
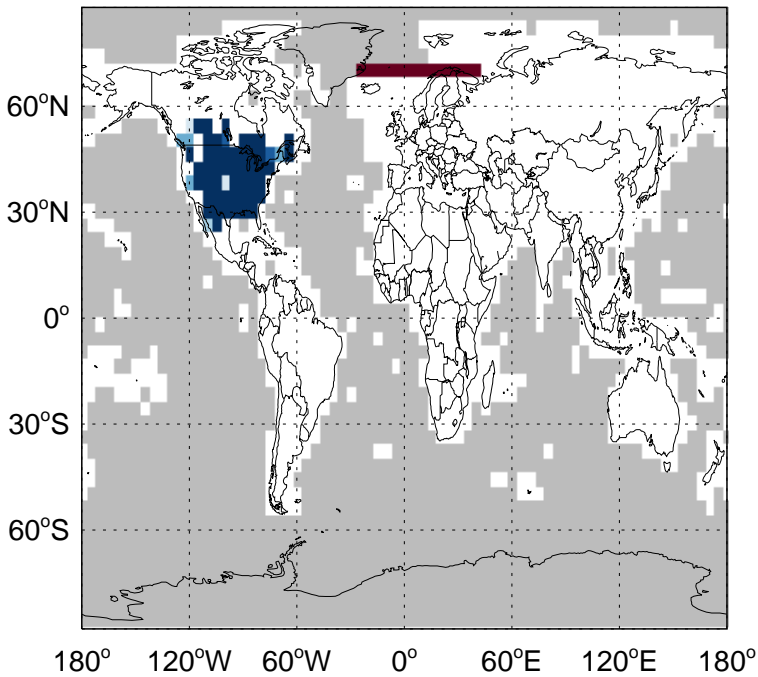


GEOS-Chem Emission Ratio Maps

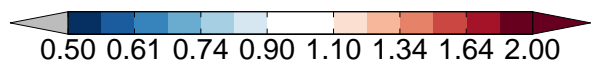
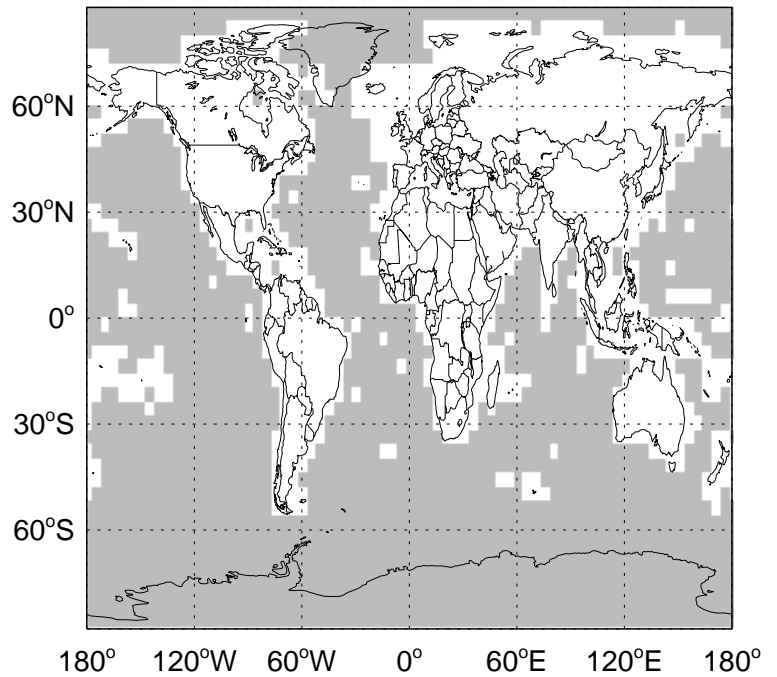
v11-02d / v11-02a

Ratio: SO2 column anthro emissions for Jul



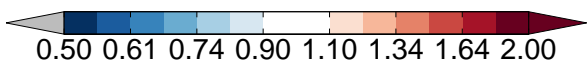
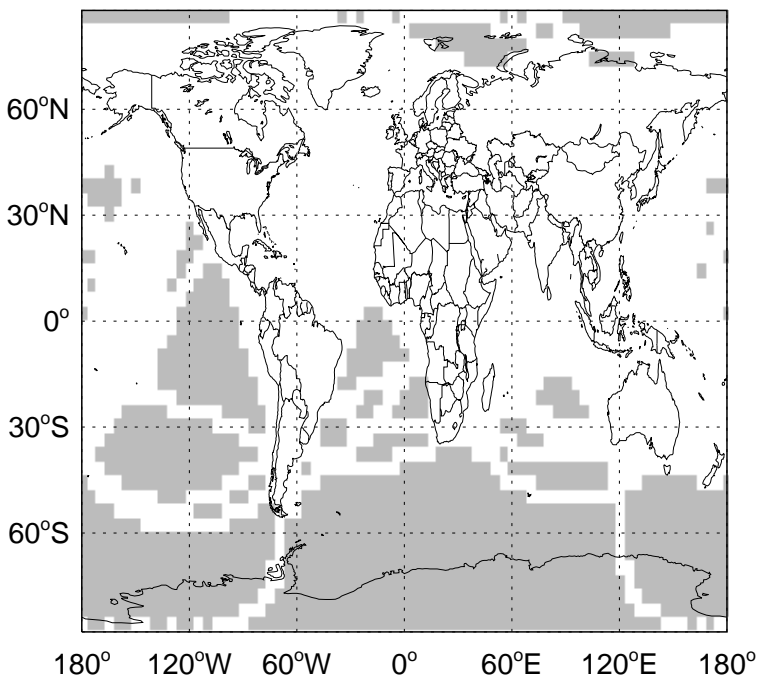
v11-02d / v11-02c

Ratio: SO2 column anthro emissions for Jul



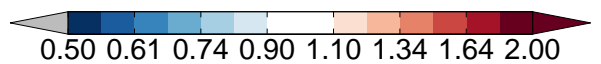
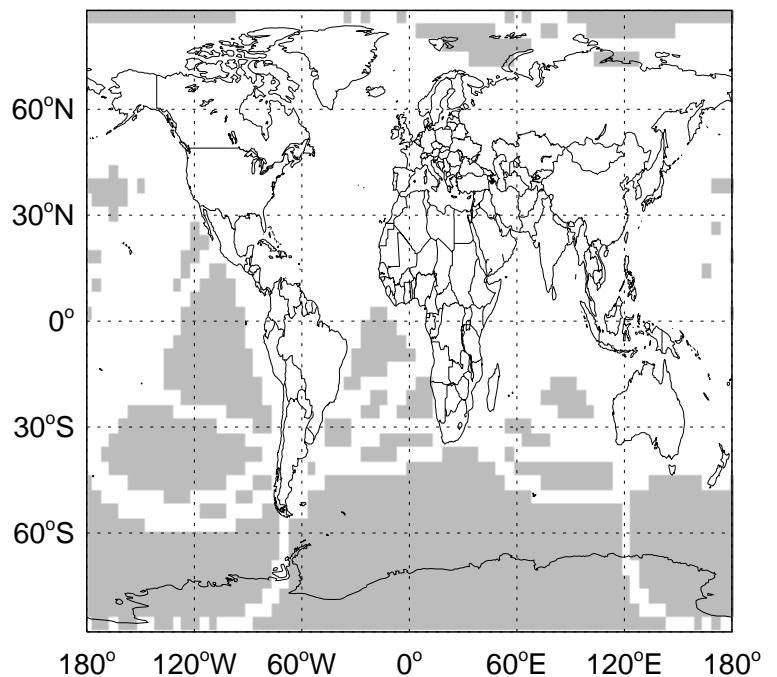
v11-02d / v11-02a

Ratio: SO2 column aircraft emissions for Jul



v11-02d / v11-02c


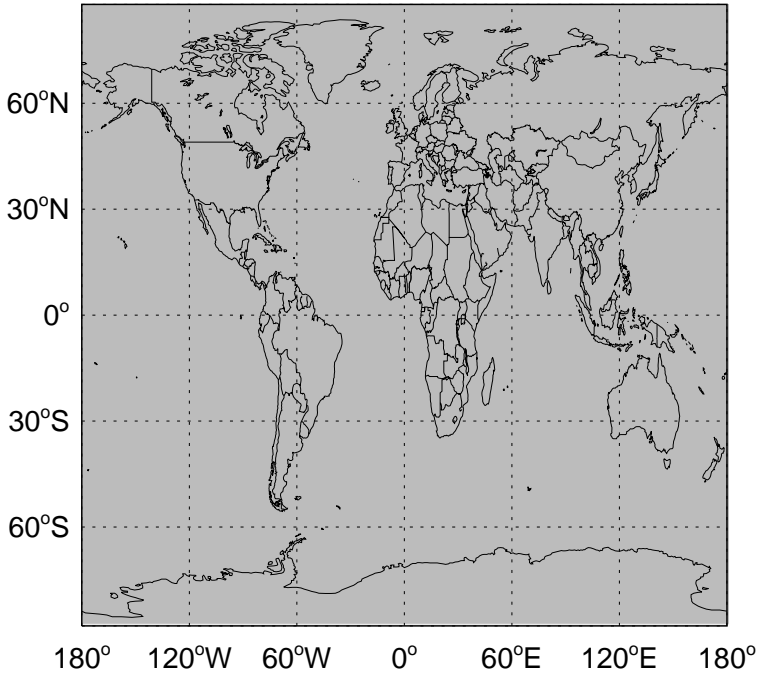
Ratio: SO2 column aircraft emissions for Jul



GEOS-Chem Emission Ratio Maps

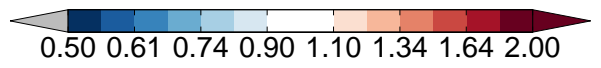
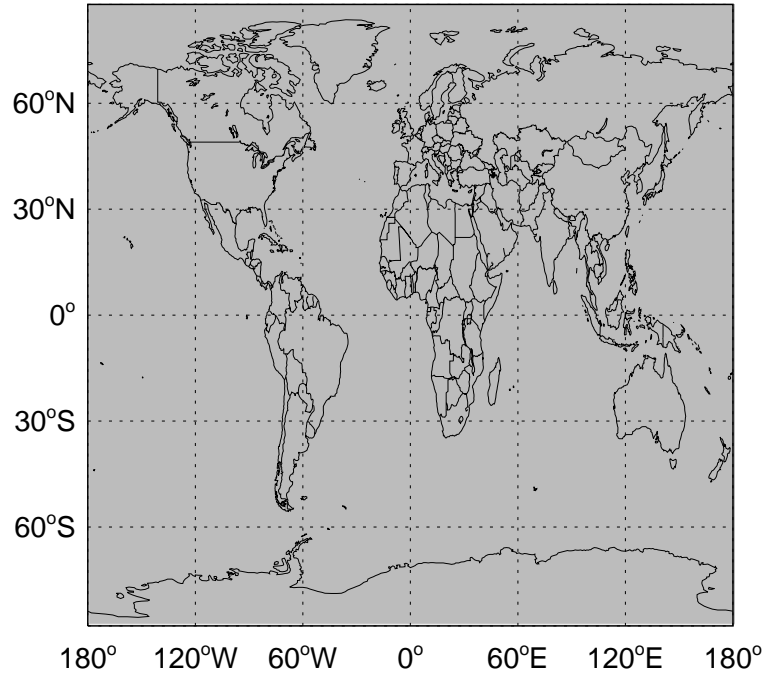
v11-02d / v11-02a

Ratio: SO2 biofuel emissions for Jul



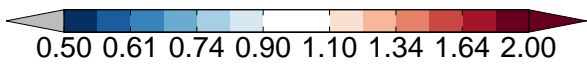
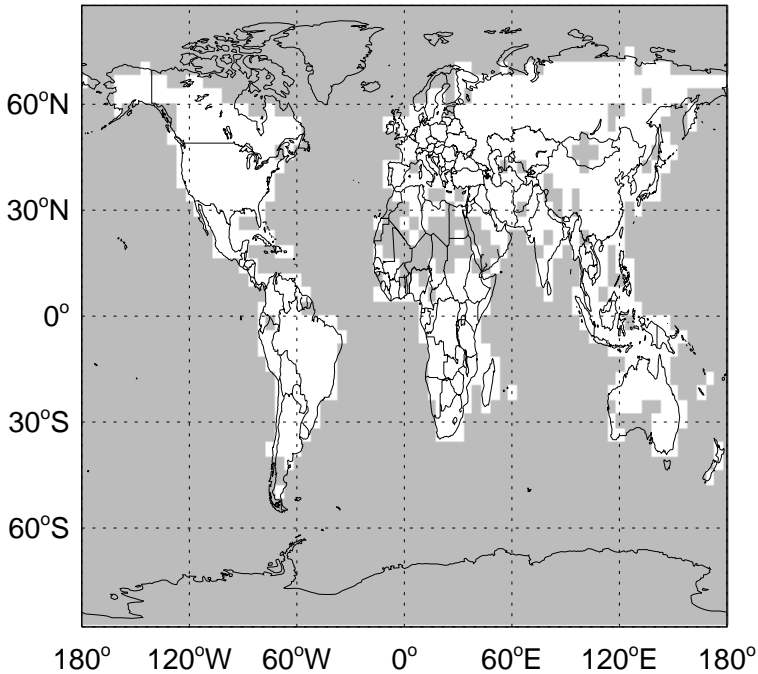
v11-02d / v11-02c

Ratio: SO2 biofuel emissions for Jul



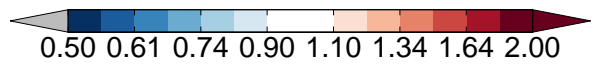
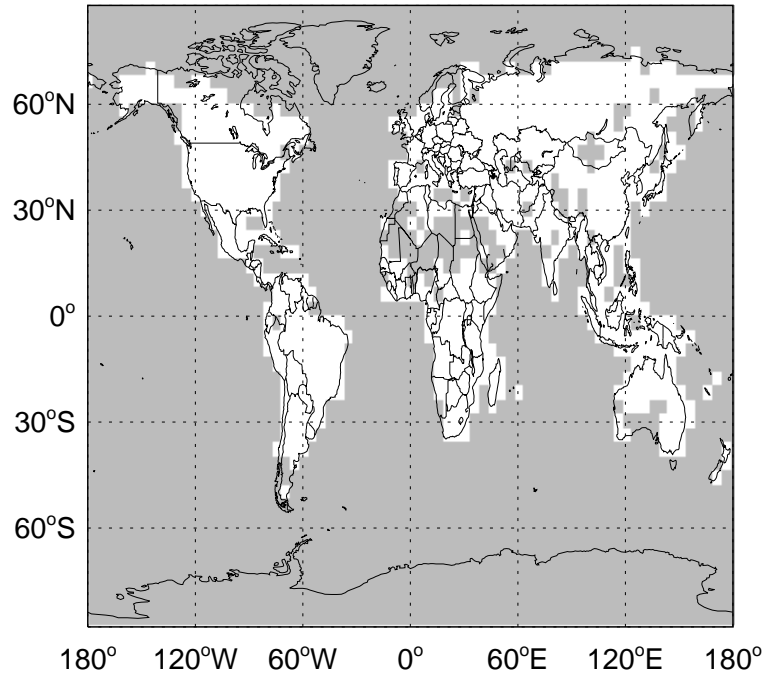
v11-02d / v11-02a

Ratio: SO2 biomass emissions for Jul



v11-02d / v11-02c

Ratio: SO2 biomass emissions for Jul

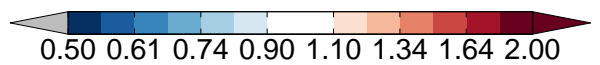

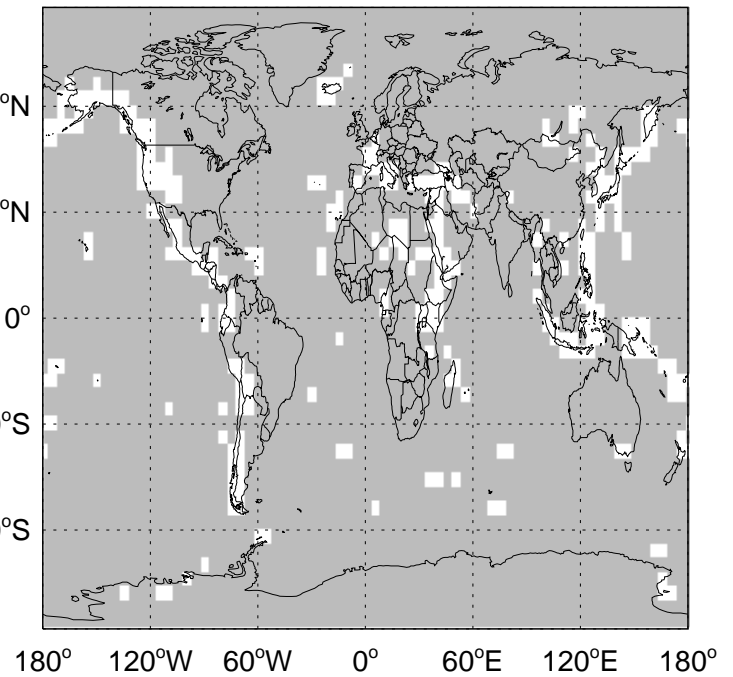
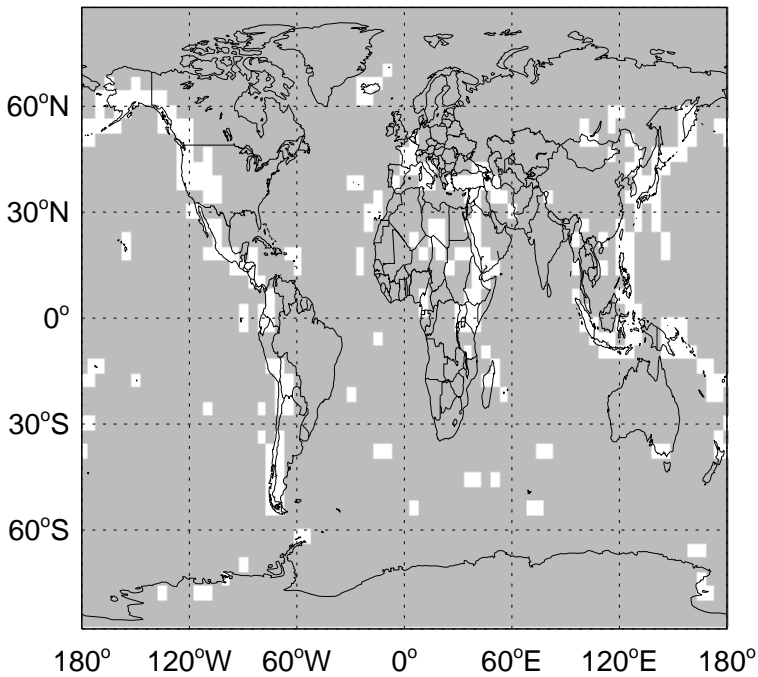


GEOS-Chem Emission Ratio Maps

v11-02d / v11-02a

v11-02d / v11-02c

Ratio: SO2 column nonerup volc emissions for Jul

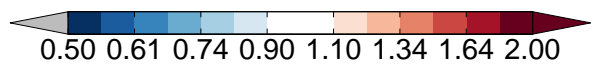
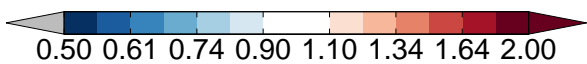
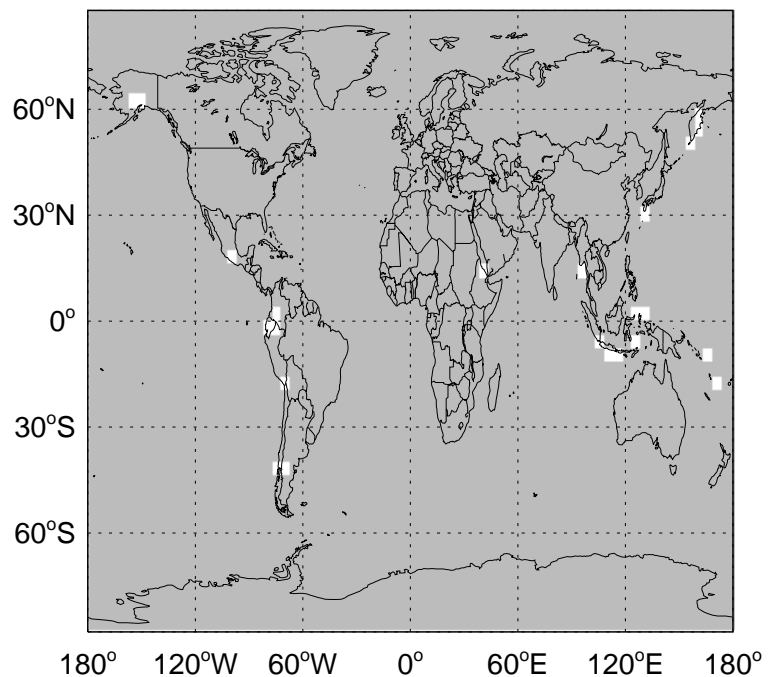
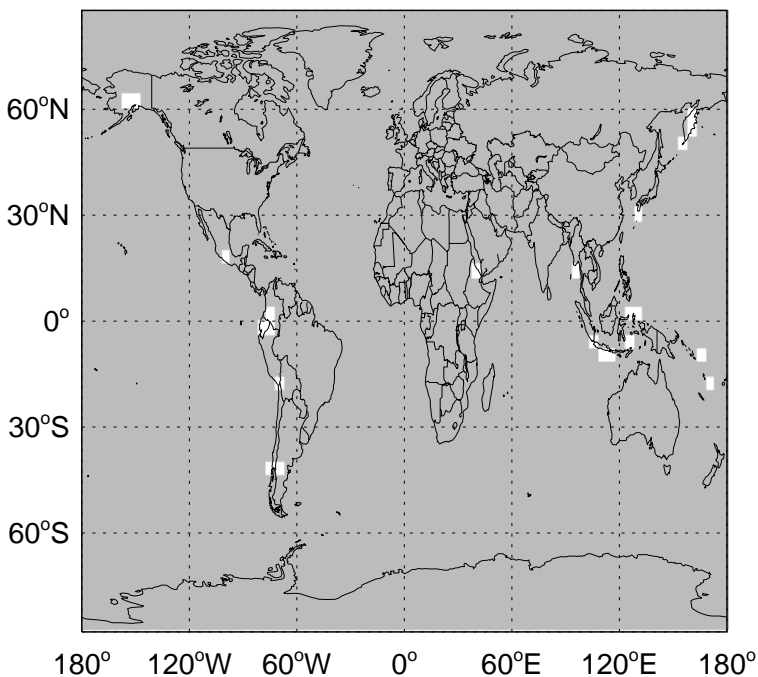


v11-02d / v11-02a

v11-02d / v11-02c

Ratio: SO2 column erup volc emissions for Jul

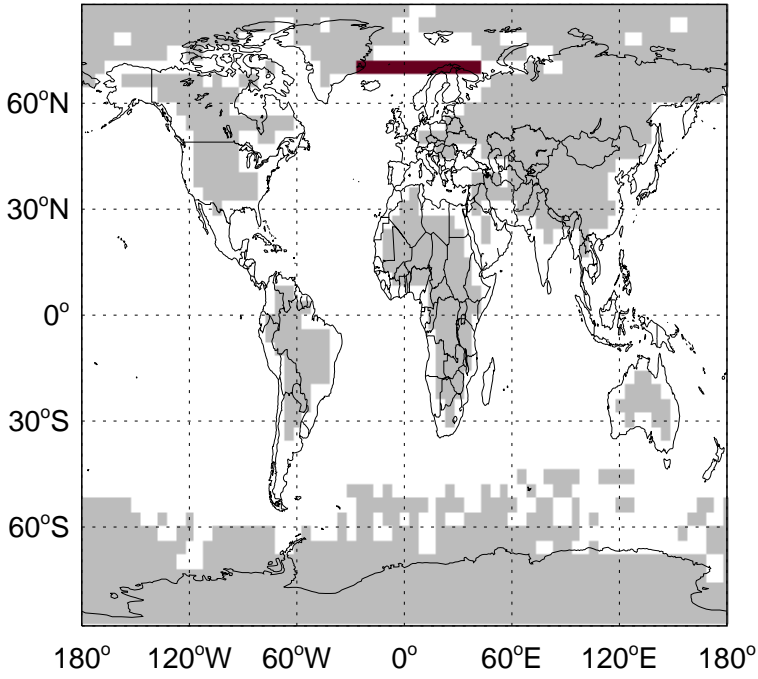
Ratio: SO2 column erup volc emissions for Jul



GEOS-Chem Emission Ratio Maps

v11-02d / v11-02a

Ratio: SO2 ship emissions for Jul



v11-02d / v11-02c

Ratio: SO2 ship emissions for Jul

