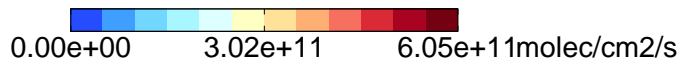
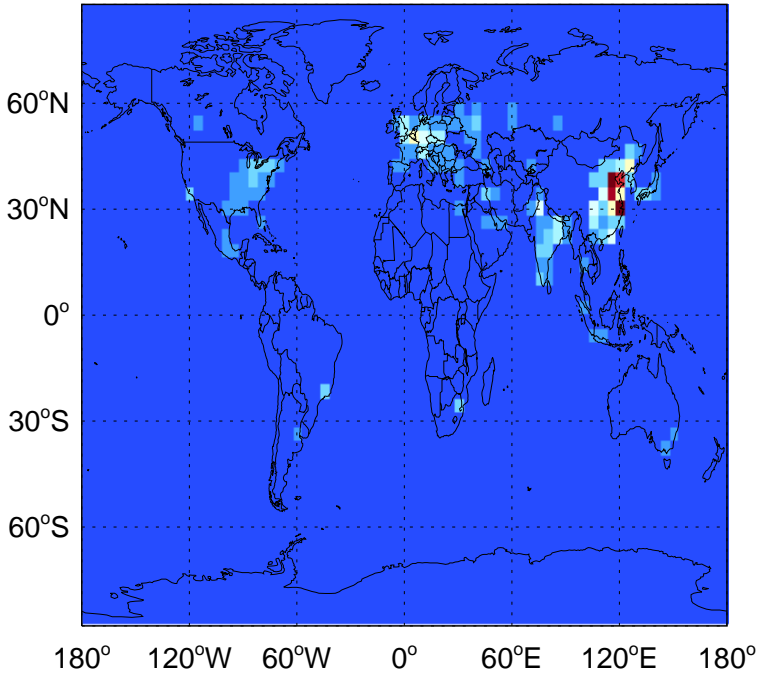


GEOS-Chem Emission Maps

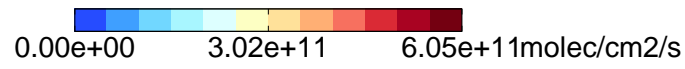
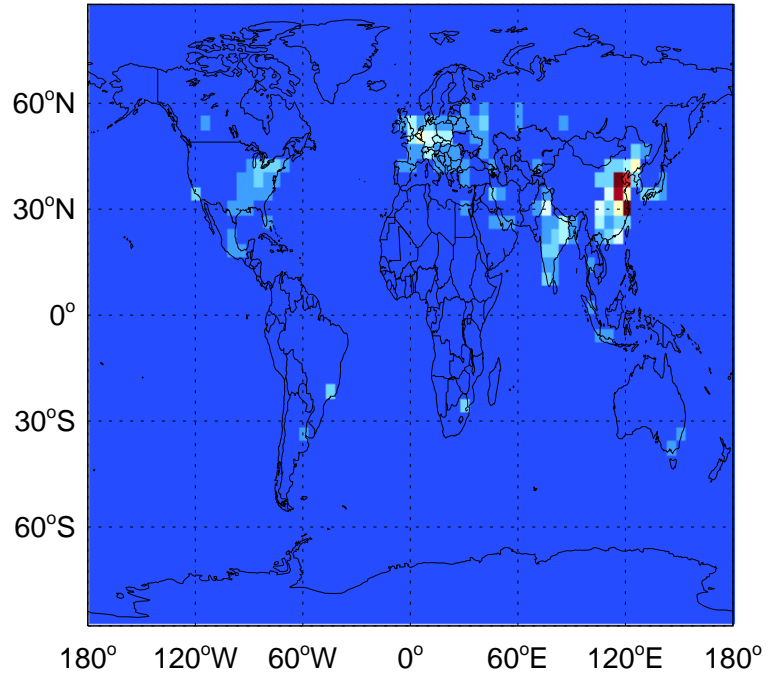
v11-02a

NO column anth+biof emissions for Apr



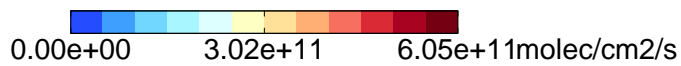
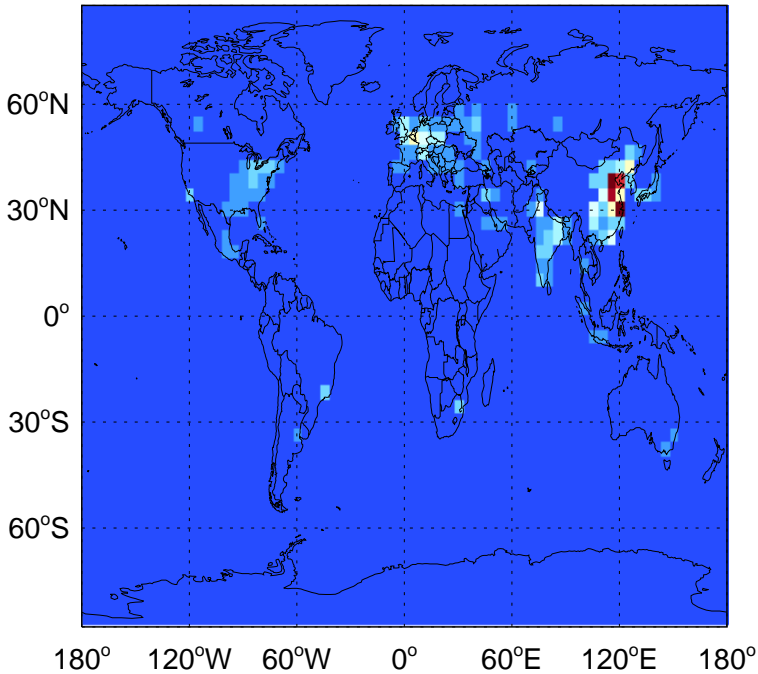
v11-02c

NO column anth+biof emissions for Apr



v11-02d

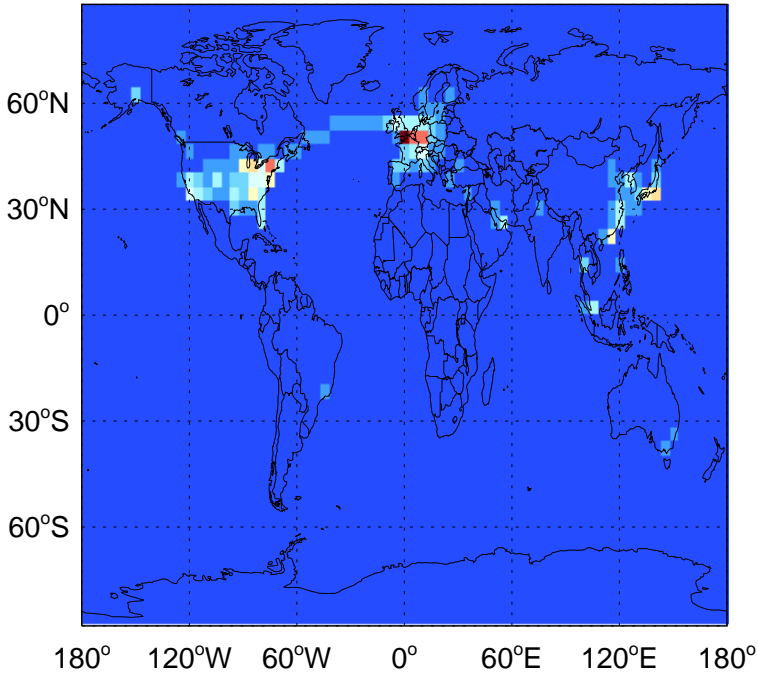
NO column anth+biof emissions for Apr



GEOS-Chem Emission Maps

v11-02a

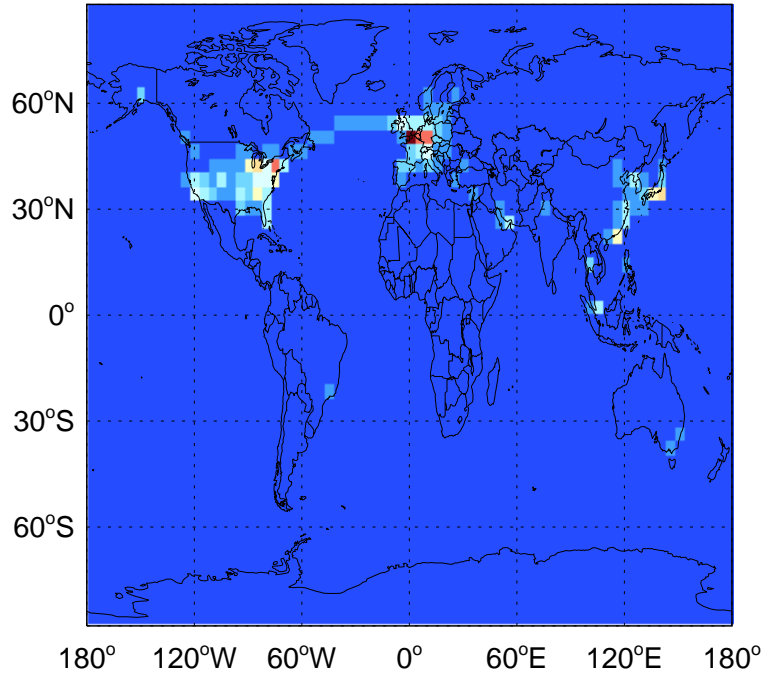
NO column aircraft emissions for Apr



0.00e+00 6.47e+09 1.29e+10molec/cm2/s

v11-02c

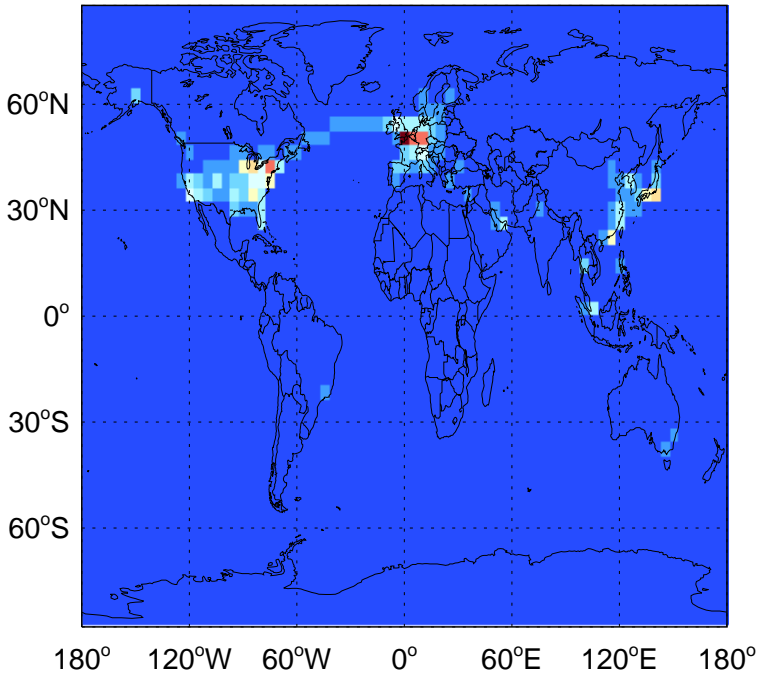
NO column aircraft emissions for Apr



0.00e+00 6.47e+09 1.29e+10molec/cm2/s

v11-02d

NO column aircraft emissions for Apr

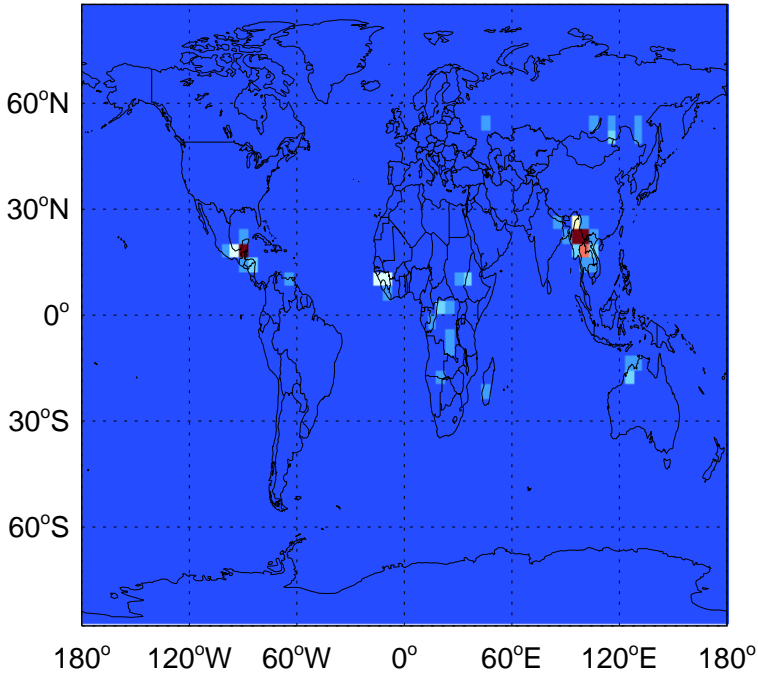


0.00e+00 6.47e+09 1.29e+10molec/cm2/s

GEOS-Chem Emission Maps

v11-02a

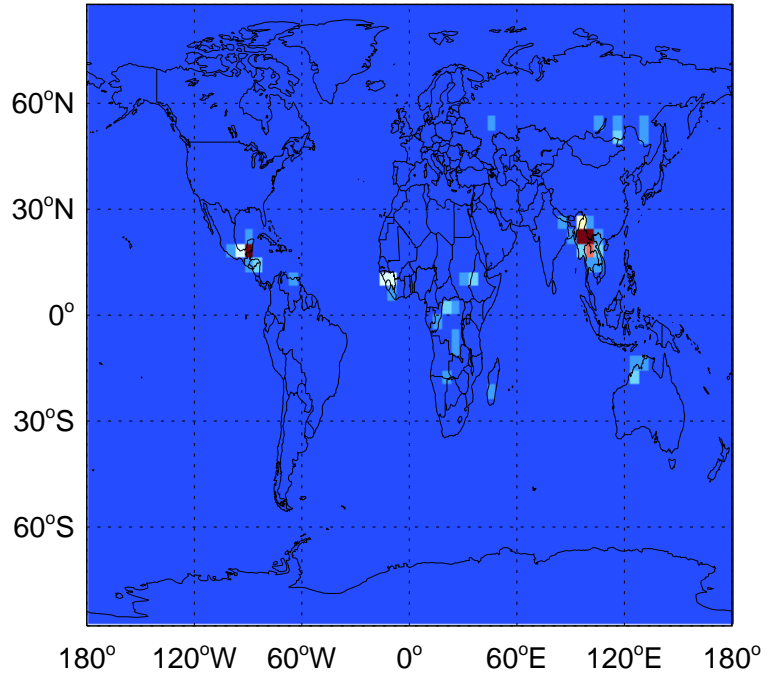
NO biomass emissions for Apr



0.00e+00 4.36e+10 8.71e+10 molec/cm2/s

v11-02c

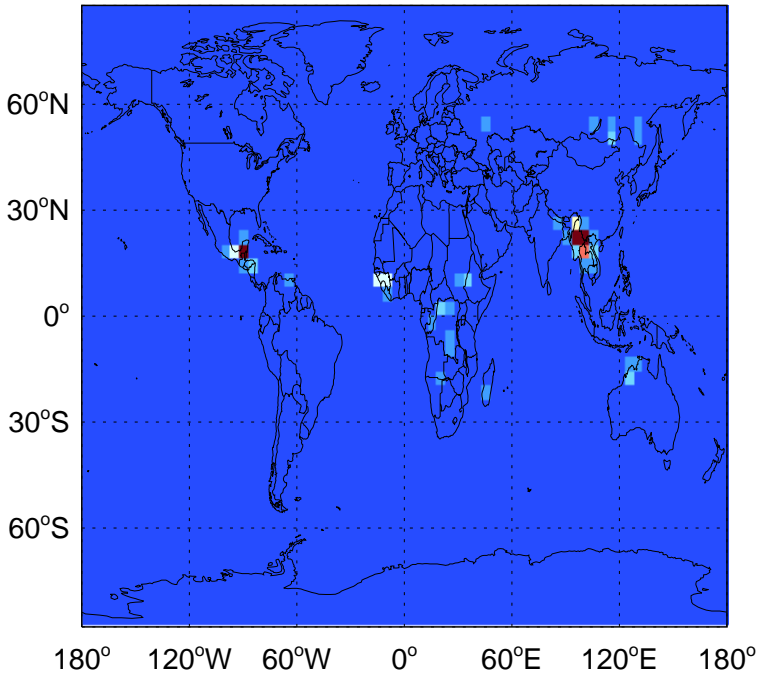
NO biomass emissions for Apr



0.00e+00 4.36e+10 8.71e+10 molec/cm2/s

v11-02d

NO biomass emissions for Apr

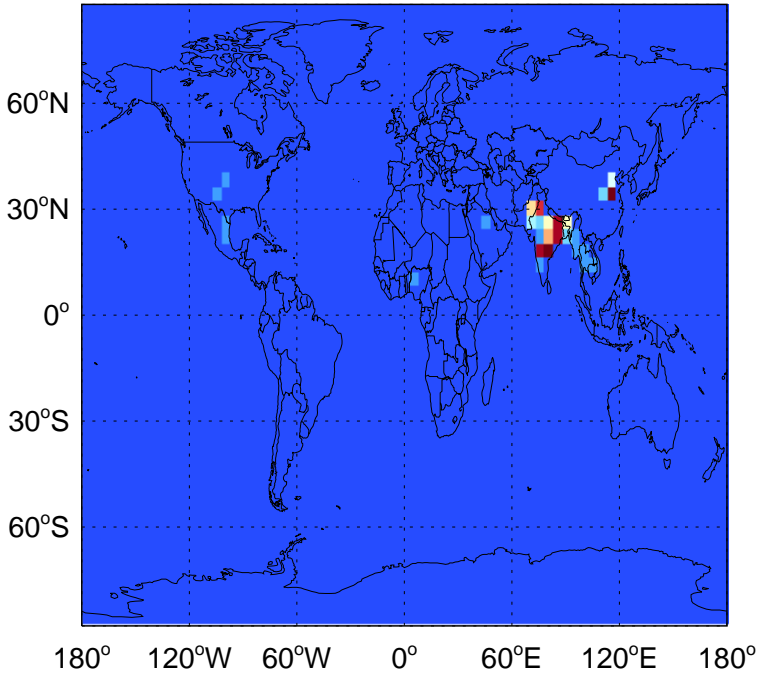


0.00e+00 4.36e+10 8.71e+10 molec/cm2/s

GEOS-Chem Emission Maps

v11-02a

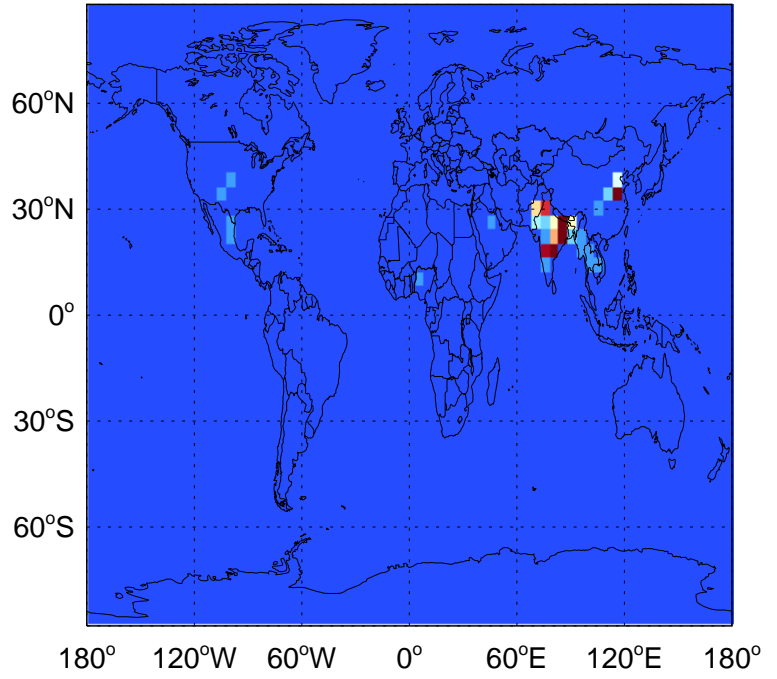
NO fertilizer emissions for Apr



0.00e+00 2.89e+10 5.79e+10molec/cm2/s

v11-02c

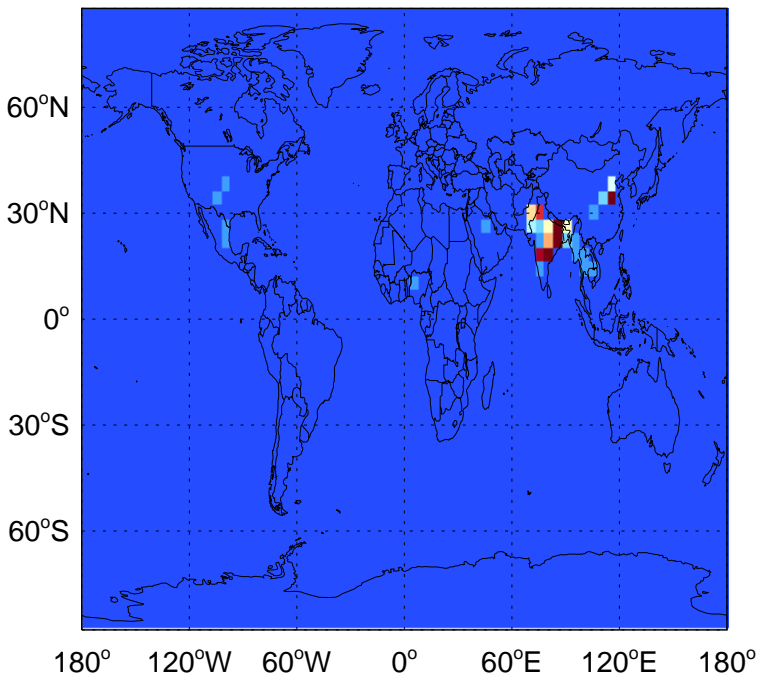
NO fertilizer emissions for Apr



0.00e+00 2.89e+10 5.78e+10molec/cm2/s

v11-02d

NO fertilizer emissions for Apr

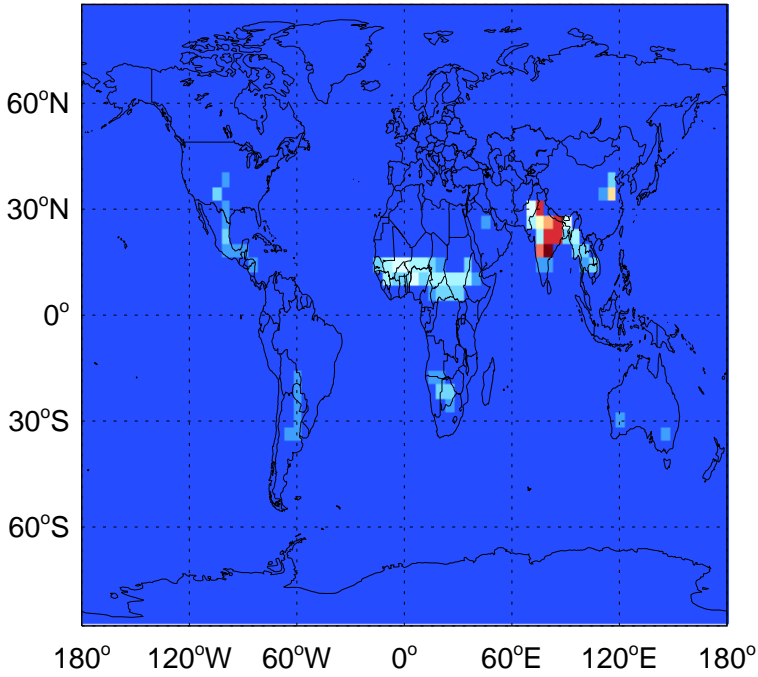


0.00e+00 2.89e+10 5.78e+10molec/cm2/s

GEOS-Chem Emission Maps

v11-02a

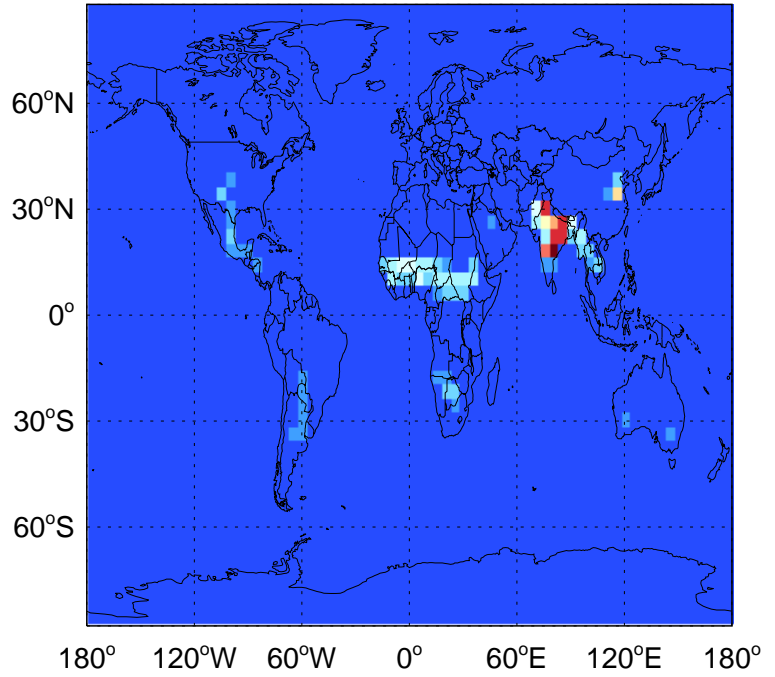
NO soil emissions for Apr



0.00e+00 7.23e+10 1.45e+11 molec/cm2/s

v11-02c

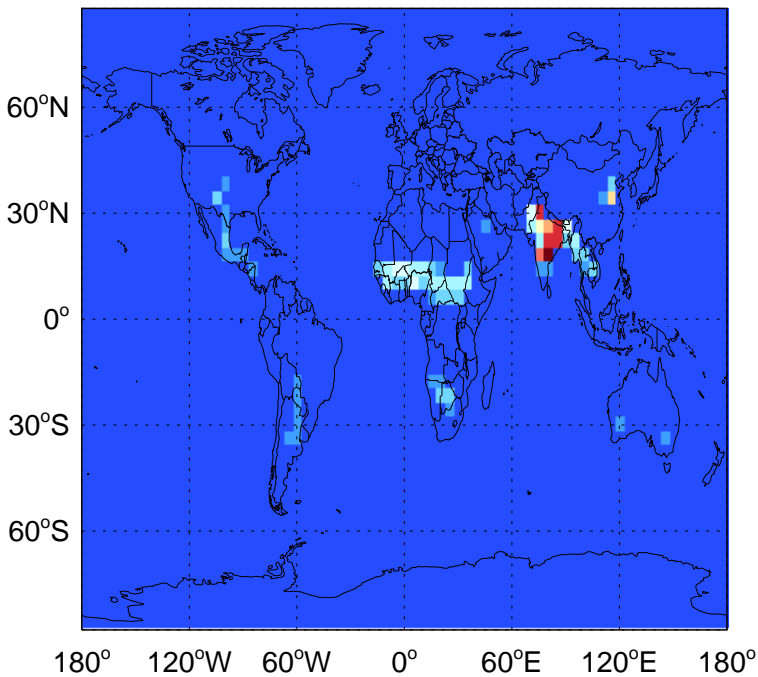
NO soil emissions for Apr



0.00e+00 7.25e+10 1.45e+11 molec/cm2/s

v11-02d

NO soil emissions for Apr

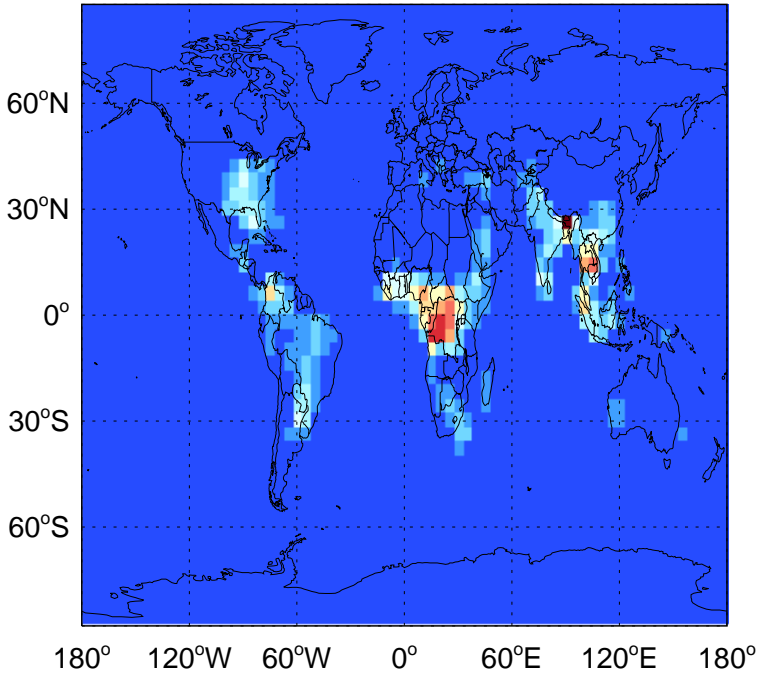


0.00e+00 7.25e+10 1.45e+11 molec/cm2/s

GEOS-Chem Emission Maps

v11-02a

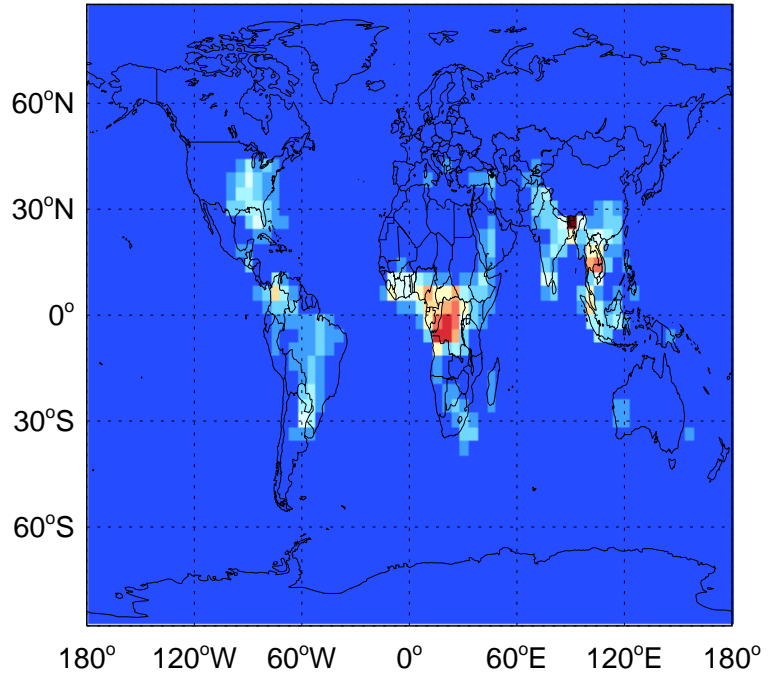
NO column lightning emissions for Apr



0.00e+00 2.03e+10 4.07e+10 molec/cm2/s

v11-02c

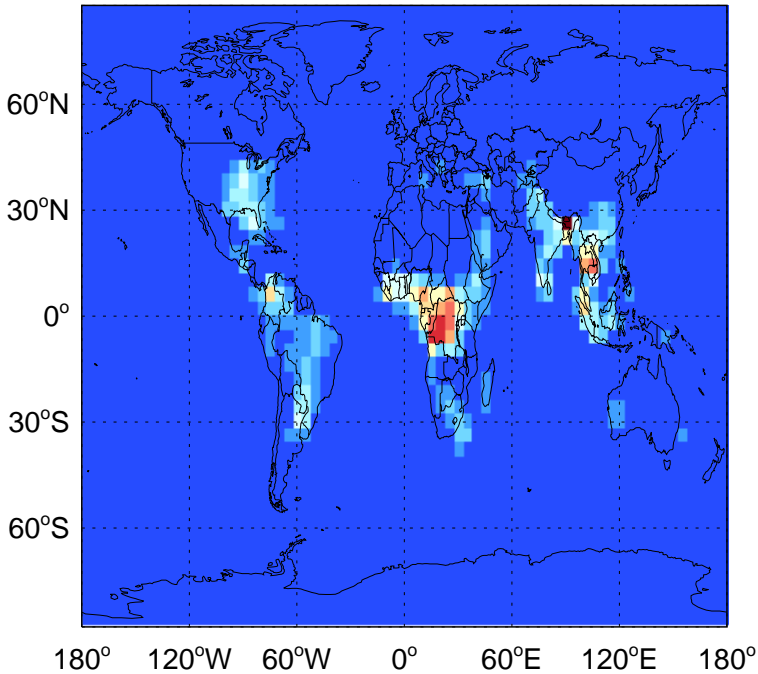
NO column lightning emissions for Apr



0.00e+00 2.03e+10 4.07e+10 molec/cm2/s

v11-02d

NO column lightning emissions for Apr



0.00e+00 1.99e+10 3.98e+10 molec/cm2/s