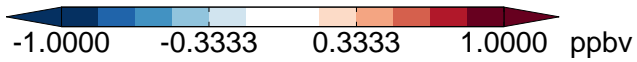
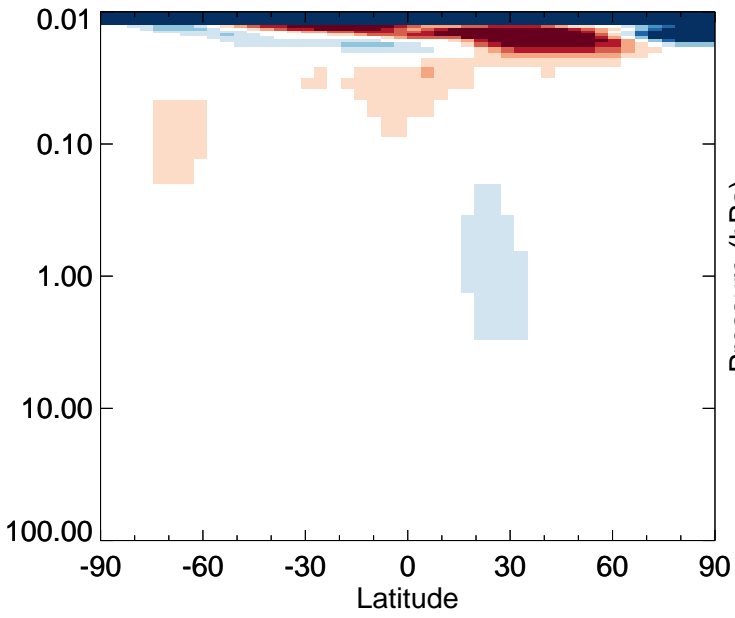


# GEOS-Chem Stratospheric Zonal Difference Maps

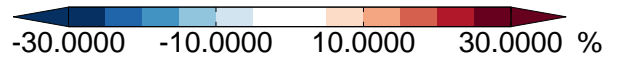
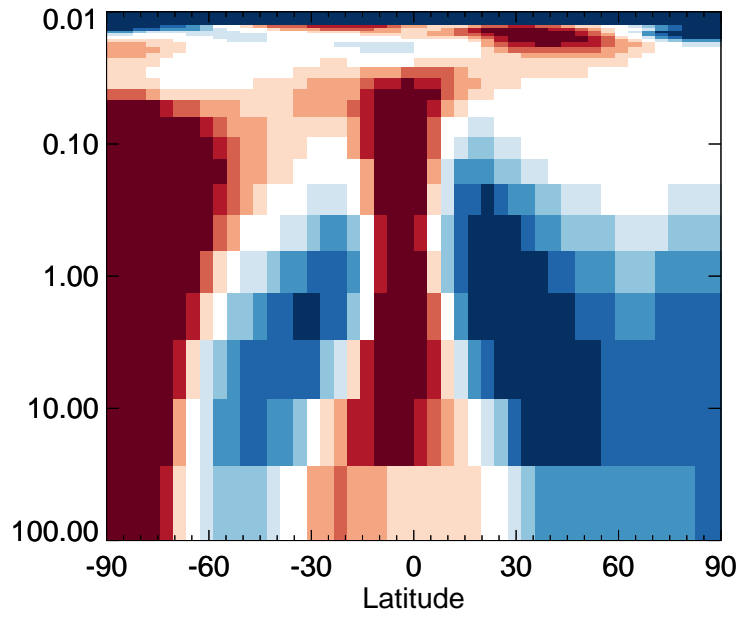
v11-02d - v11-02c

NO - Strat zonal mean abs diff for Apr



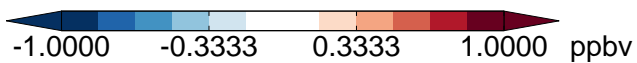
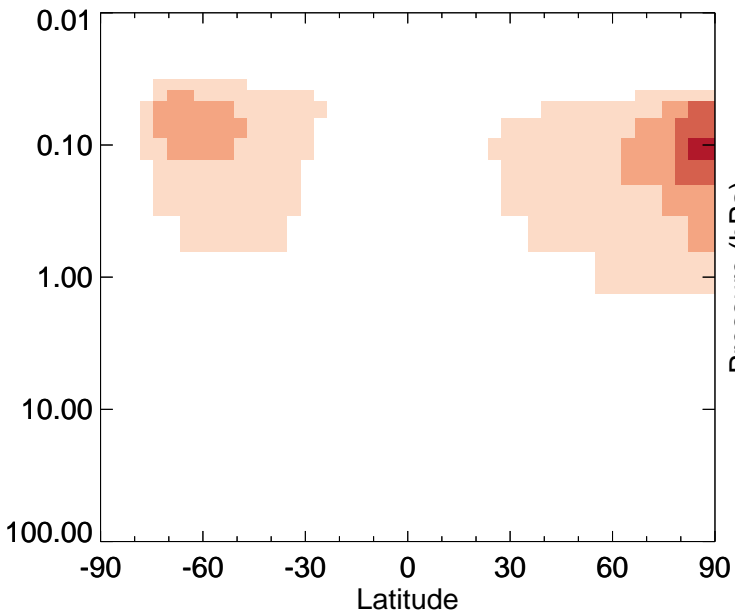
v11-02d / v11-02c

NO - Strat zonal mean % diff for Apr



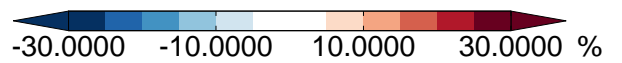
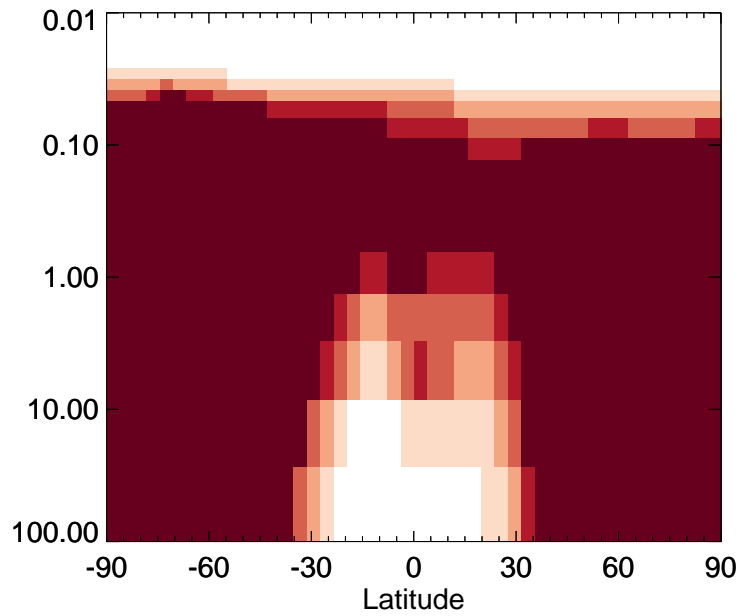
v11-02d - v11-02a

NO - Strat zonal mean abs diff for Apr



v11-02d / v11-02a

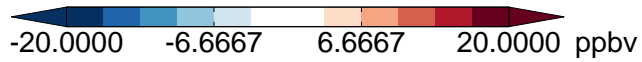
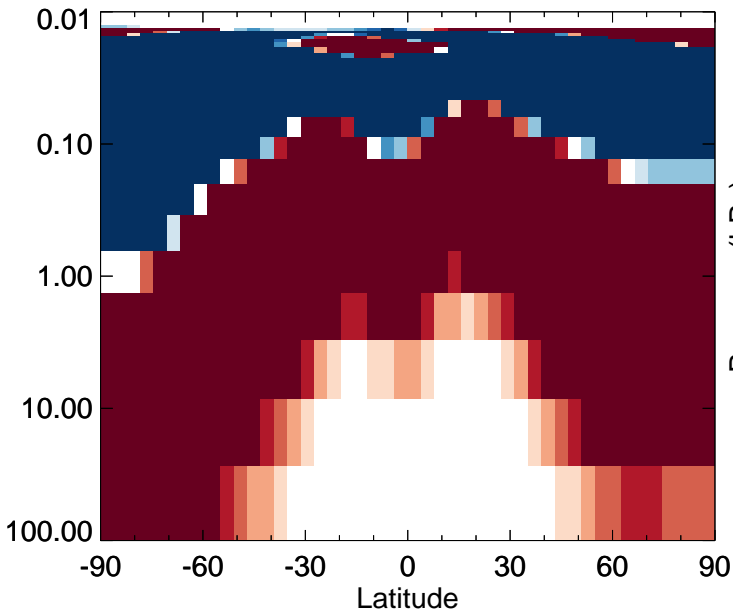
NO - Strat zonal mean % diff for Apr



# GEOS-Chem Stratospheric Zonal Difference Maps

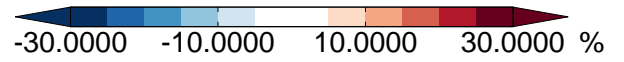
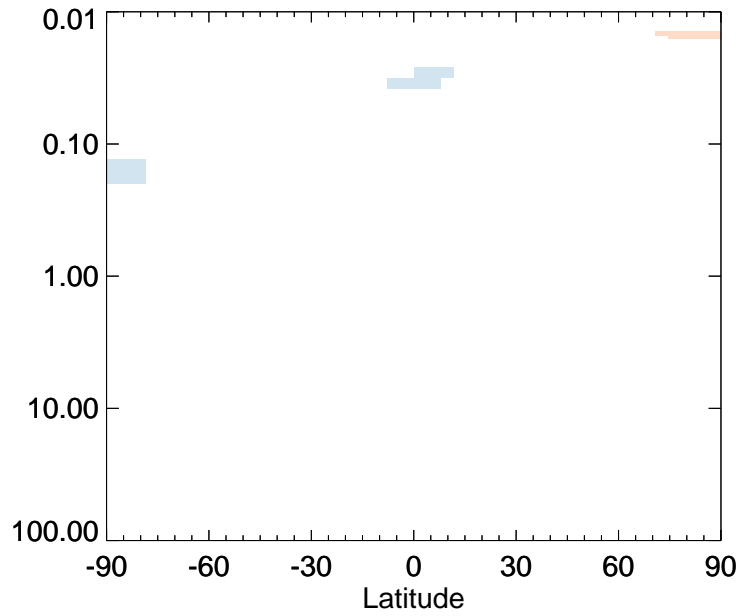
v11-02d - v11-02c

O3 - Strat zonal mean abs diff for Apr




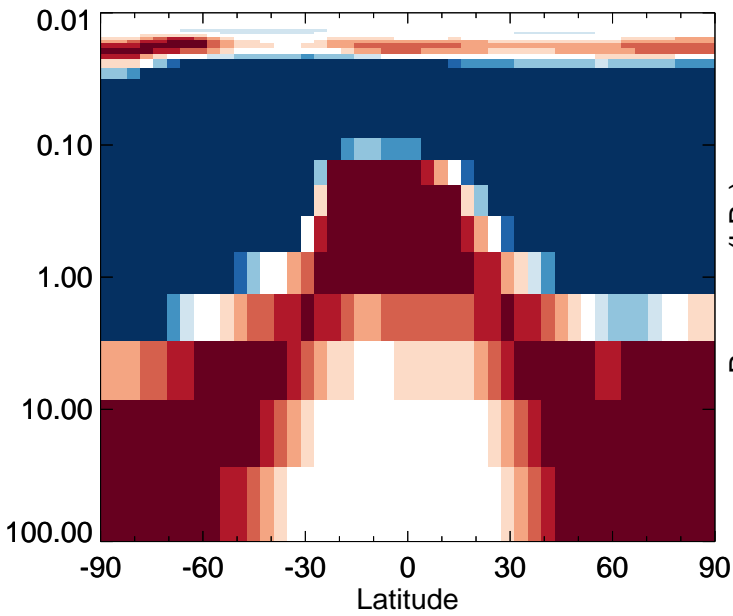
v11-02d / v11-02c

O3 - Strat zonal mean % diff for Apr



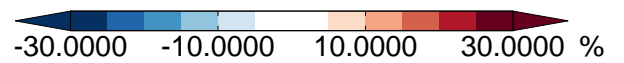
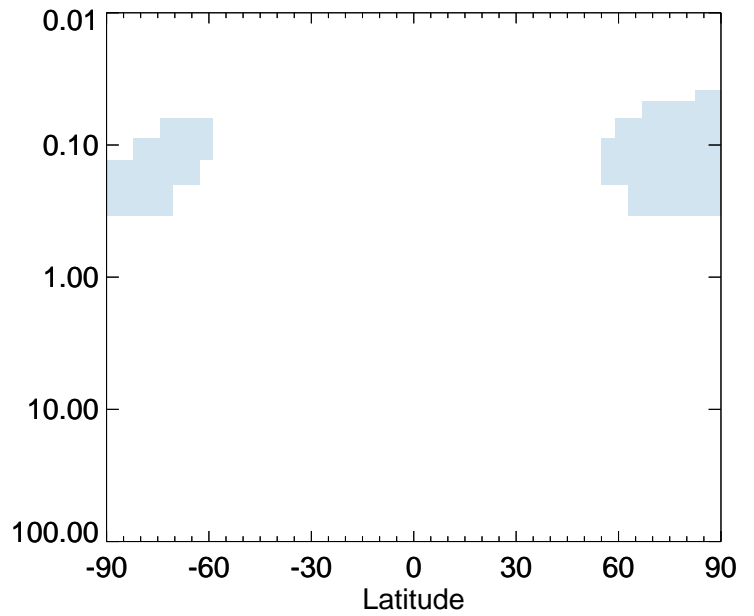
v11-02d - v11-02a

O3 - Strat zonal mean abs diff for Apr



v11-02d / v11-02a

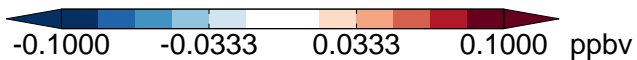
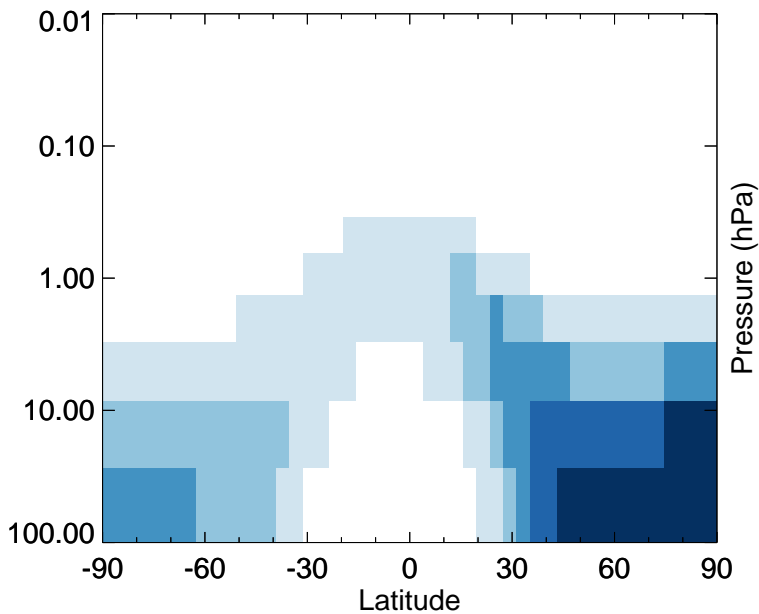
O3 - Strat zonal mean % diff for Apr



# GEOS-Chem Stratospheric Zonal Difference Maps

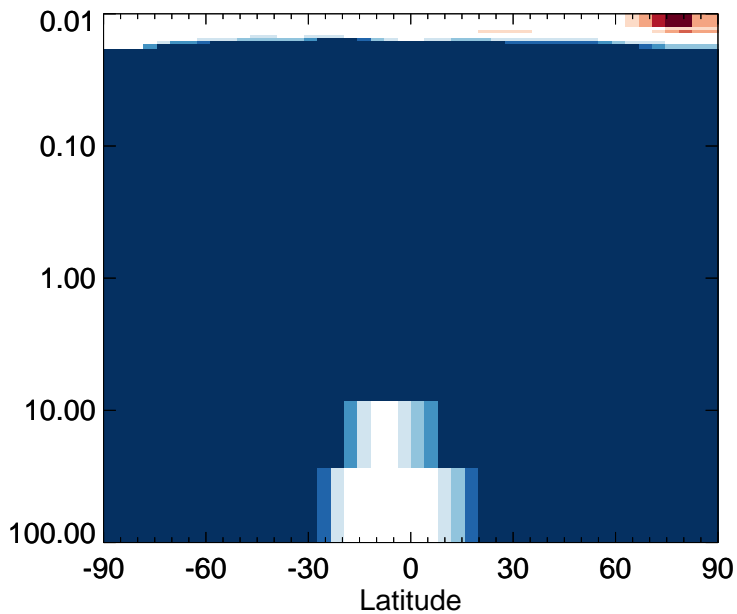
v11-02d - v11-02c

PAN - Strat zonal mean abs diff for Apr



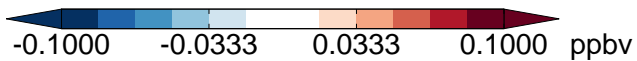
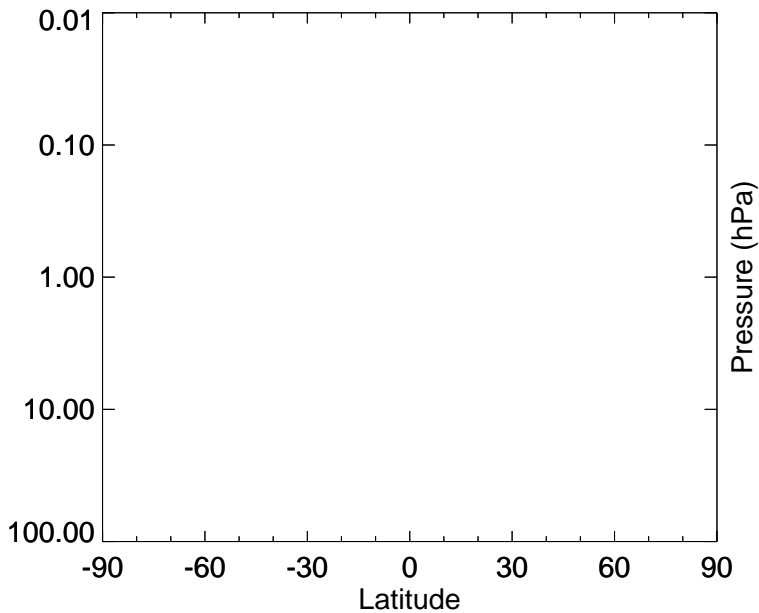
v11-02d / v11-02c

PAN - Strat zonal mean % diff for Apr



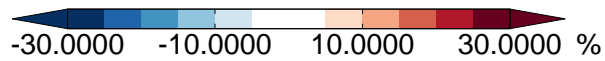
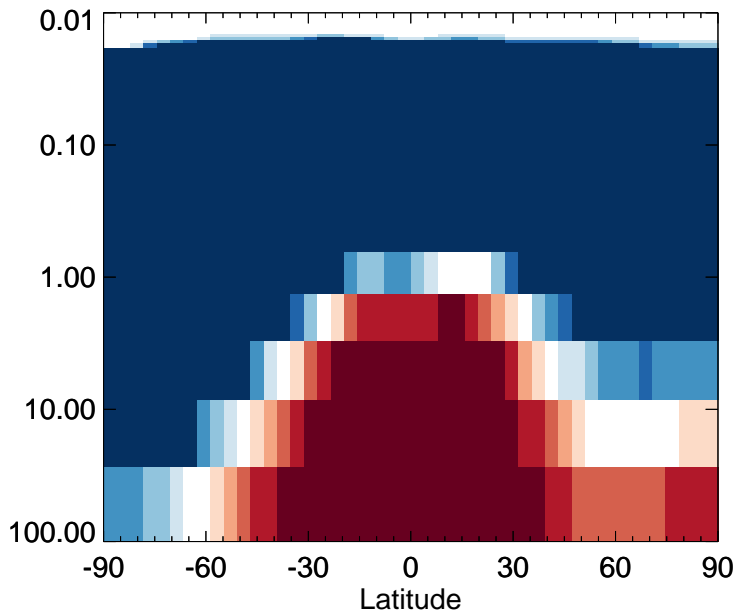
v11-02d - v11-02a

PAN - Strat zonal mean abs diff for Apr



v11-02d / v11-02a

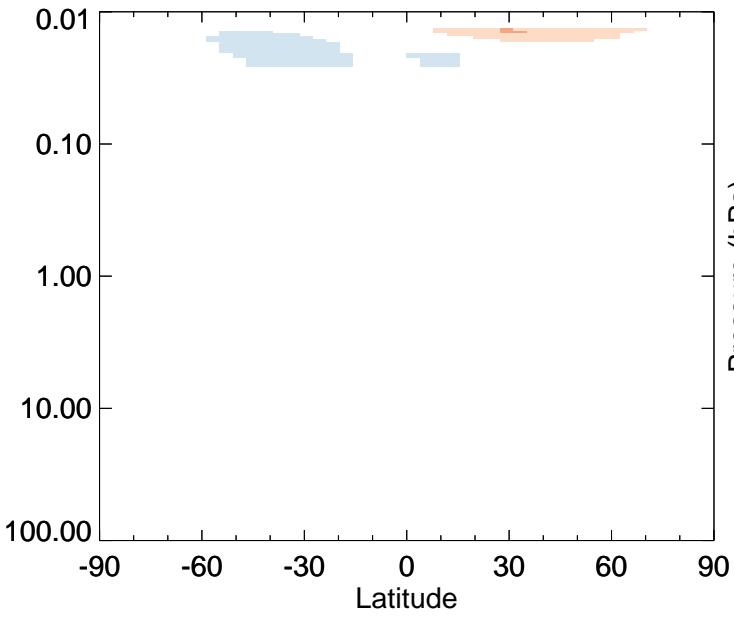
PAN - Strat zonal mean % diff for Apr



# GEOS-Chem Stratospheric Zonal Difference Maps

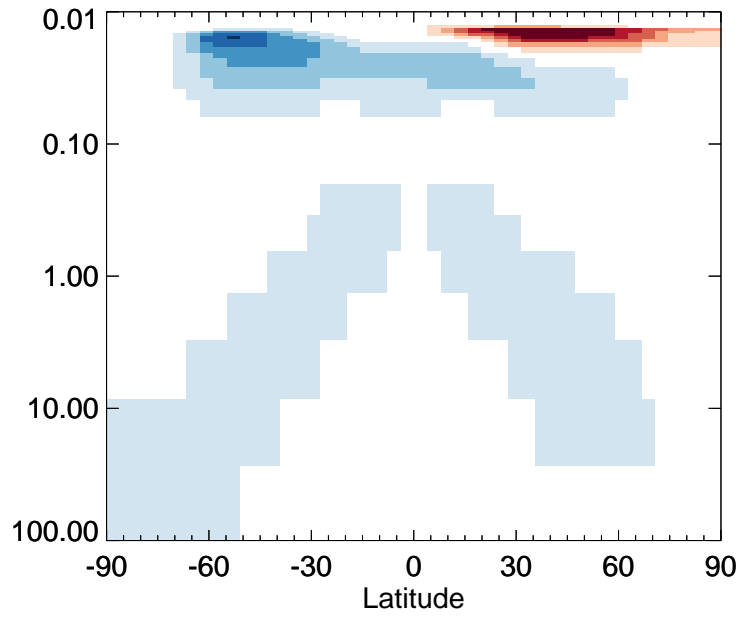
v11-02d - v11-02c

CO - Strat zonal mean abs diff for Apr



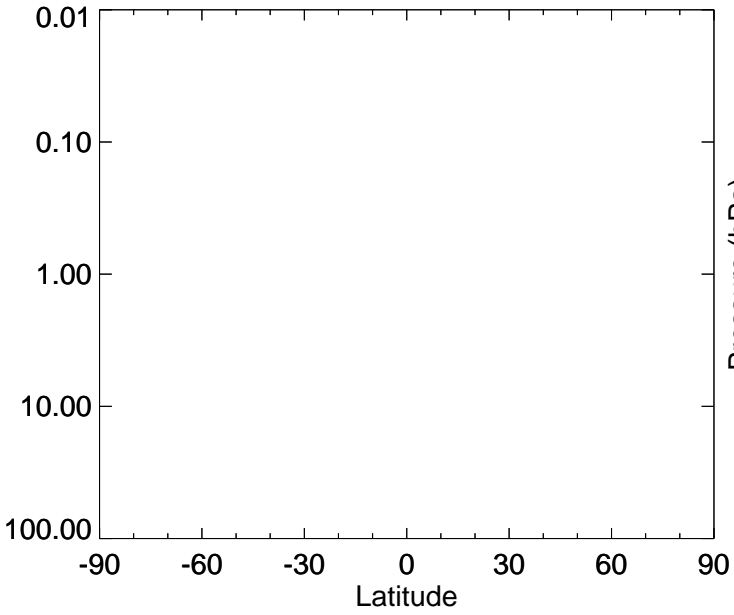
v11-02d / v11-02c

CO - Strat zonal mean % diff for Apr



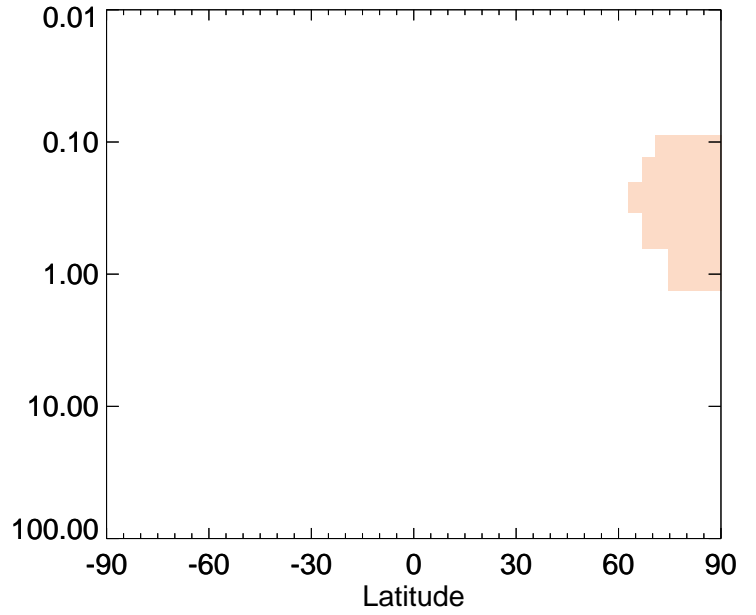
v11-02d - v11-02a

CO - Strat zonal mean abs diff for Apr



v11-02d / v11-02a


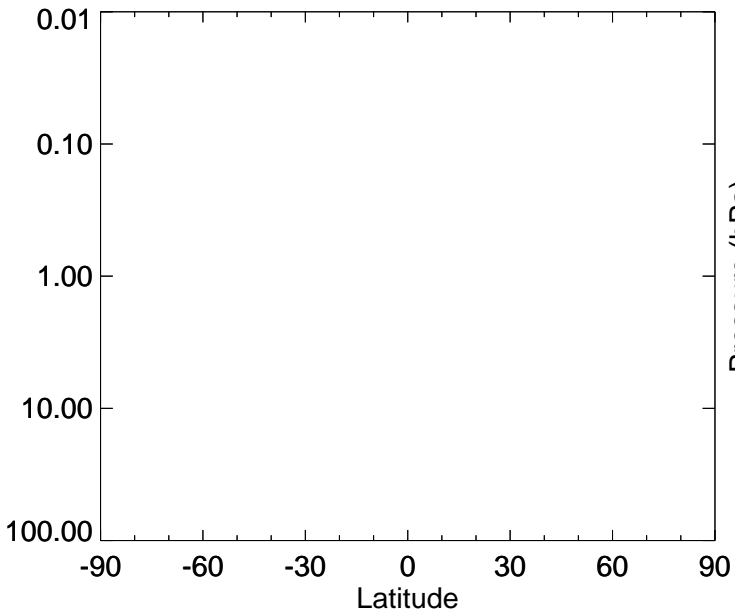
CO - Strat zonal mean % diff for Apr



# GEOS-Chem Stratospheric Zonal Difference Maps

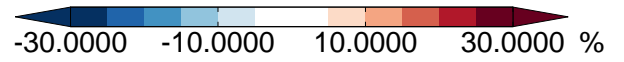
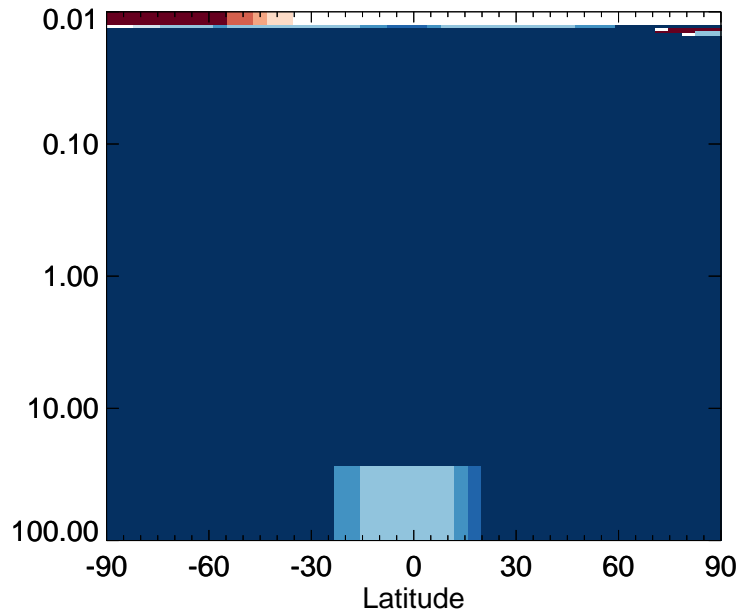
v11-02d - v11-02c

ALK4 - Strat zonal mean abs diff for Apr



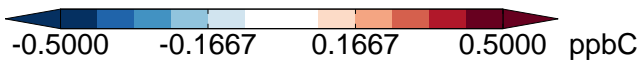
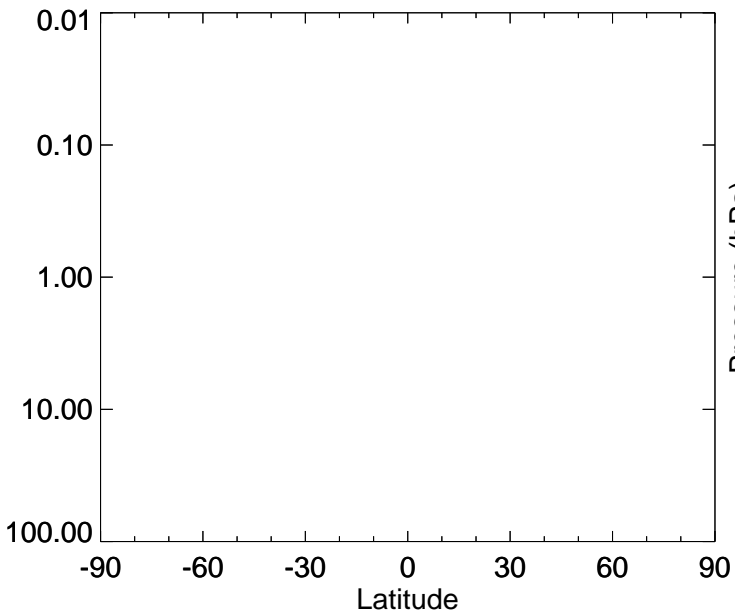
v11-02d / v11-02c

ALK4 - Strat zonal mean % diff for Apr



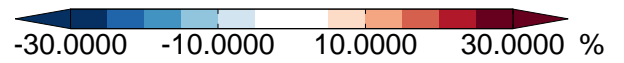
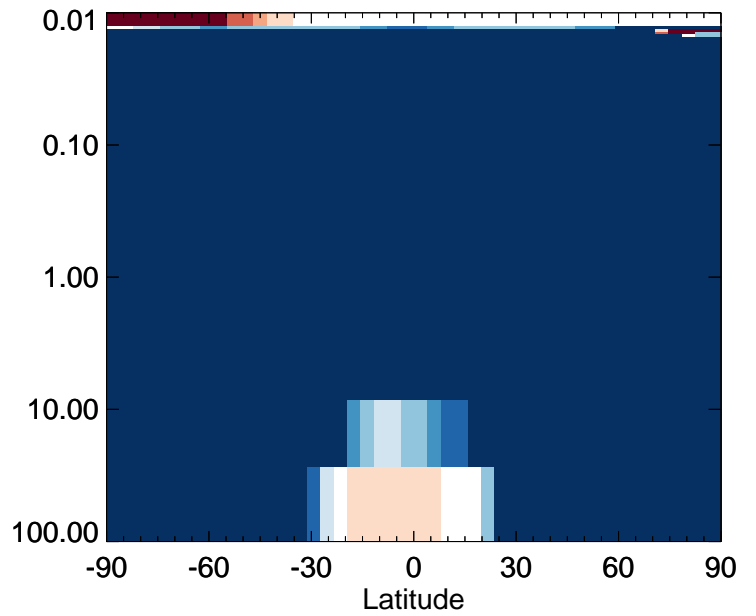
v11-02d - v11-02a

ALK4 - Strat zonal mean abs diff for Apr



v11-02d / v11-02a


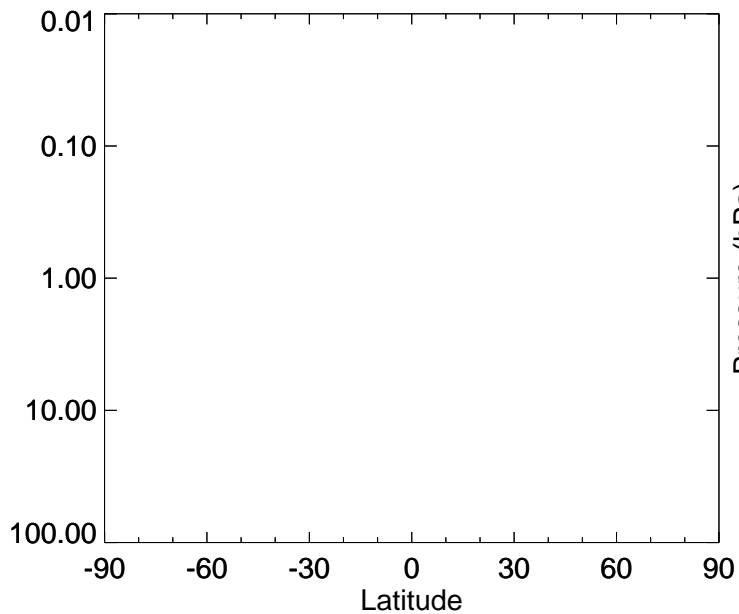
ALK4 - Strat zonal mean % diff for Apr



# GEOS-Chem Stratospheric Zonal Difference Maps

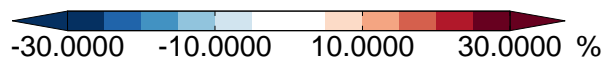
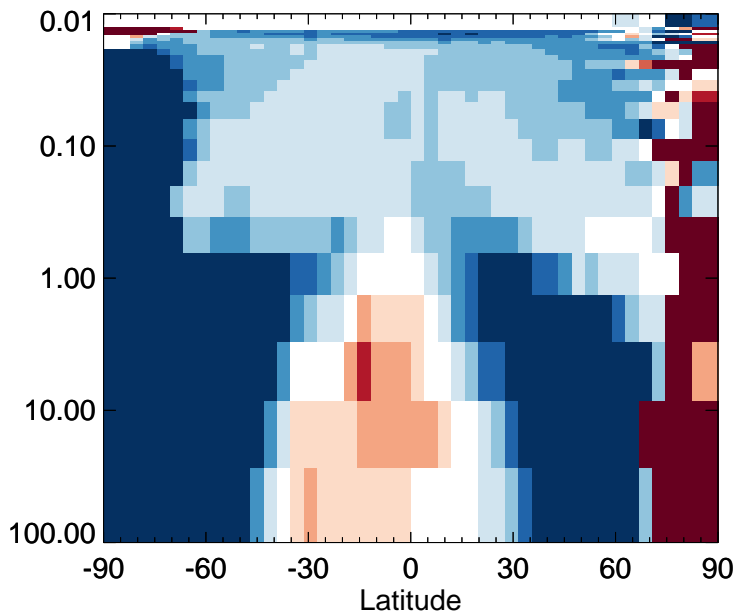
v11-02d - v11-02c

ISOP - Strat zonal mean abs diff for Apr




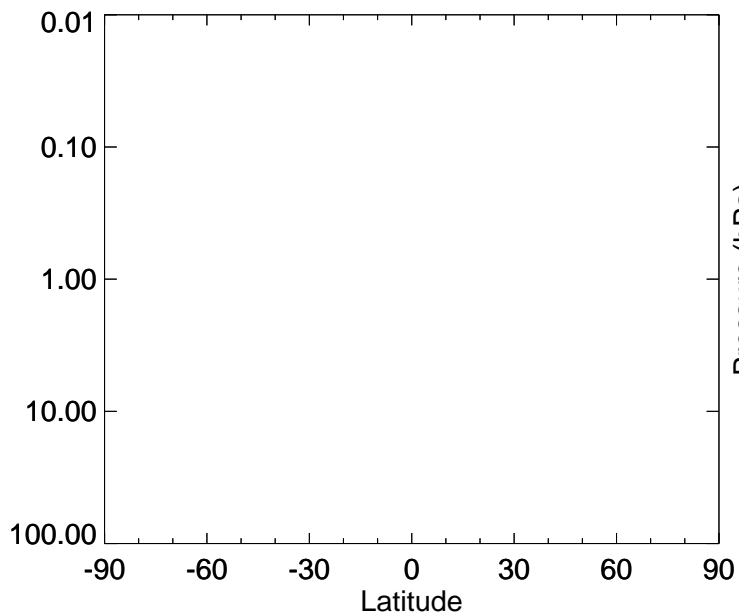
v11-02d / v11-02c

ISOP - Strat zonal mean % diff for Apr



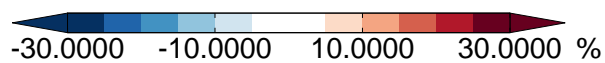
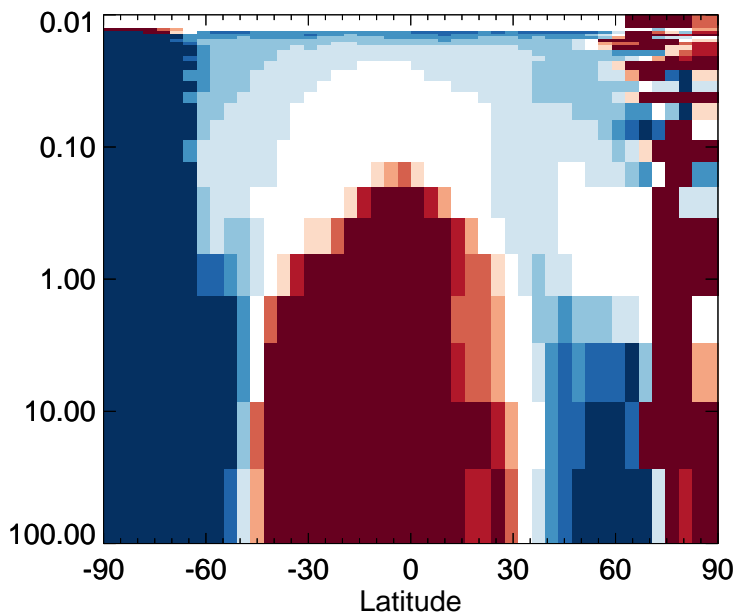
v11-02d - v11-02a

ISOP - Strat zonal mean abs diff for Apr



v11-02d / v11-02a

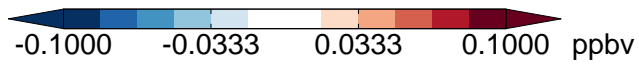
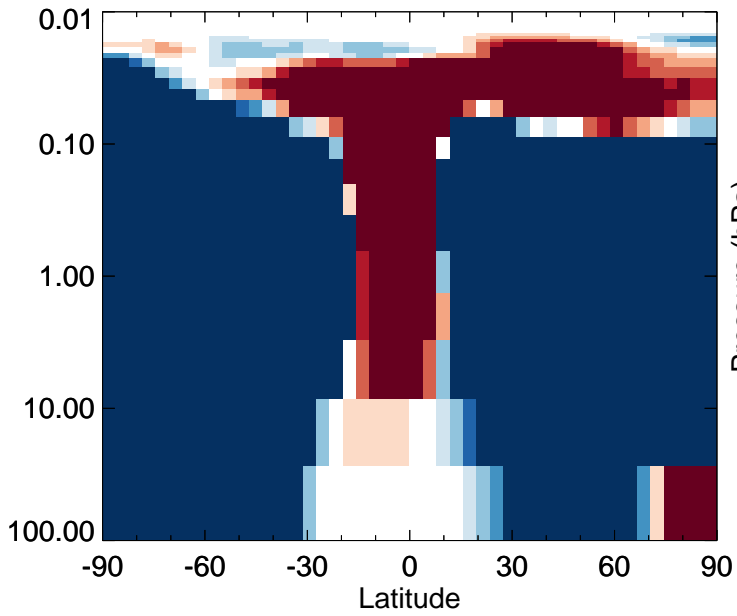
ISOP - Strat zonal mean % diff for Apr



# GEOS-Chem Stratospheric Zonal Difference Maps

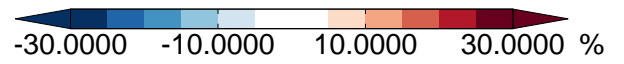
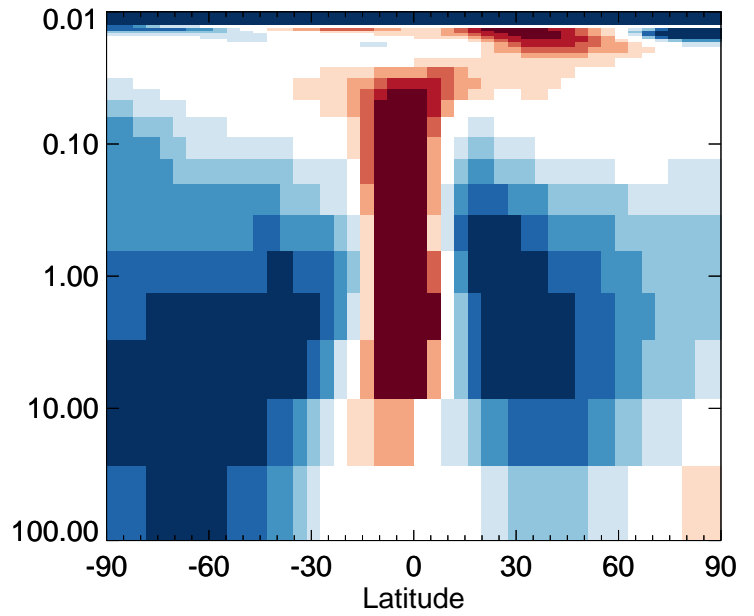
v11-02d - v11-02c

HNO<sub>3</sub> - Strat zonal mean abs diff for Apr



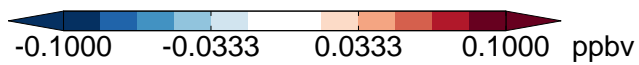
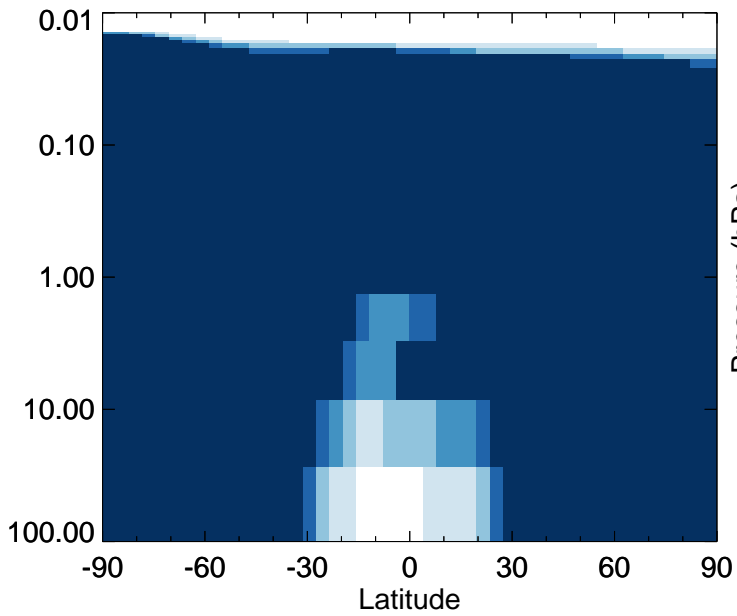
v11-02d / v11-02c

HNO<sub>3</sub> - Strat zonal mean % diff for Apr



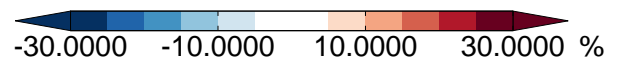
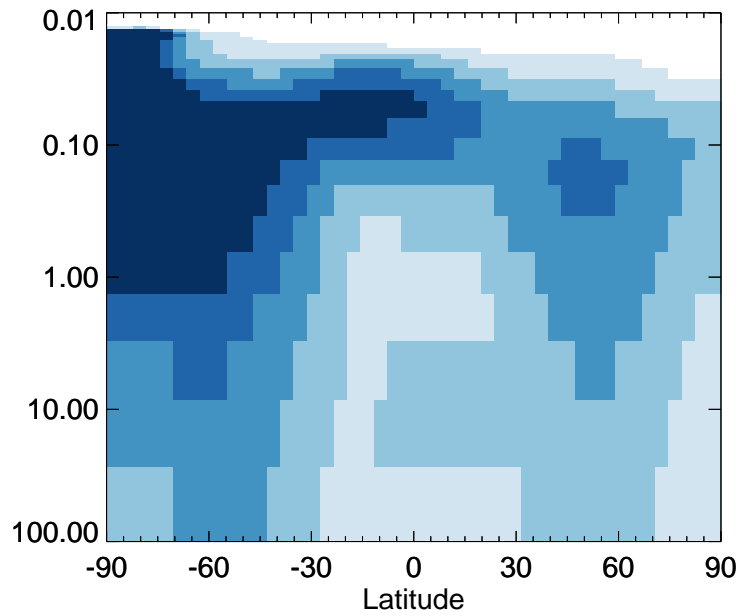
v11-02d - v11-02a

HNO<sub>3</sub> - Strat zonal mean abs diff for Apr



v11-02d / v11-02a

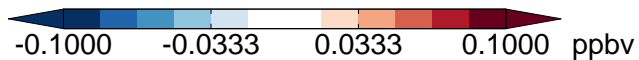
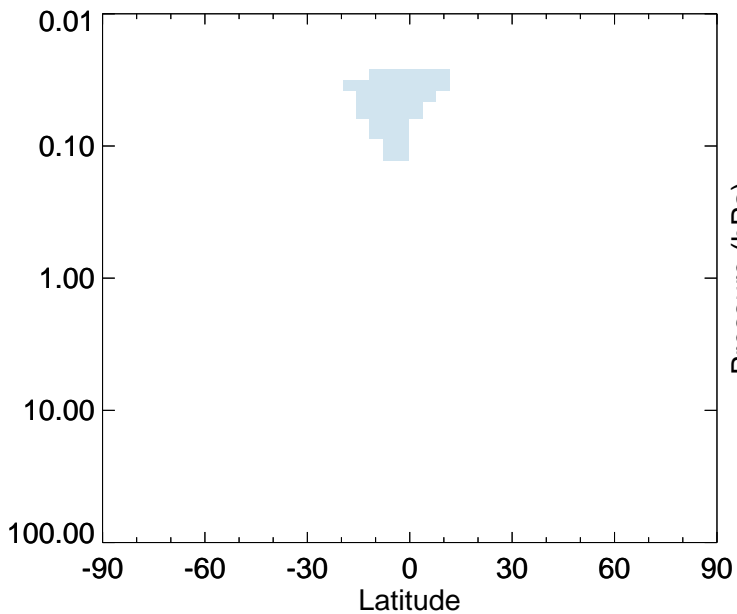
HNO<sub>3</sub> - Strat zonal mean % diff for Apr



# GEOS-Chem Stratospheric Zonal Difference Maps

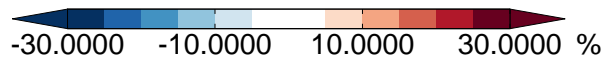
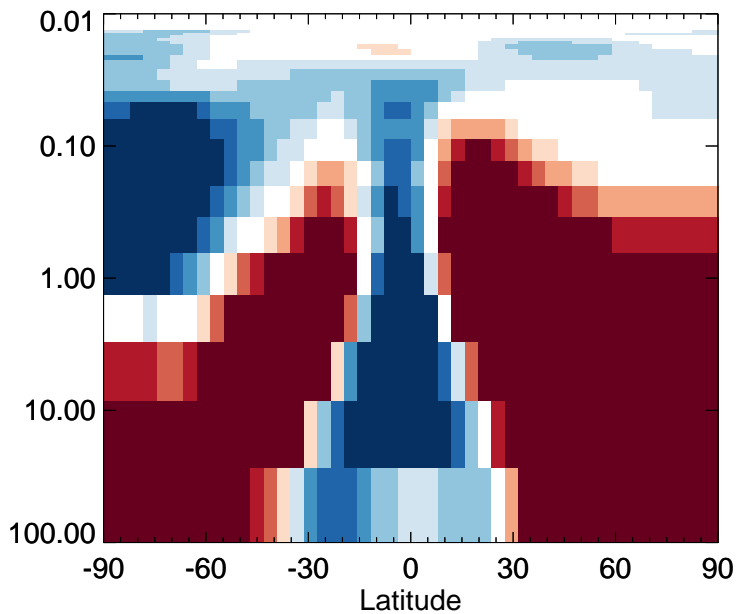
v11-02d - v11-02c

H2O2 - Strat zonal mean abs diff for Apr



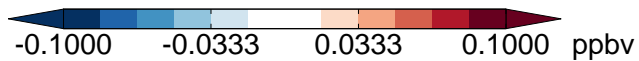
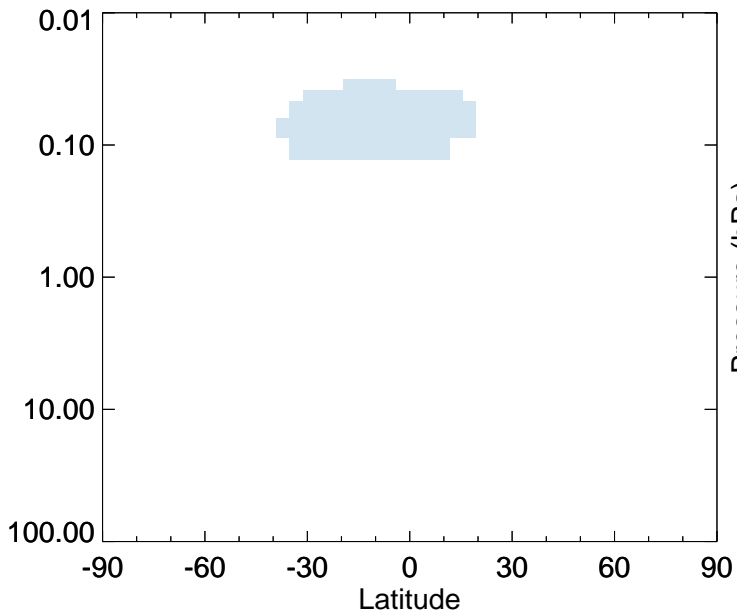
v11-02d / v11-02c

H2O2 - Strat zonal mean % diff for Apr



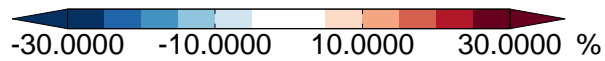
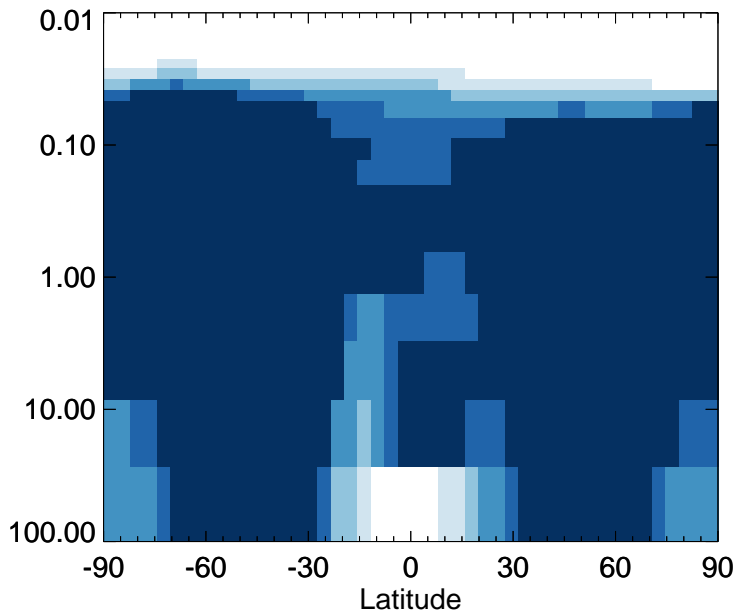
v11-02d - v11-02a

H2O2 - Strat zonal mean abs diff for Apr



v11-02d / v11-02a

H2O2 - Strat zonal mean % diff for Apr

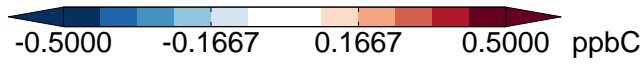
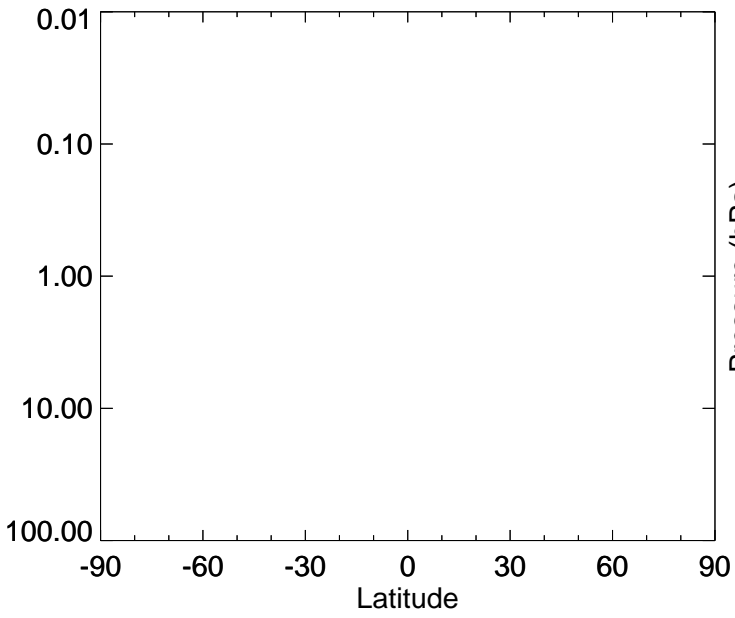




# GEOS-Chem Stratospheric Zonal Difference Maps

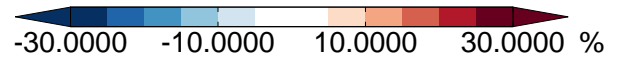
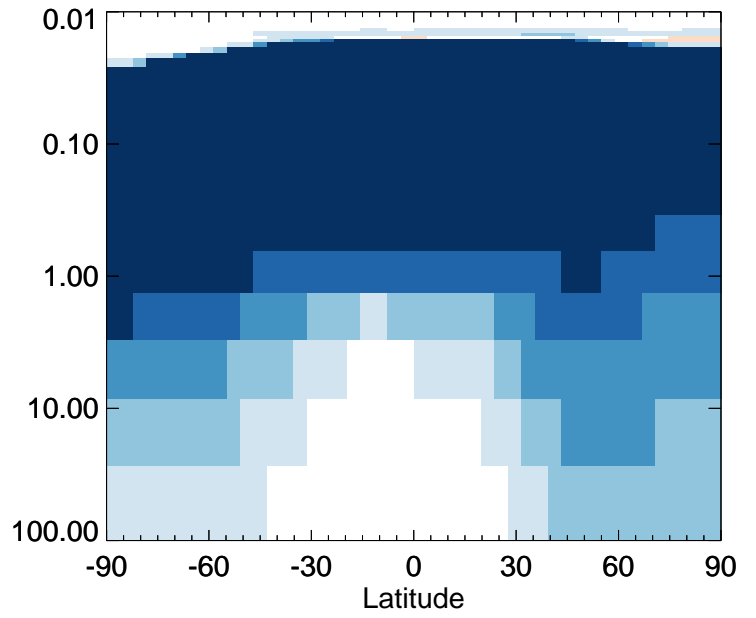
v11-02d - v11-02c

ACET - Strat zonal mean abs diff for Apr



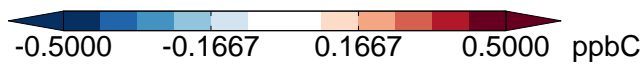
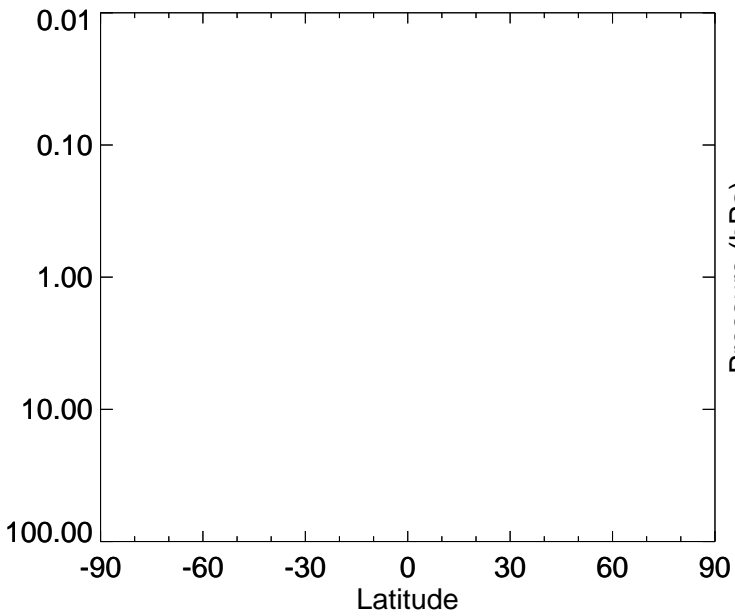
v11-02d / v11-02c

ACET - Strat zonal mean % diff for Apr



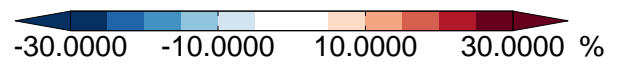
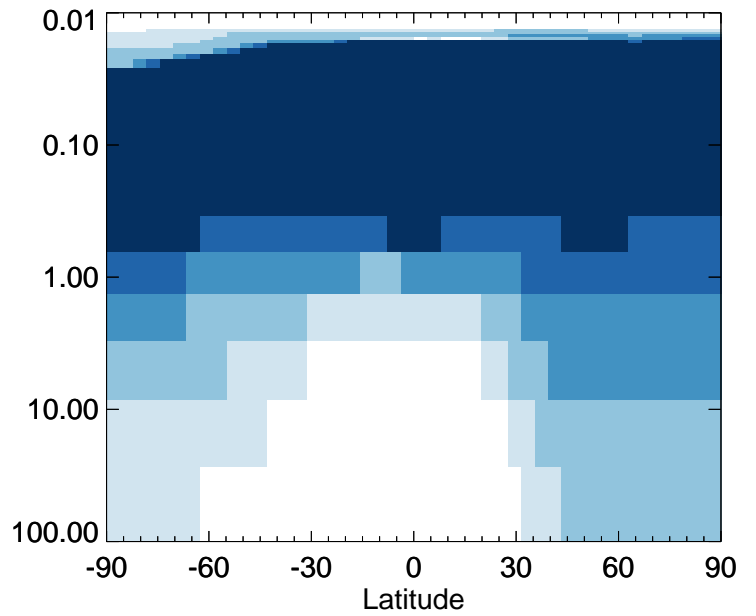
v11-02d - v11-02a

ACET - Strat zonal mean abs diff for Apr



v11-02d / v11-02a

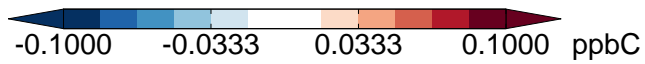
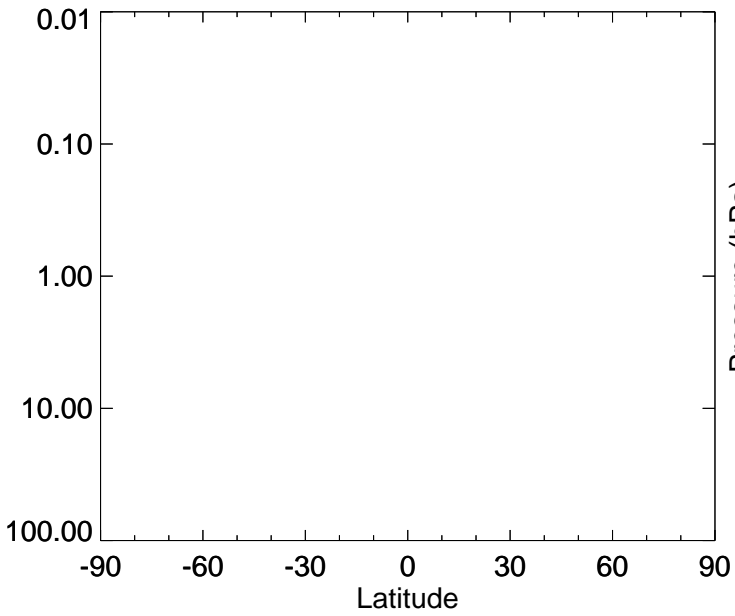
ACET - Strat zonal mean % diff for Apr



# GEOS-Chem Stratospheric Zonal Difference Maps

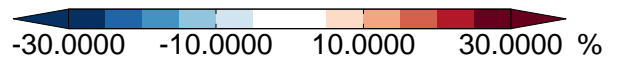
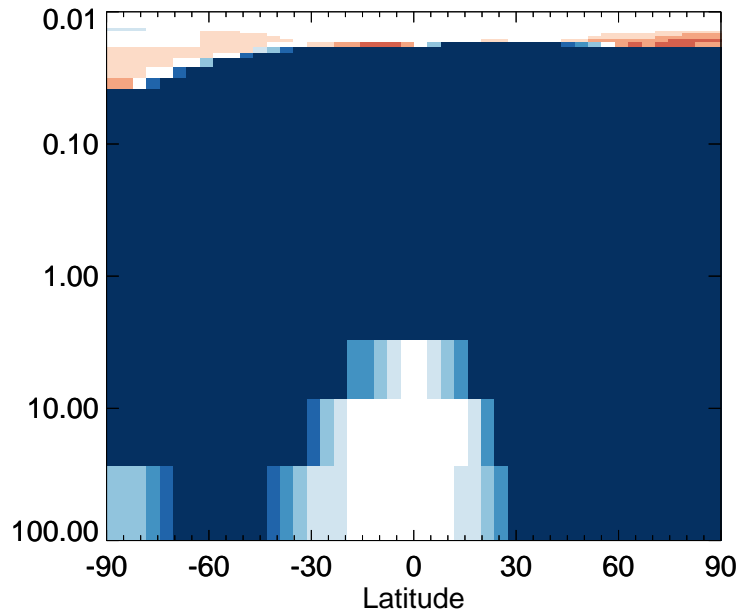
v11-02d - v11-02c

MEK - Strat zonal mean abs diff for Apr



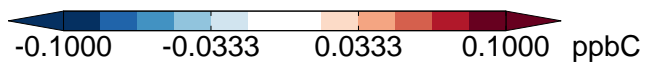
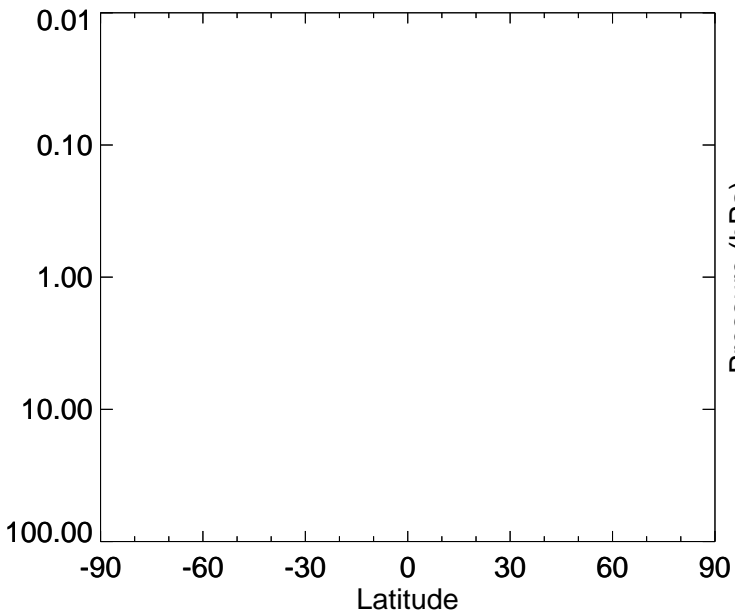
v11-02d / v11-02c

MEK - Strat zonal mean % diff for Apr



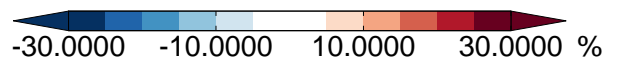
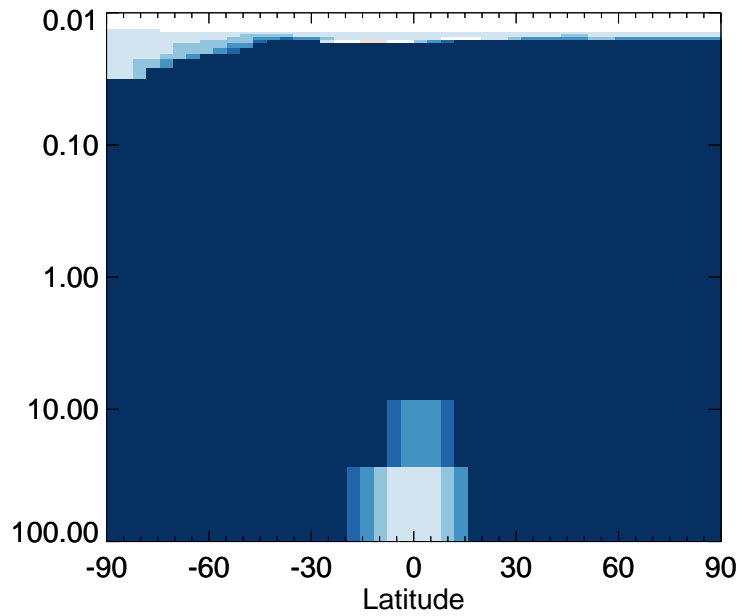
v11-02d - v11-02a

MEK - Strat zonal mean abs diff for Apr



v11-02d / v11-02a

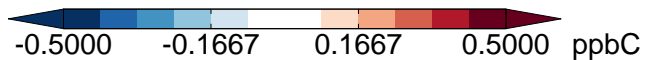
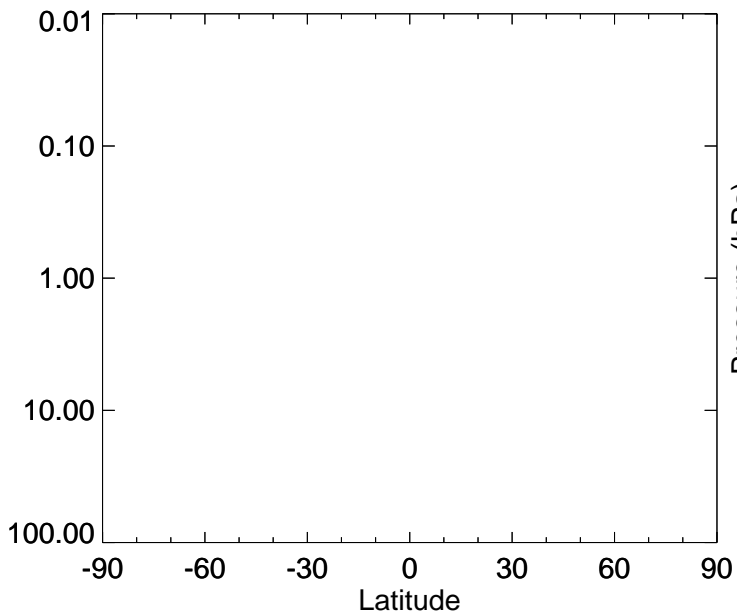
MEK - Strat zonal mean % diff for Apr



# GEOS-Chem Stratospheric Zonal Difference Maps

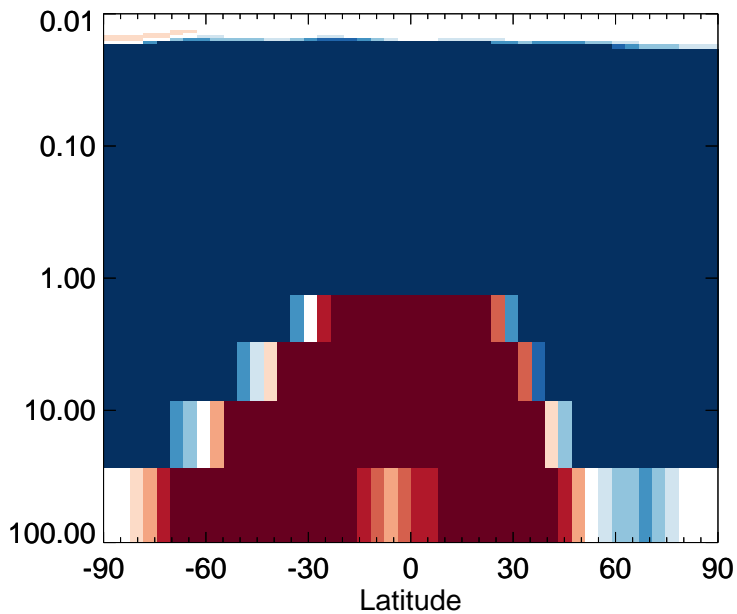
v11-02d - v11-02c

ALD2 - Strat zonal mean abs diff for Apr



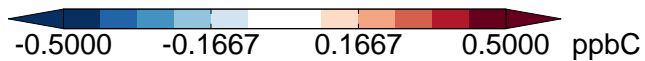
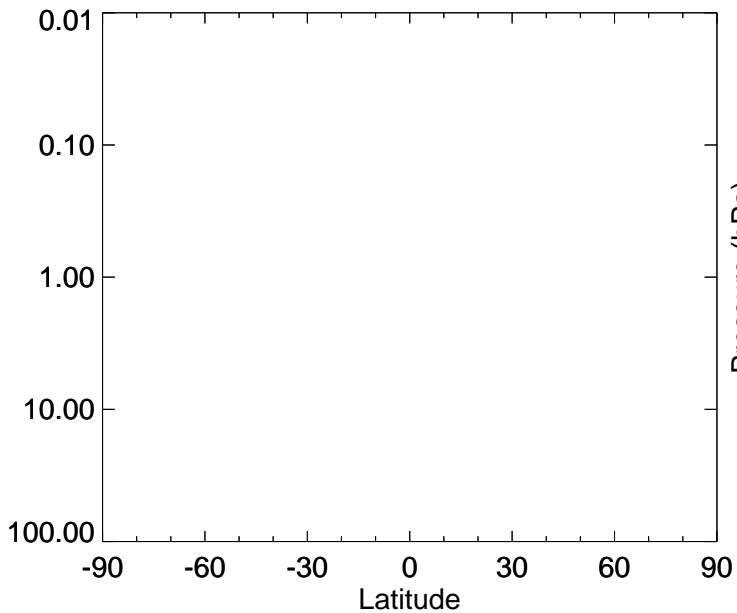
v11-02d / v11-02c

ALD2 - Strat zonal mean % diff for Apr



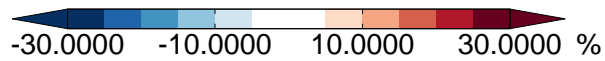
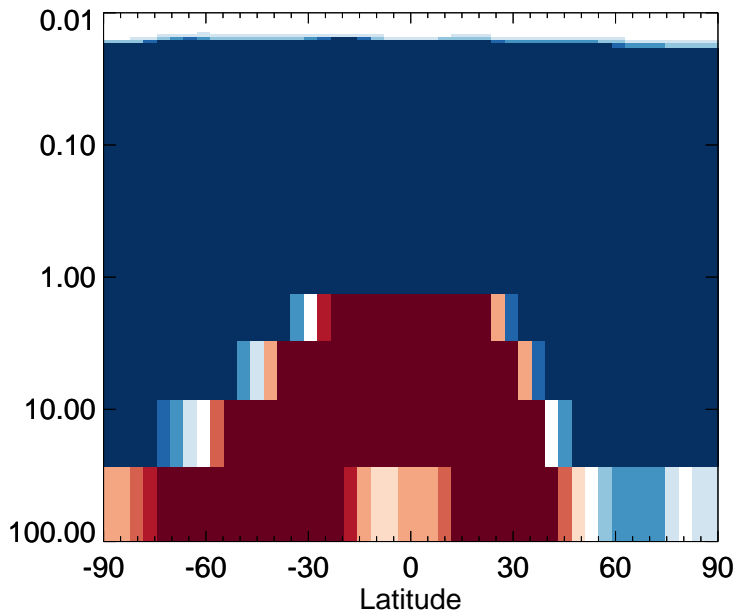
v11-02d - v11-02a

ALD2 - Strat zonal mean abs diff for Apr



v11-02d / v11-02a

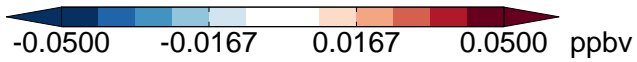
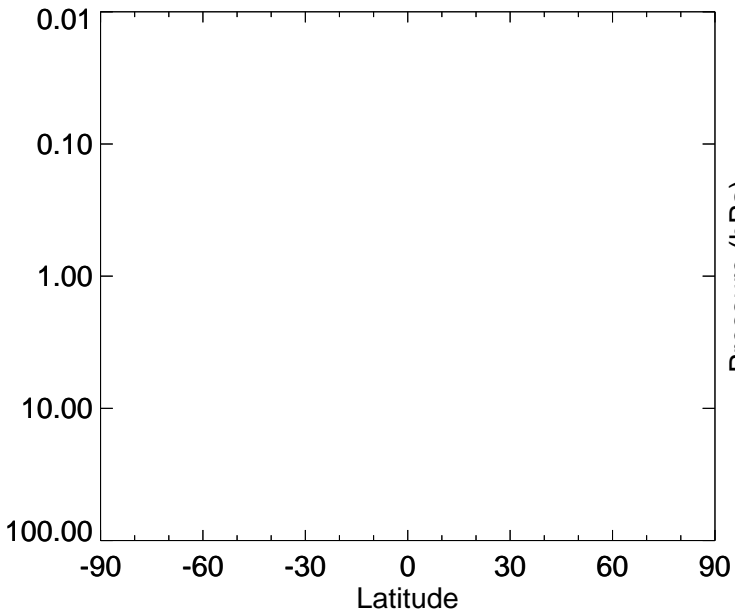
ALD2 - Strat zonal mean % diff for Apr



# GEOS-Chem Stratospheric Zonal Difference Maps

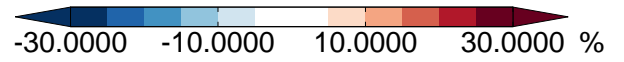
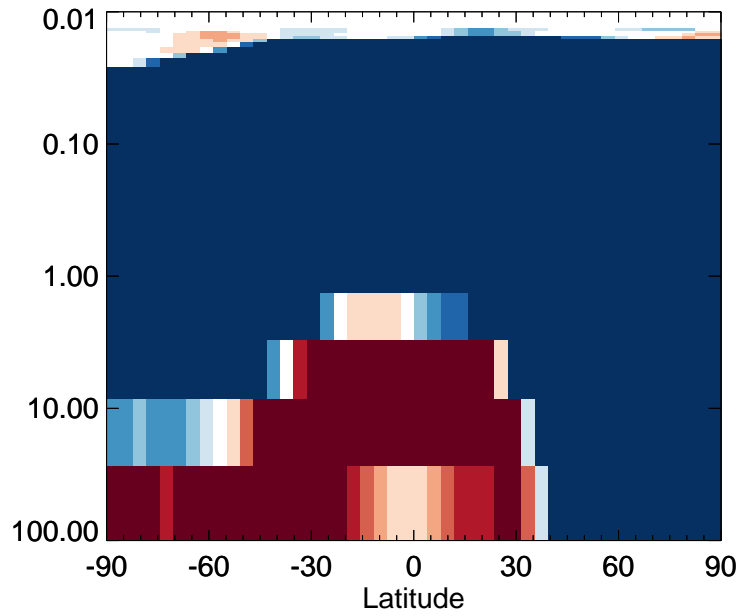
v11-02d - v11-02c

RCHO - Strat zonal mean abs diff for Apr



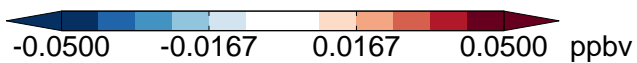
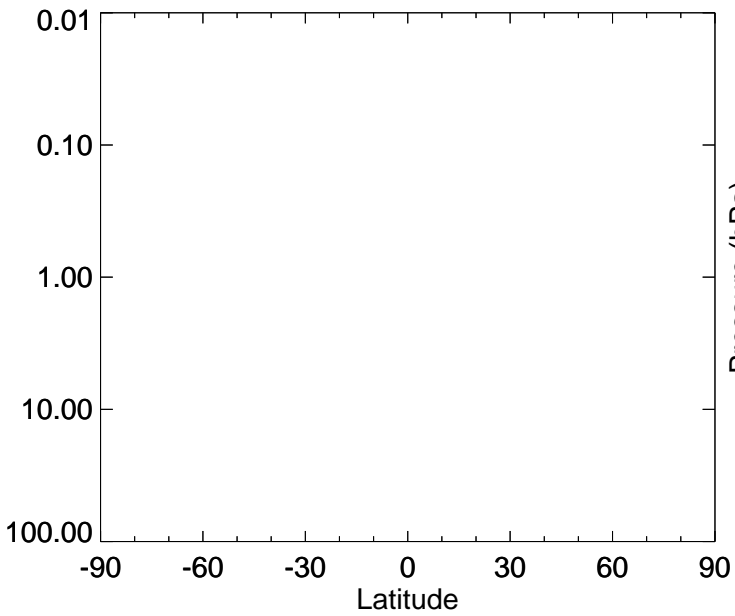
v11-02d / v11-02c

RCHO - Strat zonal mean % diff for Apr



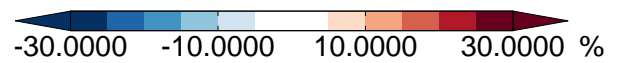
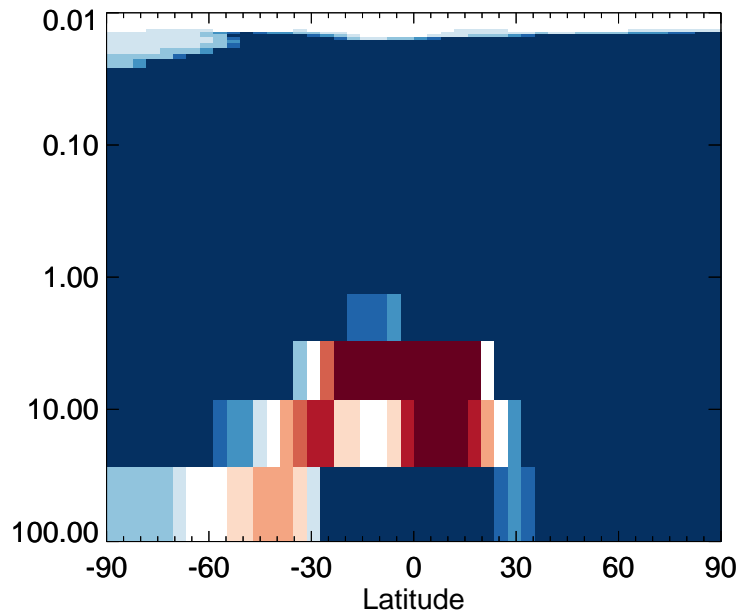
v11-02d - v11-02a

RCHO - Strat zonal mean abs diff for Apr



v11-02d / v11-02a

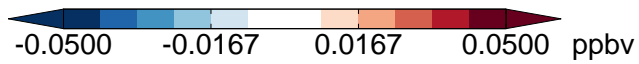
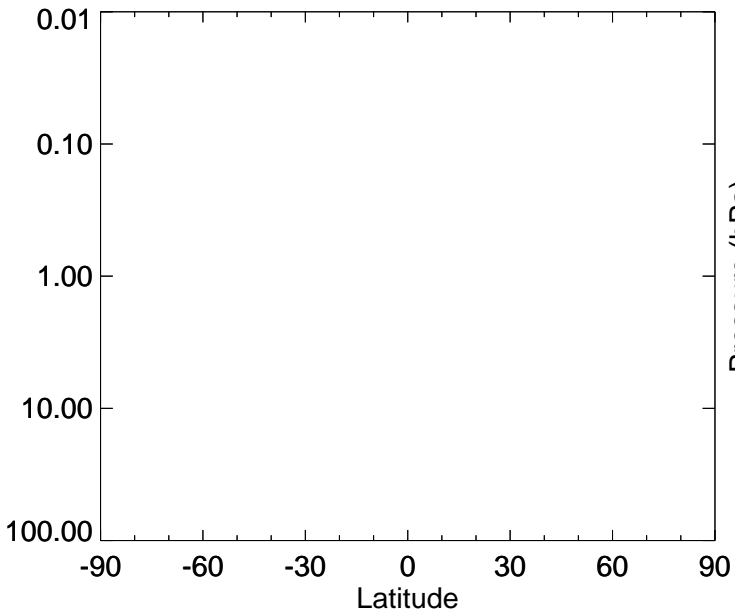
RCHO - Strat zonal mean % diff for Apr



# GEOS-Chem Stratospheric Zonal Difference Maps

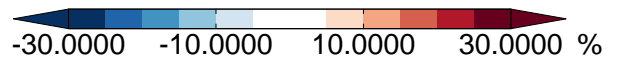
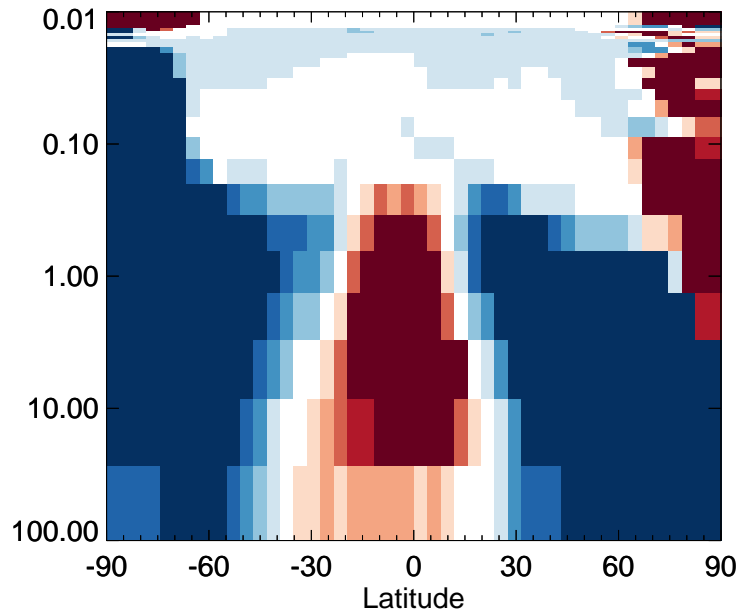
v11-02d - v11-02c

MVK - Strat zonal mean abs diff for Apr



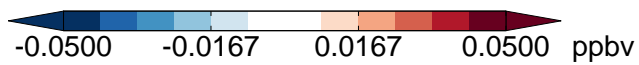
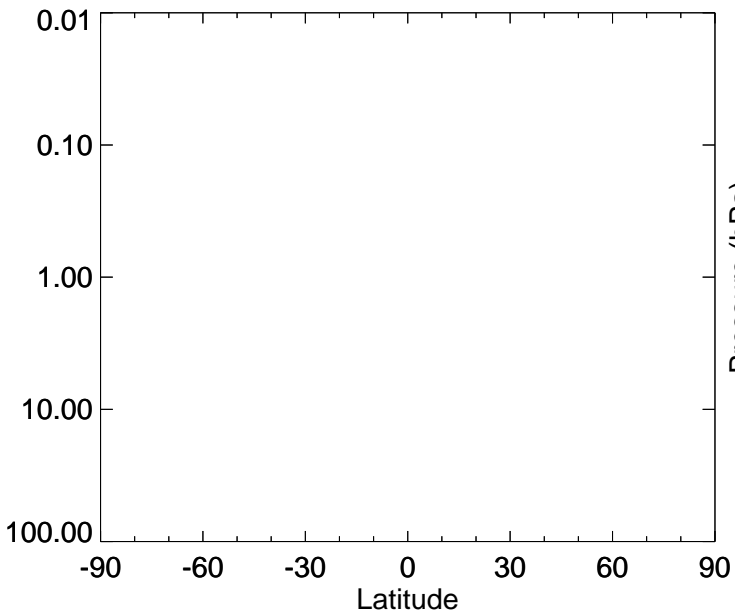
v11-02d / v11-02c

MVK - Strat zonal mean % diff for Apr



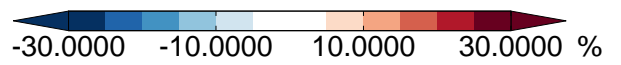
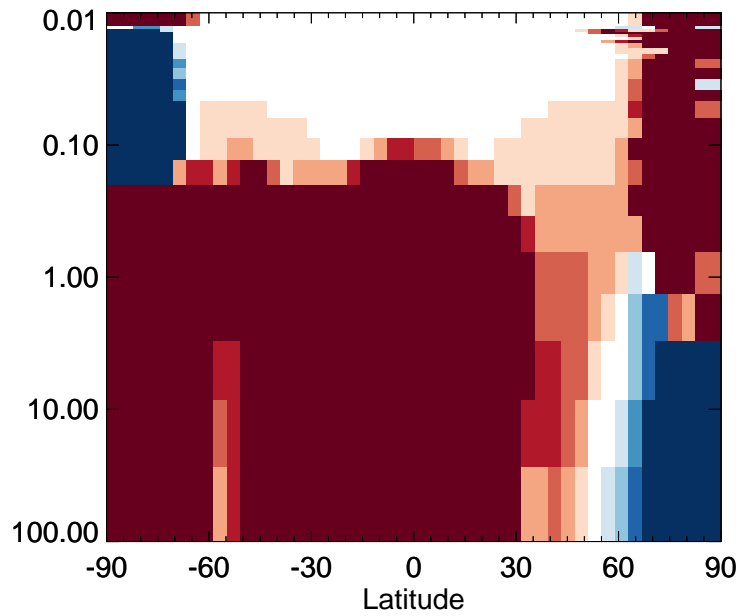
v11-02d - v11-02a

MVK - Strat zonal mean abs diff for Apr



v11-02d / v11-02a

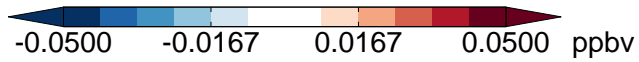
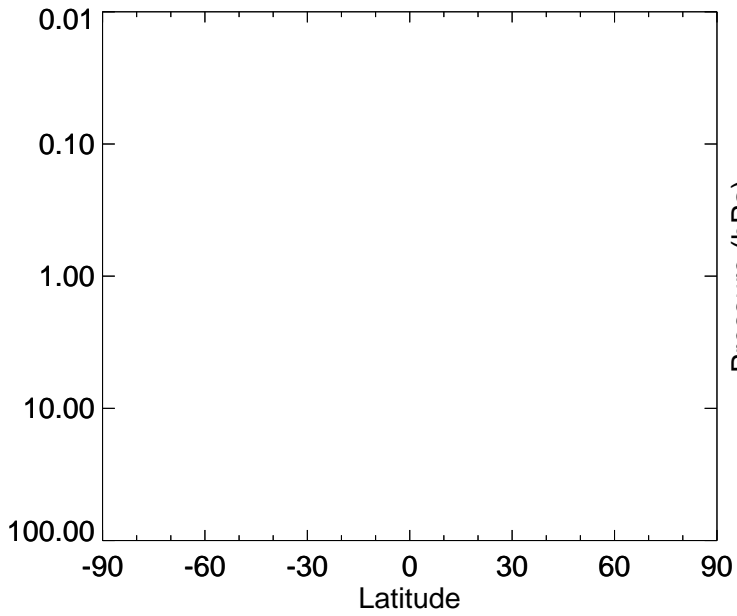
MVK - Strat zonal mean % diff for Apr



# GEOS-Chem Stratospheric Zonal Difference Maps

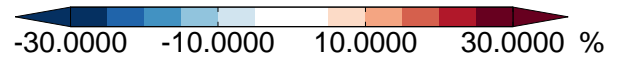
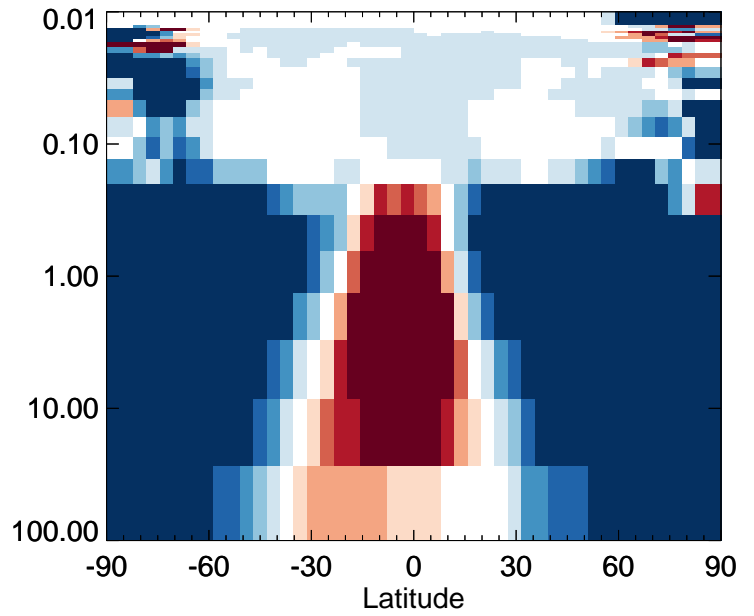
v11-02d - v11-02c

MACR - Strat zonal mean abs diff for Apr



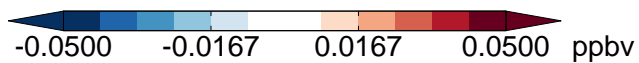
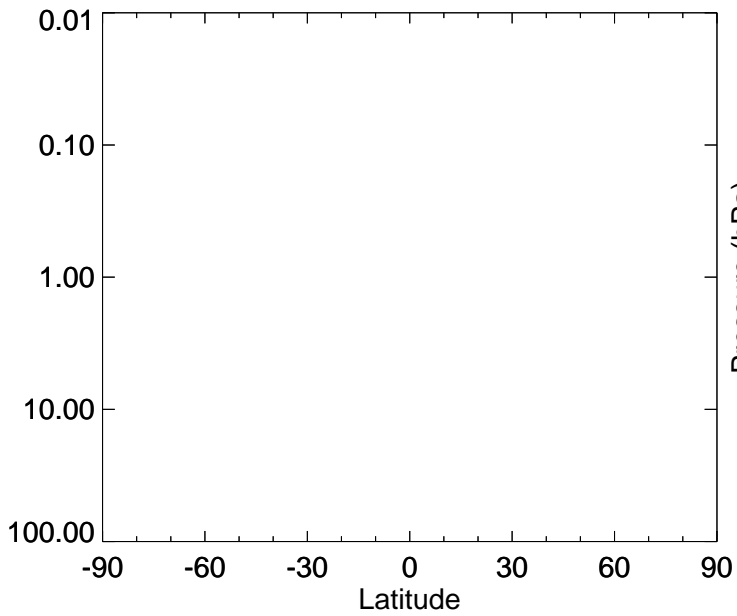
v11-02d / v11-02c

MACR - Strat zonal mean % diff for Apr



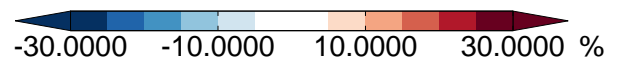
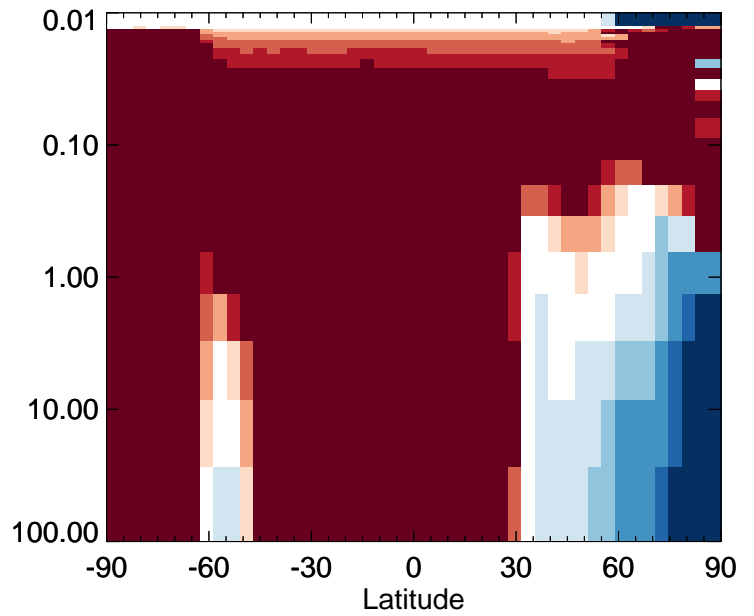
v11-02d - v11-02a

MACR - Strat zonal mean abs diff for Apr



v11-02d / v11-02a

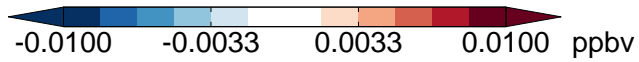
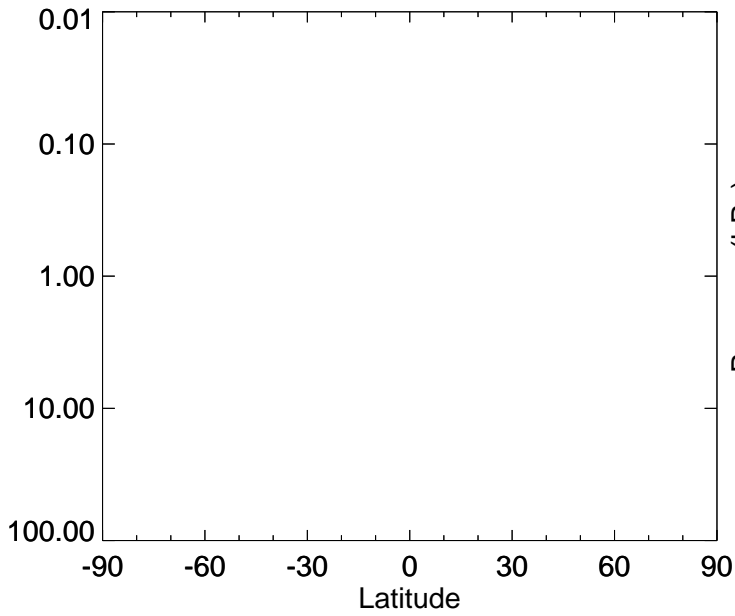
MACR - Strat zonal mean % diff for Apr



# GEOS-Chem Stratospheric Zonal Difference Maps

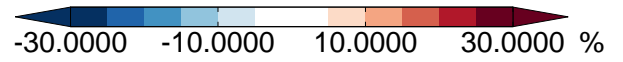
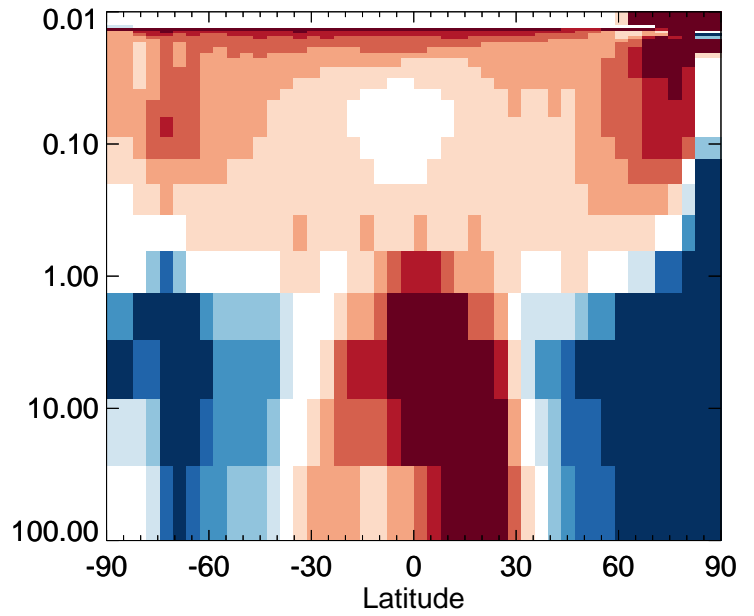
v11-02d - v11-02c

NPMN - Strat zonal mean abs diff for Apr



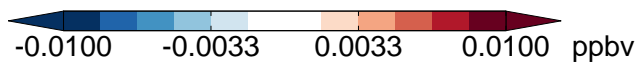
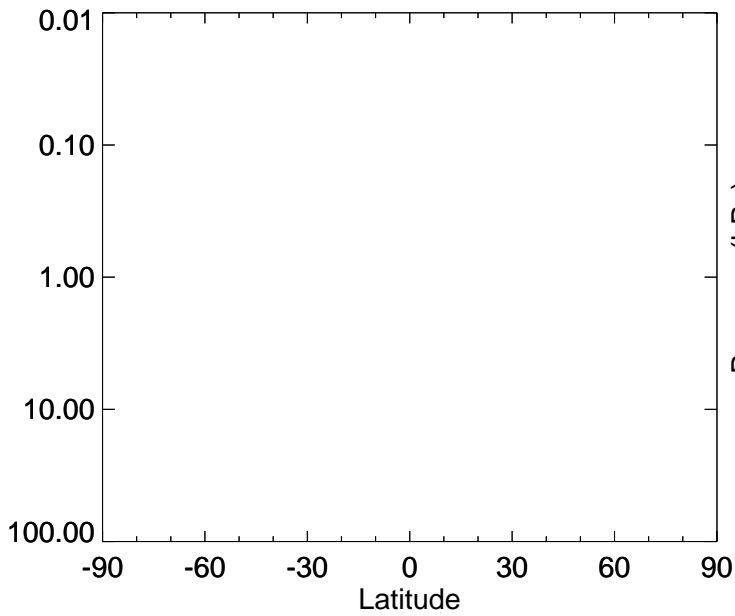
v11-02d / v11-02c

NPMN - Strat zonal mean % diff for Apr



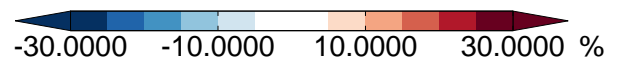
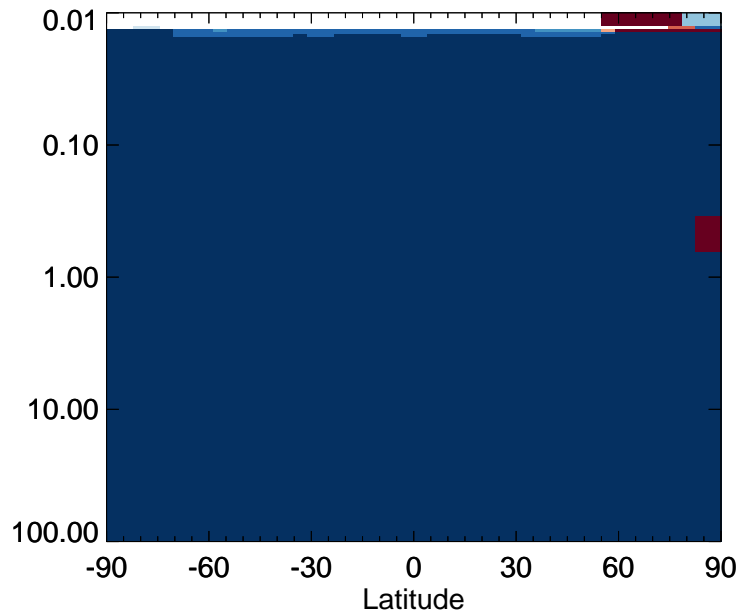
v11-02d - v11-02a

NPMN - Strat zonal mean abs diff for Apr



v11-02d / v11-02a

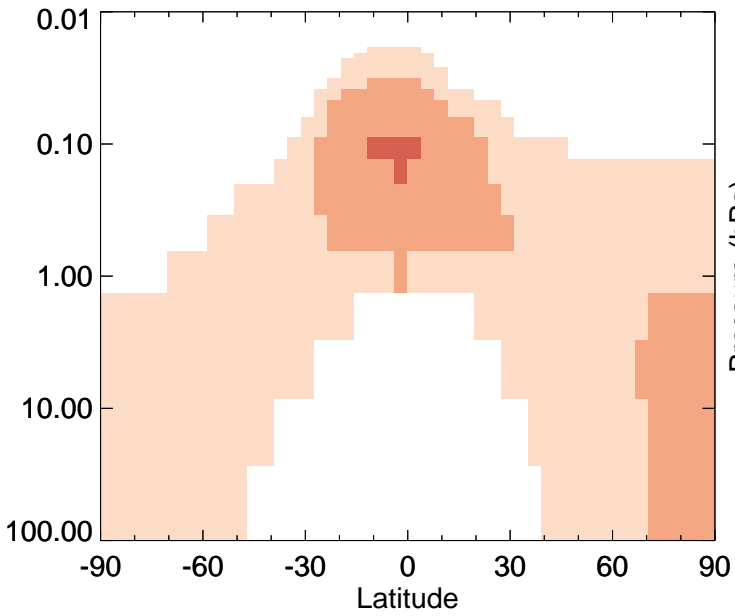
NPMN - Strat zonal mean % diff for Apr



# GEOS-Chem Stratospheric Zonal Difference Maps

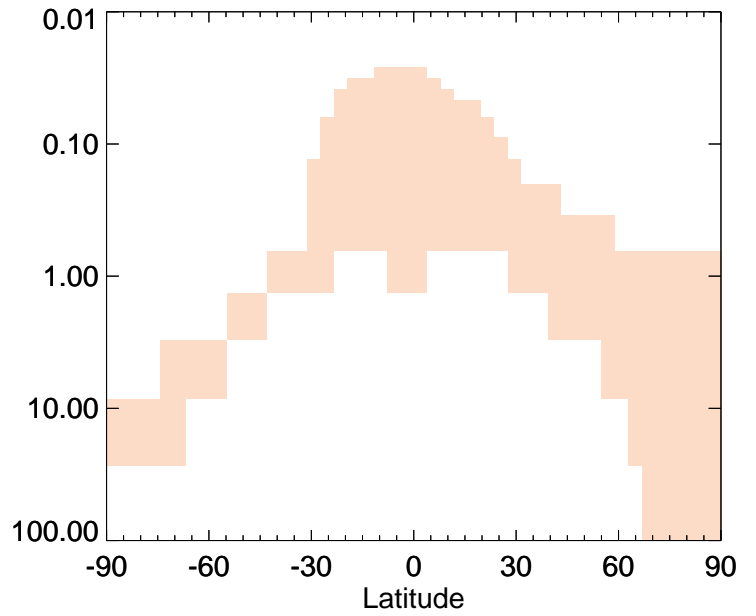
v11-02d - v11-02c

PPN - Strat zonal mean abs diff for Apr



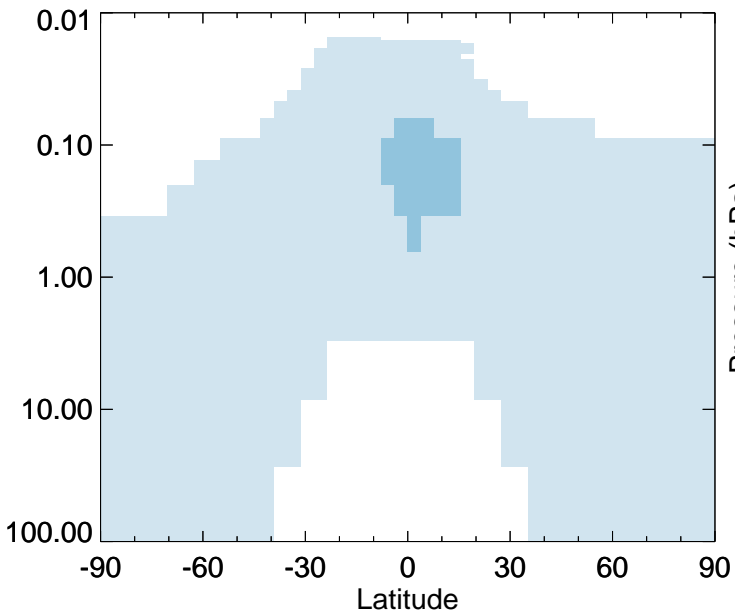
v11-02d / v11-02c

PPN - Strat zonal mean % diff for Apr



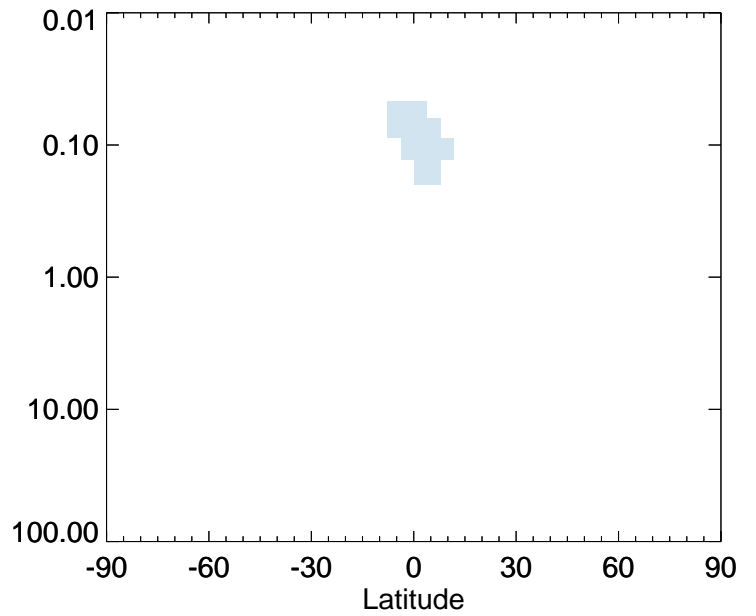
v11-02d - v11-02a

PPN - Strat zonal mean abs diff for Apr



v11-02d / v11-02a

PPN - Strat zonal mean % diff for Apr

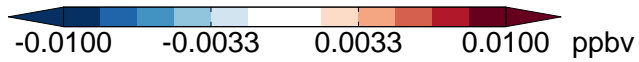
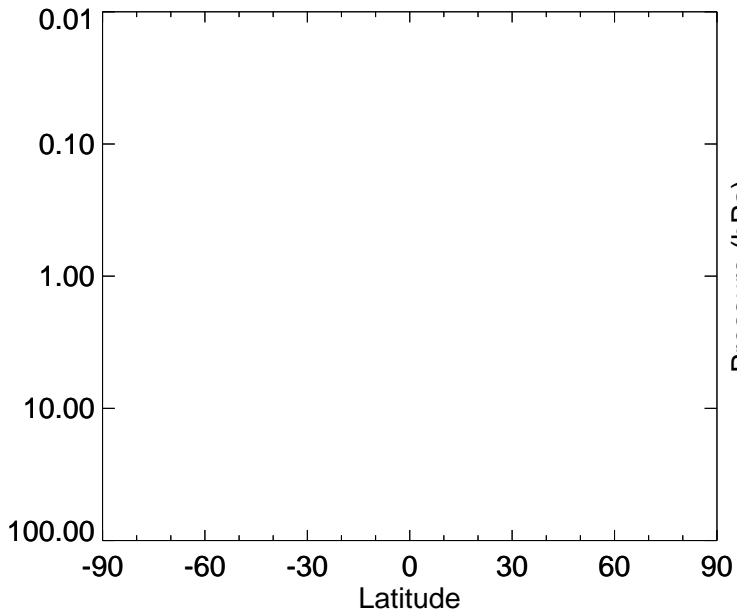




# GEOS-Chem Stratospheric Zonal Difference Maps

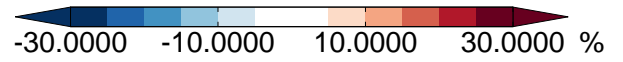
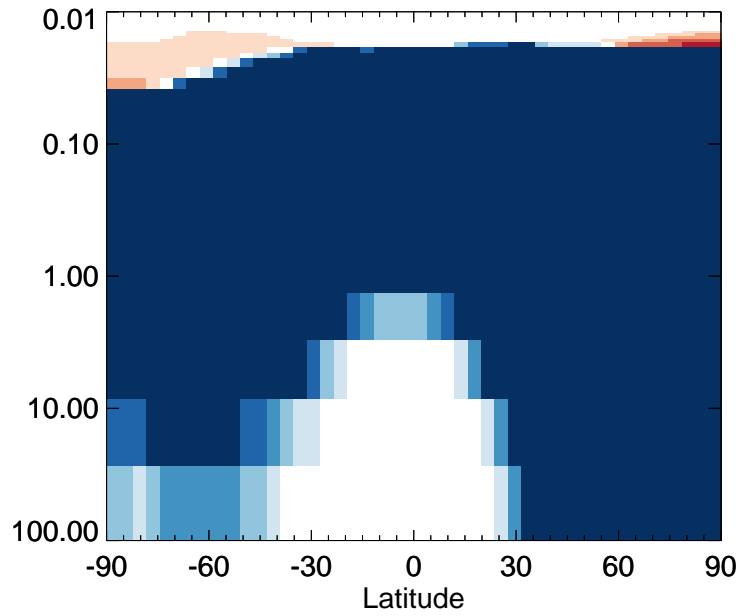
v11-02d - v11-02c

R4N2 - Strat zonal mean abs diff for Apr



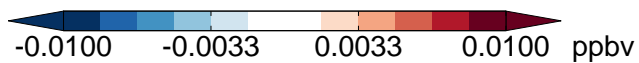
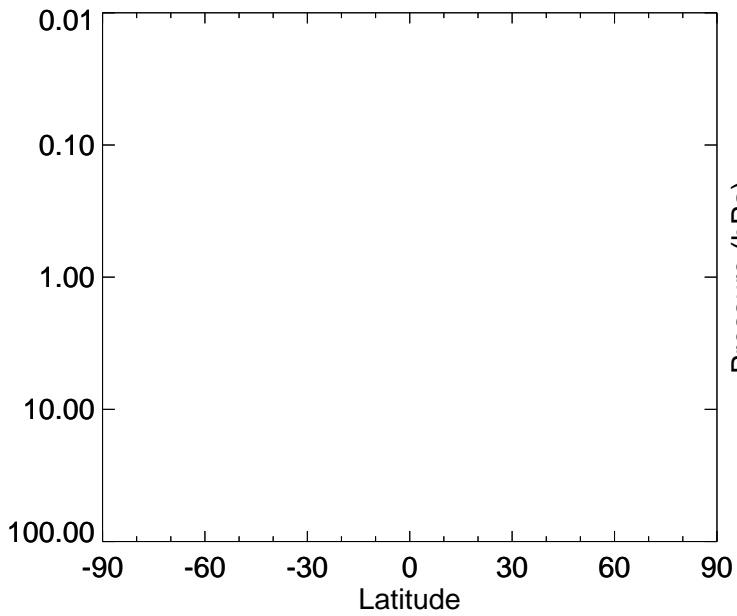
v11-02d / v11-02c

R4N2 - Strat zonal mean % diff for Apr



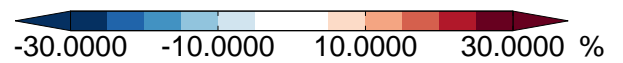
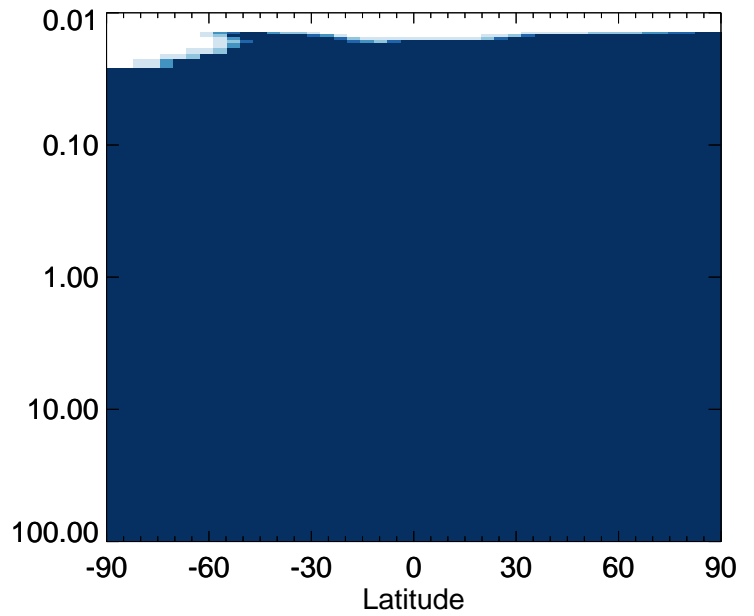
v11-02d - v11-02a

R4N2 - Strat zonal mean abs diff for Apr



v11-02d / v11-02a

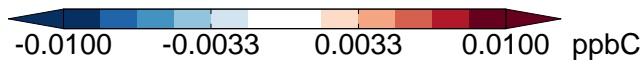
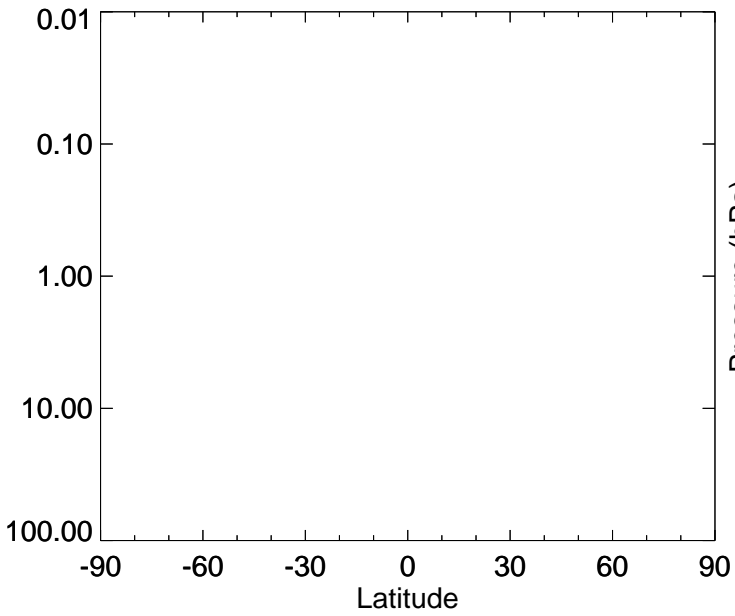
R4N2 - Strat zonal mean % diff for Apr



# GEOS-Chem Stratospheric Zonal Difference Maps

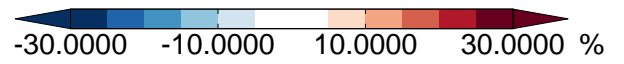
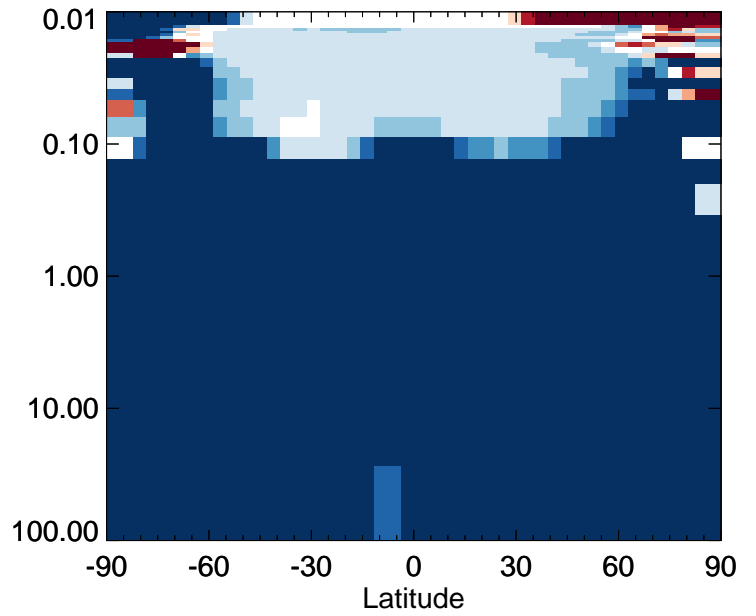
v11-02d - v11-02c

PRPE - Strat zonal mean abs diff for Apr



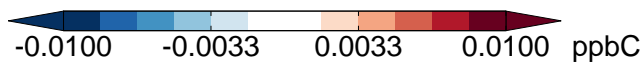
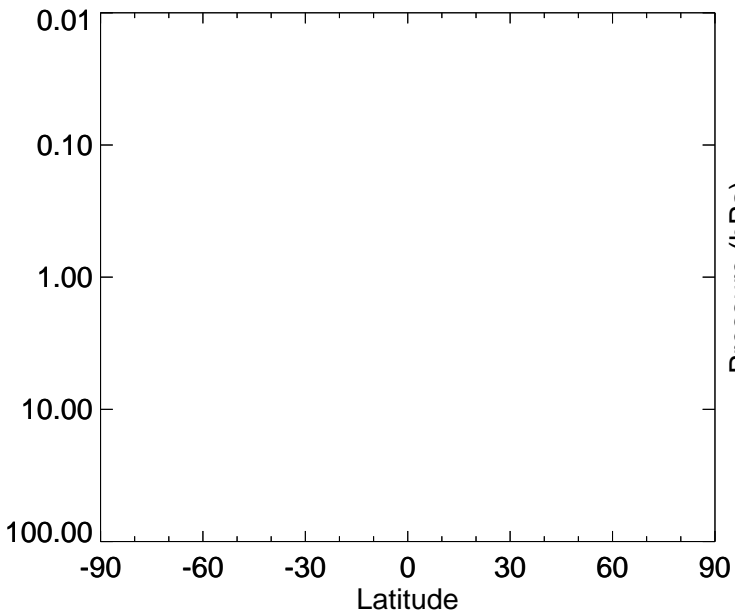
v11-02d / v11-02c

PRPE - Strat zonal mean % diff for Apr



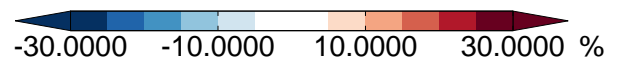
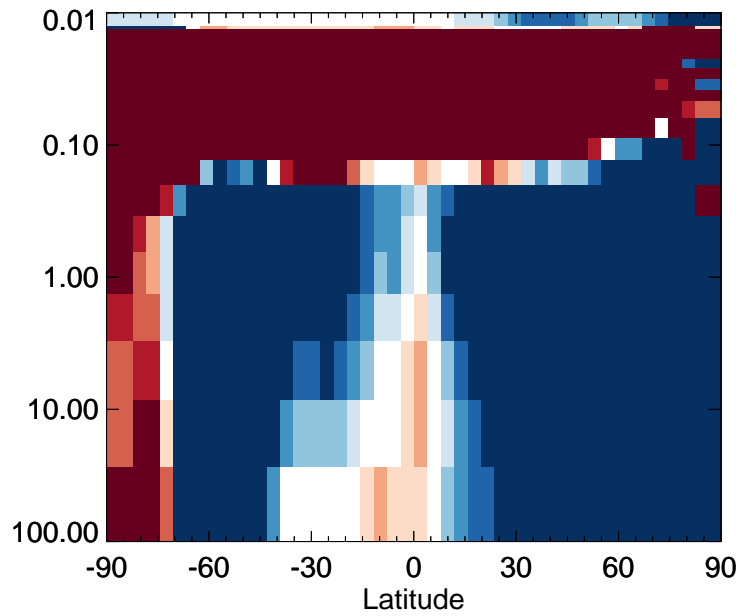
v11-02d - v11-02a

PRPE - Strat zonal mean abs diff for Apr



v11-02d / v11-02a

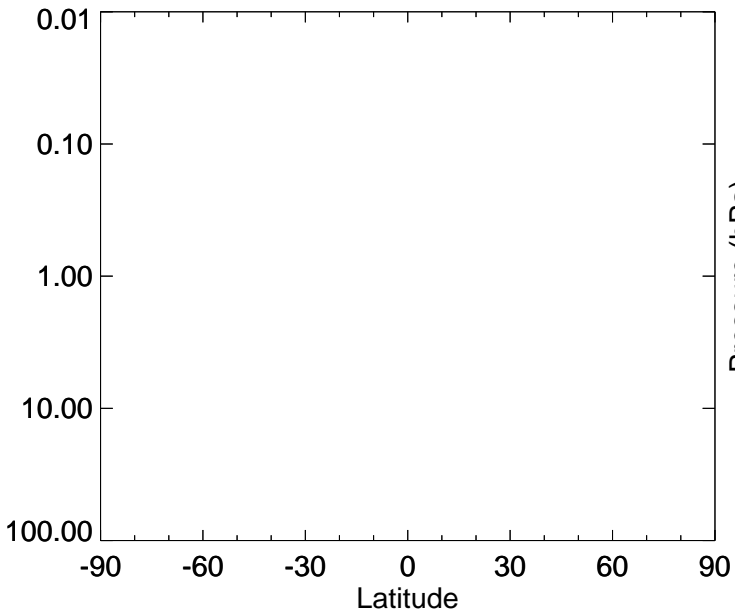
PRPE - Strat zonal mean % diff for Apr



# GEOS-Chem Stratospheric Zonal Difference Maps

v11-02d - v11-02c

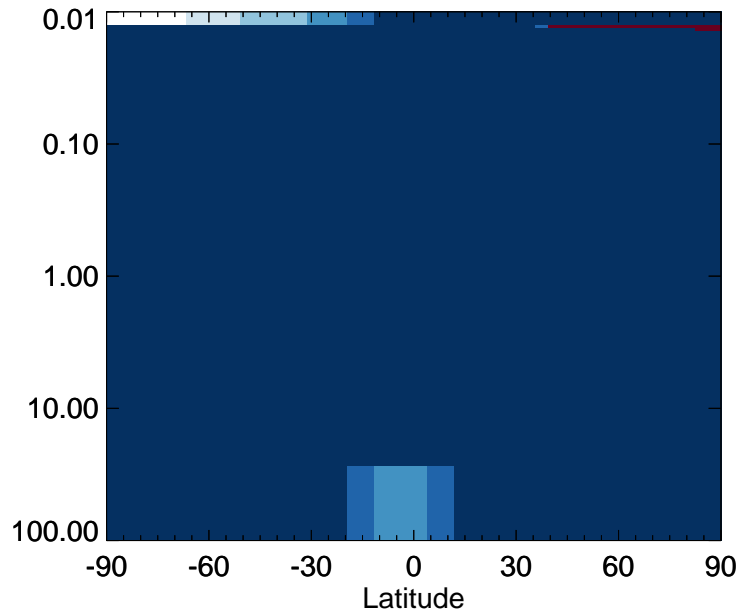
C3H8 - Strat zonal mean abs diff for Apr



-0.5000 -0.1667 0.1667 0.5000 ppbC

v11-02d / v11-02c

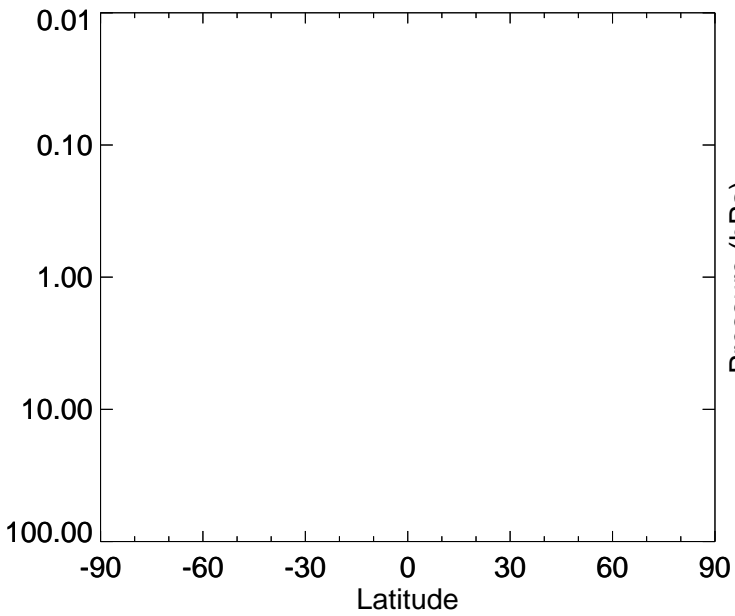
C3H8 - Strat zonal mean % diff for Apr



-30.0000 -10.0000 10.0000 30.0000 %

v11-02d - v11-02a

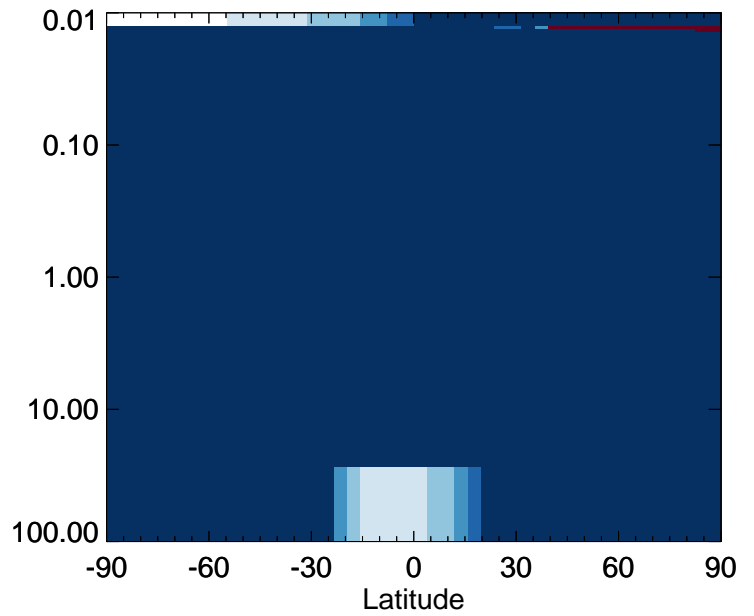
C3H8 - Strat zonal mean abs diff for Apr



-0.5000 -0.1667 0.1667 0.5000 ppbC

v11-02d / v11-02a

C3H8 - Strat zonal mean % diff for Apr

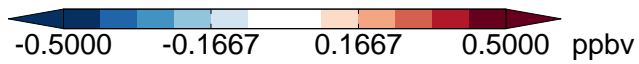
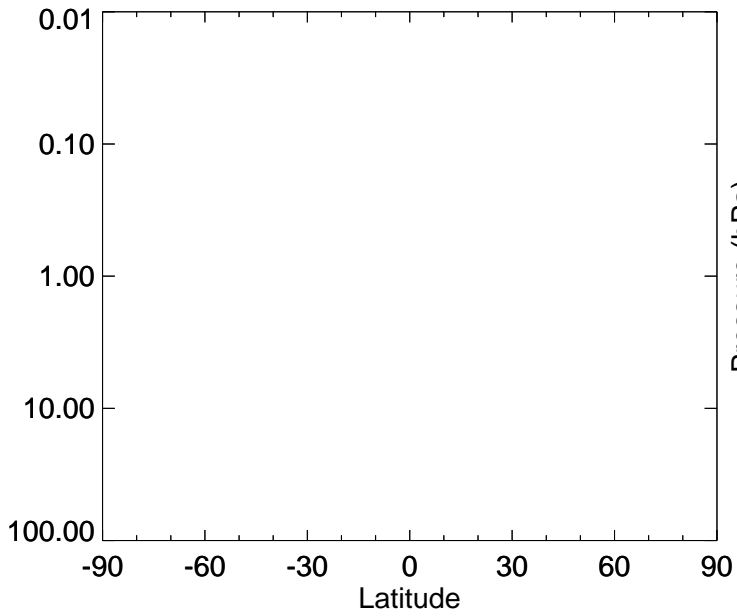


-30.0000 -10.0000 10.0000 30.0000 %

# GEOS-Chem Stratospheric Zonal Difference Maps

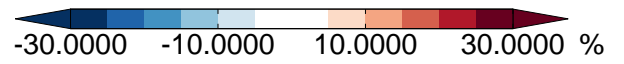
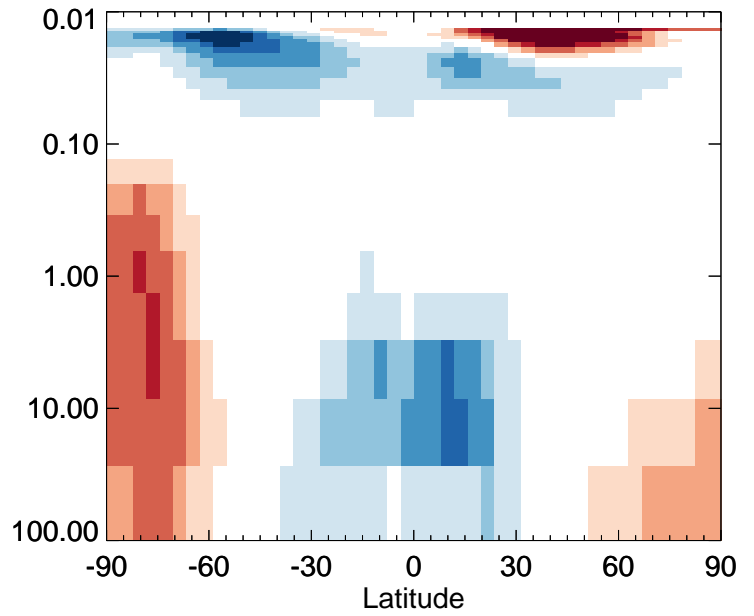
v11-02d - v11-02c

CH<sub>2</sub>O - Strat zonal mean abs diff for Apr



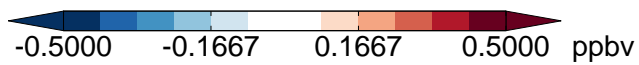
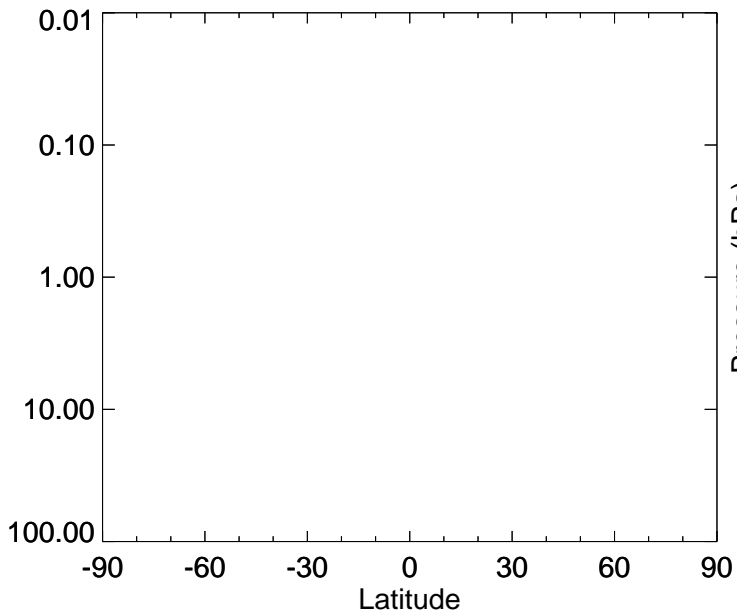
v11-02d / v11-02c

CH<sub>2</sub>O - Strat zonal mean % diff for Apr



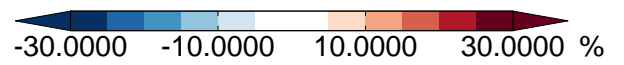
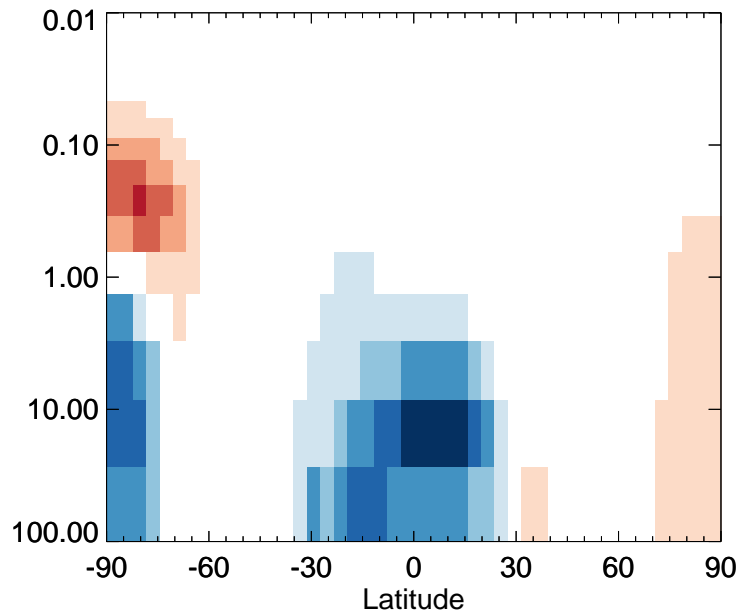
v11-02d - v11-02a

CH<sub>2</sub>O - Strat zonal mean abs diff for Apr



v11-02d / v11-02a


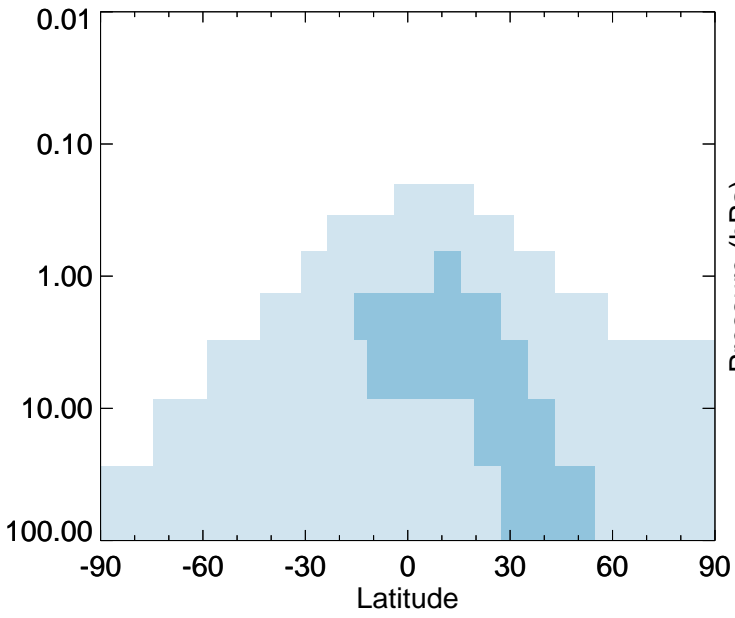
CH<sub>2</sub>O - Strat zonal mean % diff for Apr



# GEOS-Chem Stratospheric Zonal Difference Maps

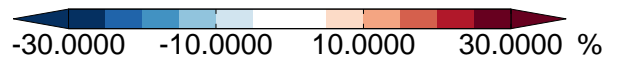
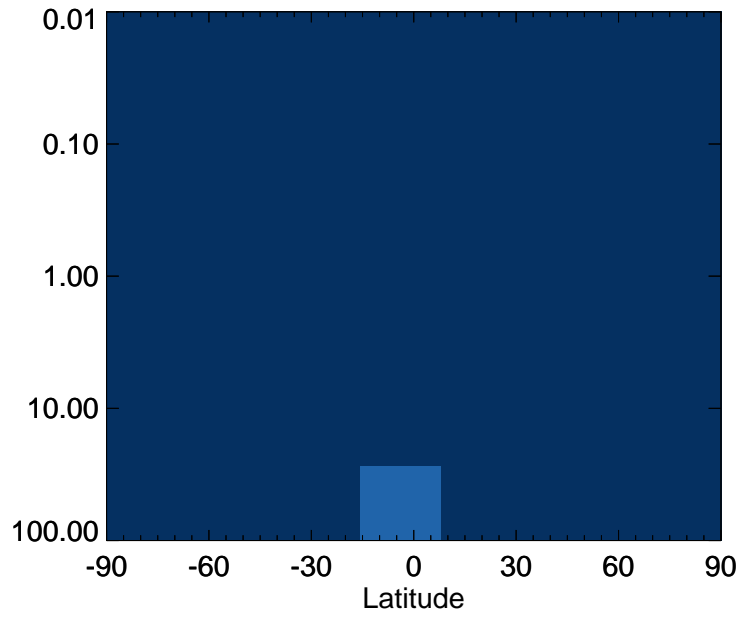
v11-02d - v11-02c

C2H6 - Strat zonal mean abs diff for Apr



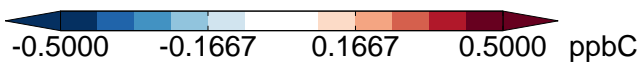
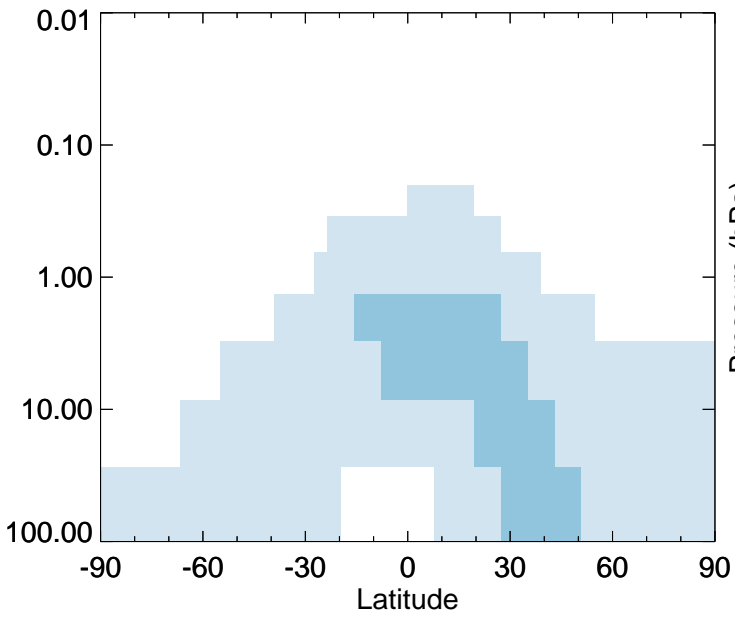
v11-02d / v11-02c

C2H6 - Strat zonal mean % diff for Apr



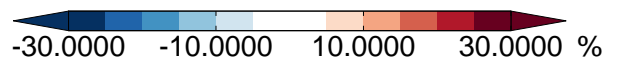
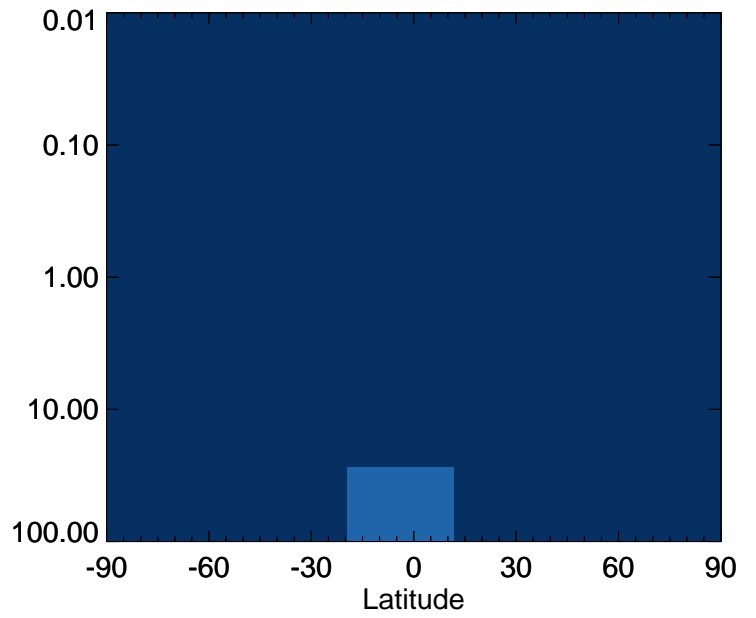
v11-02d - v11-02a

C2H6 - Strat zonal mean abs diff for Apr



v11-02d / v11-02a

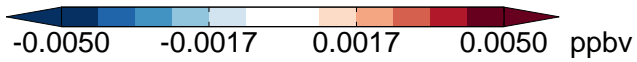
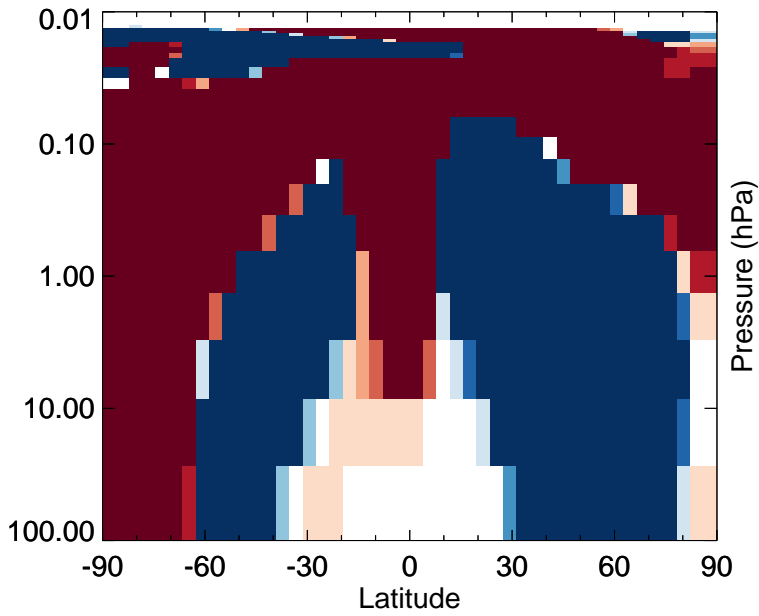
C2H6 - Strat zonal mean % diff for Apr



# GEOS-Chem Stratospheric Zonal Difference Maps

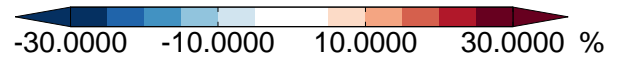
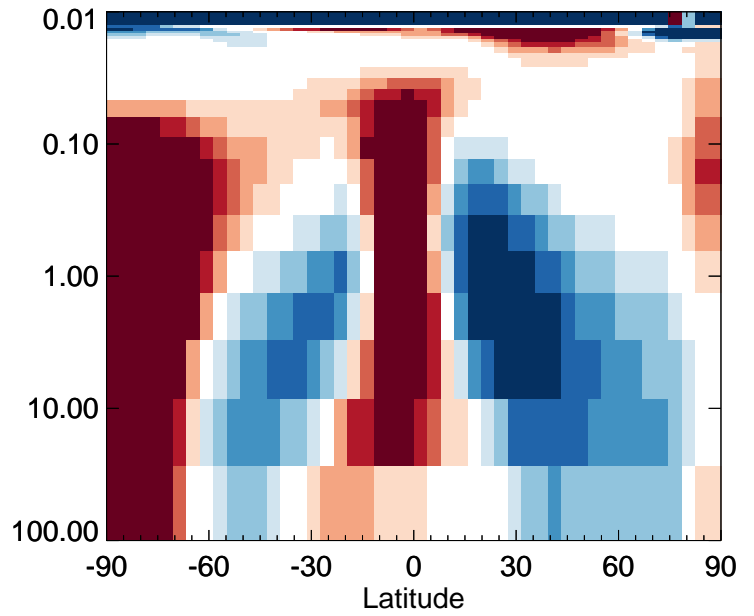
v11-02d - v11-02c

N2O5 - Strat zonal mean abs diff for Apr



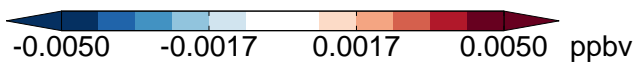
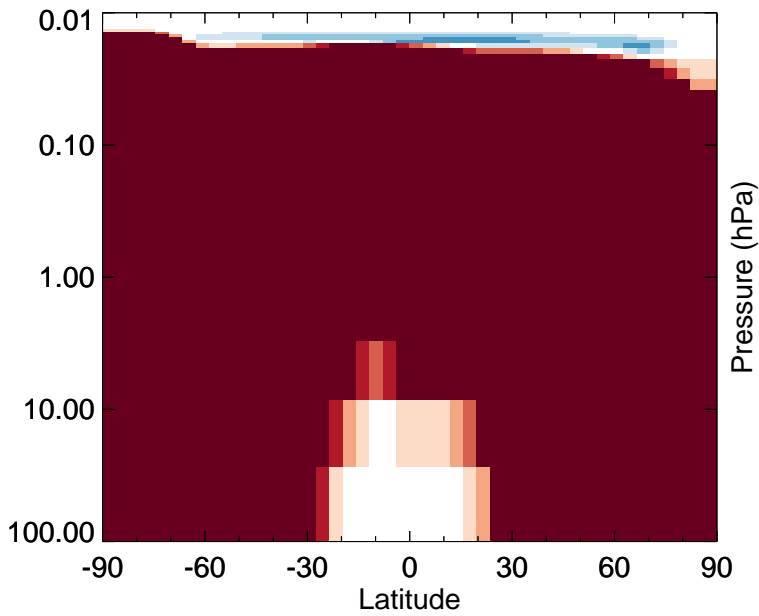
v11-02d / v11-02c

N2O5 - Strat zonal mean % diff for Apr



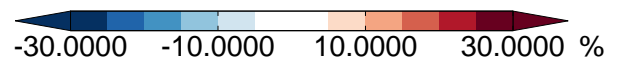
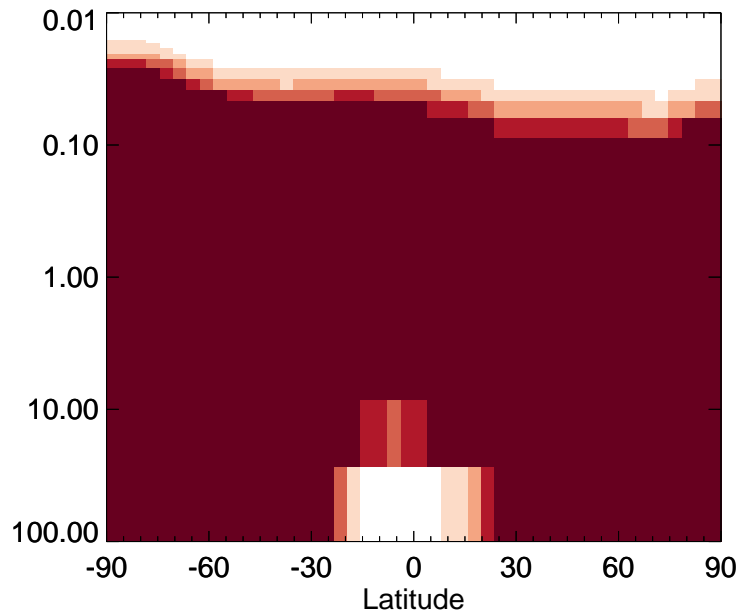
v11-02d - v11-02a

N2O5 - Strat zonal mean abs diff for Apr



v11-02d / v11-02a

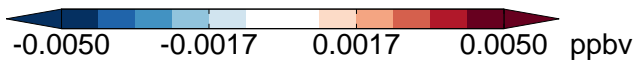
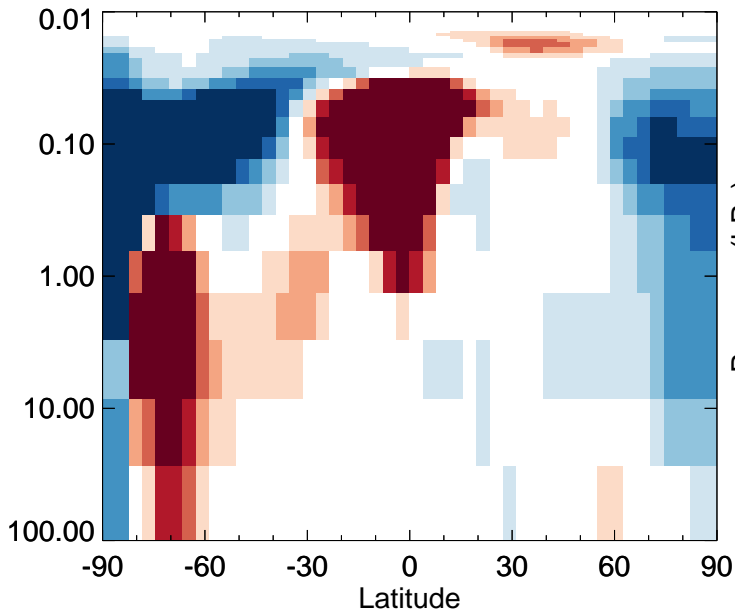
N2O5 - Strat zonal mean % diff for Apr



# GEOS-Chem Stratospheric Zonal Difference Maps

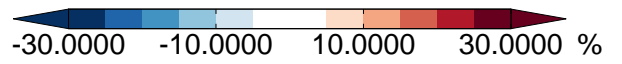
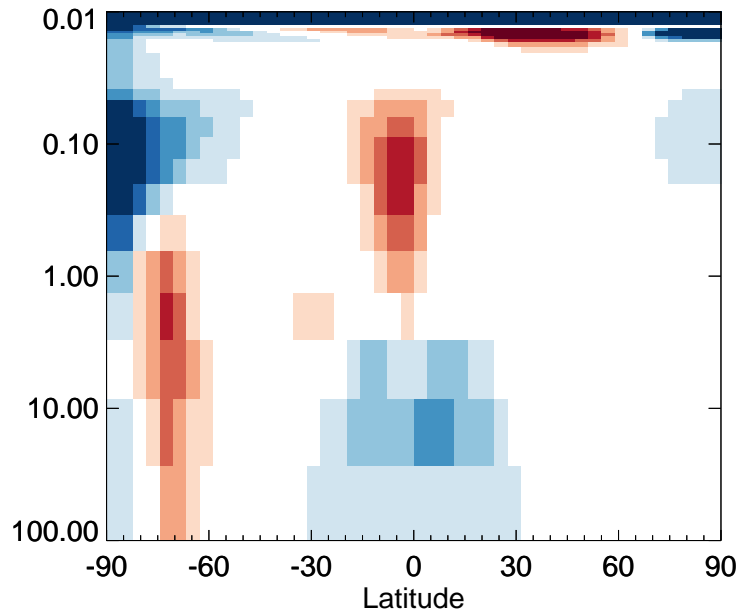
v11-02d - v11-02c

HNO<sub>4</sub> - Strat zonal mean abs diff for Apr



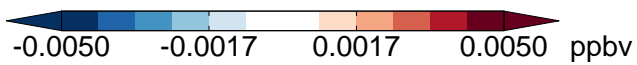
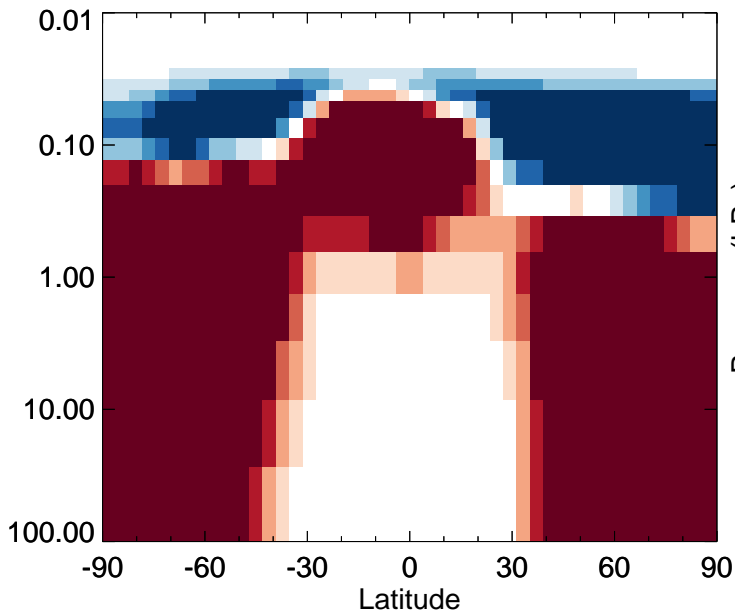
v11-02d / v11-02c

HNO<sub>4</sub> - Strat zonal mean % diff for Apr



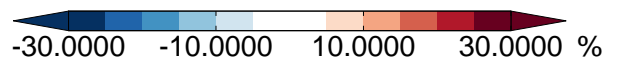
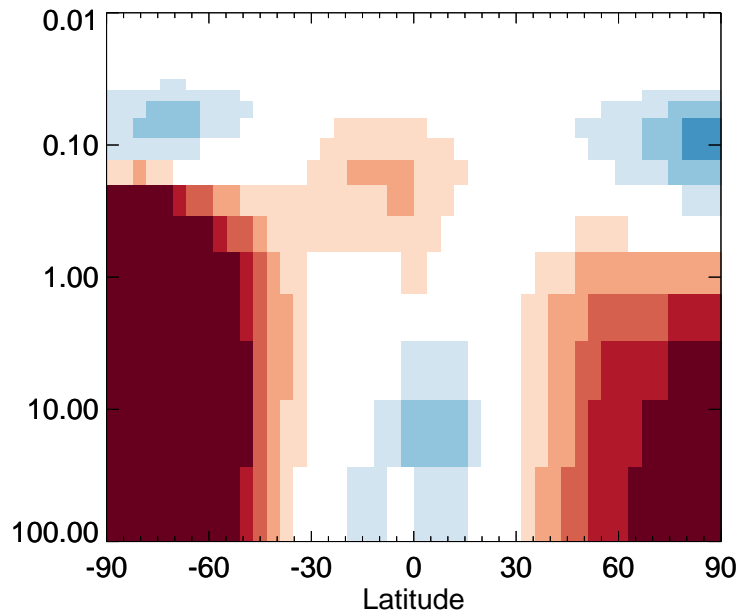
v11-02d - v11-02a

HNO<sub>4</sub> - Strat zonal mean abs diff for Apr



v11-02d / v11-02a

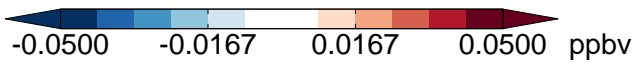
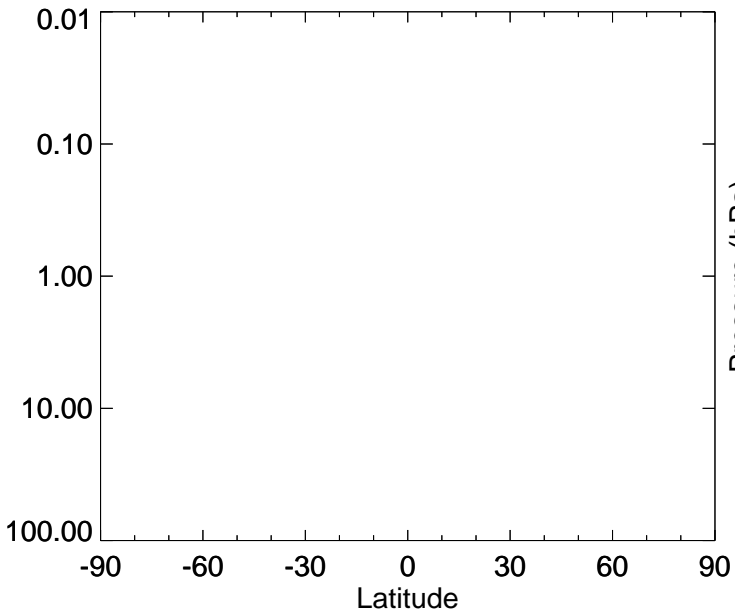
HNO<sub>4</sub> - Strat zonal mean % diff for Apr



# GEOS-Chem Stratospheric Zonal Difference Maps

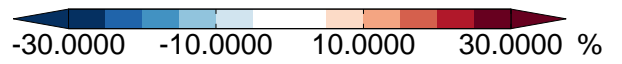
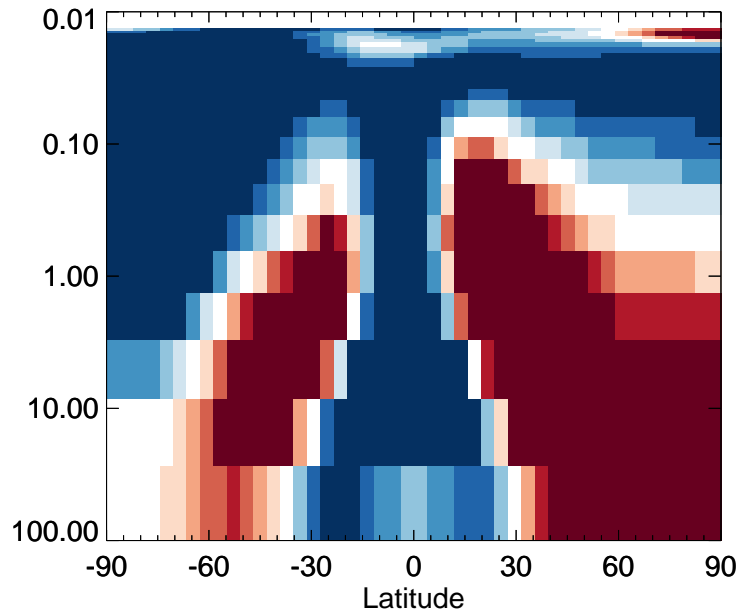
v11-02d - v11-02c

MP - Strat zonal mean abs diff for Apr



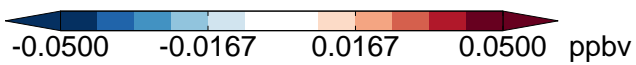
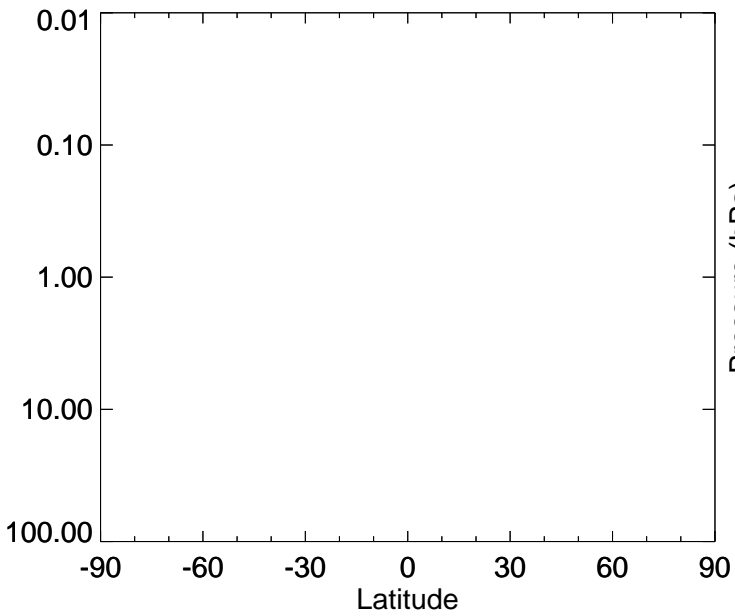
v11-02d / v11-02c

MP - Strat zonal mean % diff for Apr



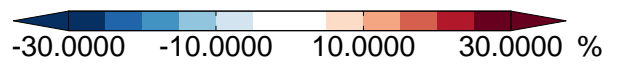
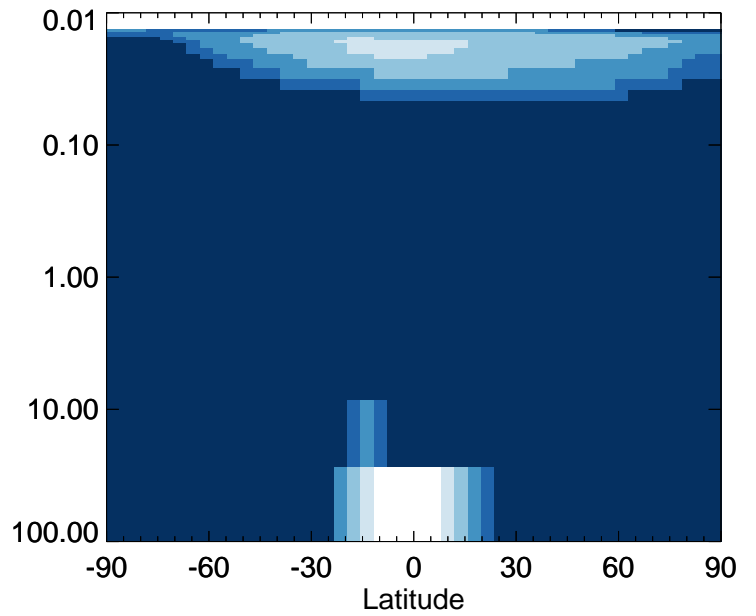
v11-02d - v11-02a

MP - Strat zonal mean abs diff for Apr



v11-02d / v11-02a

MP - Strat zonal mean % diff for Apr

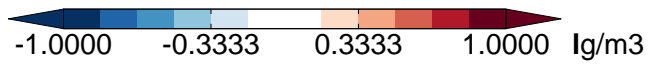
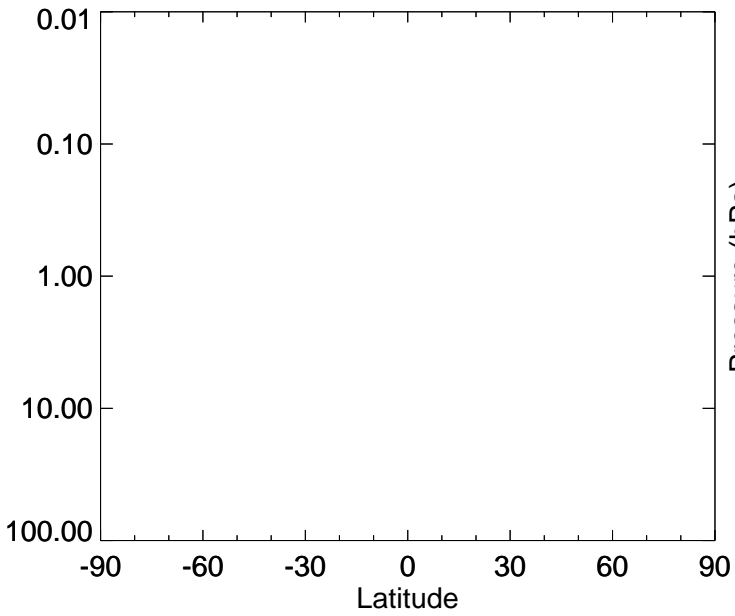




# GEOS-Chem Stratospheric Zonal Difference Maps

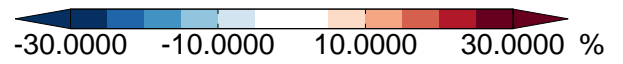
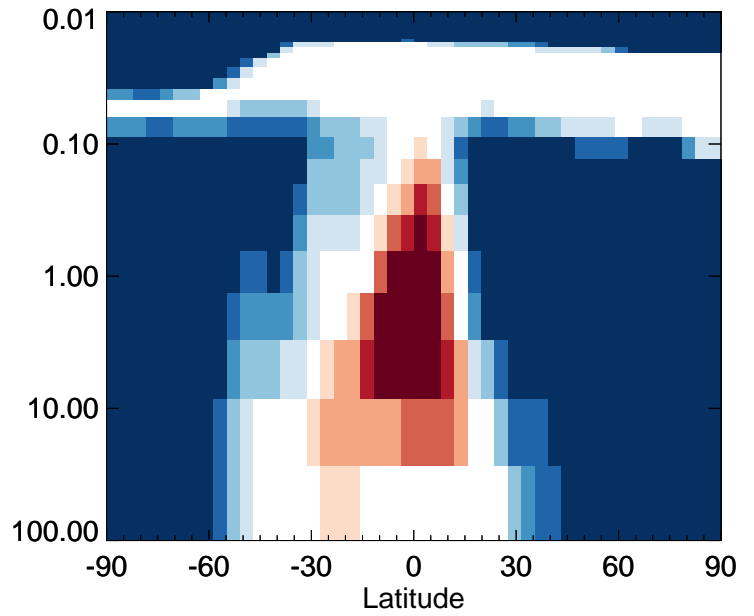
v11-02d - v11-02c

DMS - Strat zonal mean abs diff for Apr



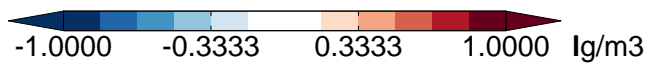
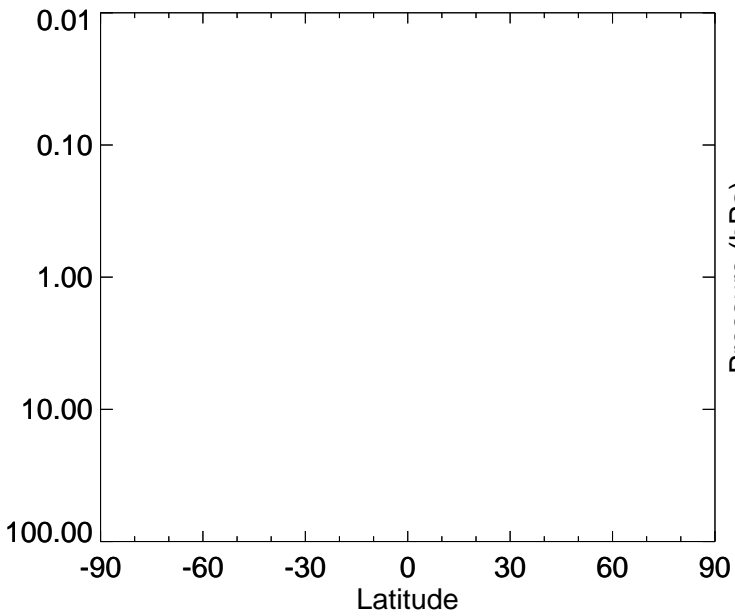
v11-02d / v11-02c

DMS - Strat zonal mean % diff for Apr



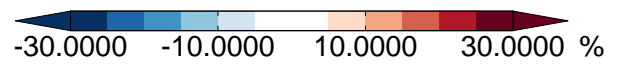
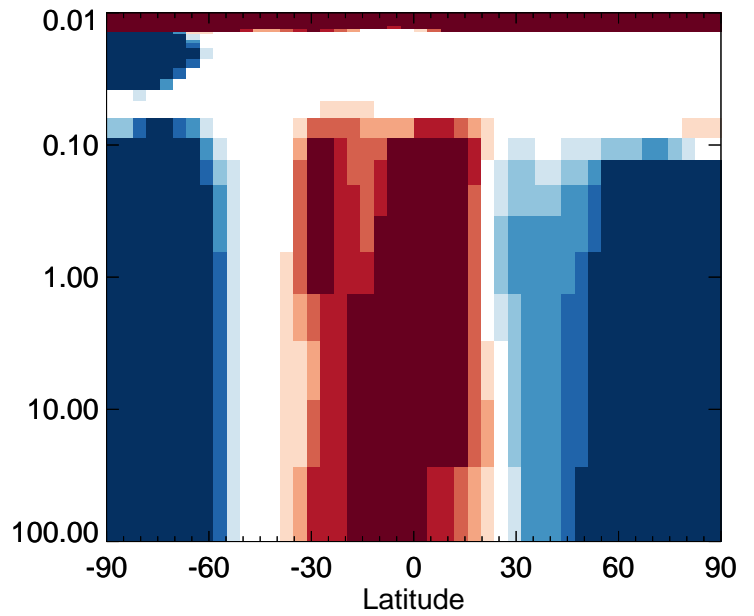
v11-02d - v11-02a

DMS - Strat zonal mean abs diff for Apr



v11-02d / v11-02a

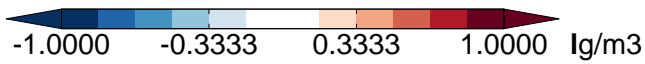
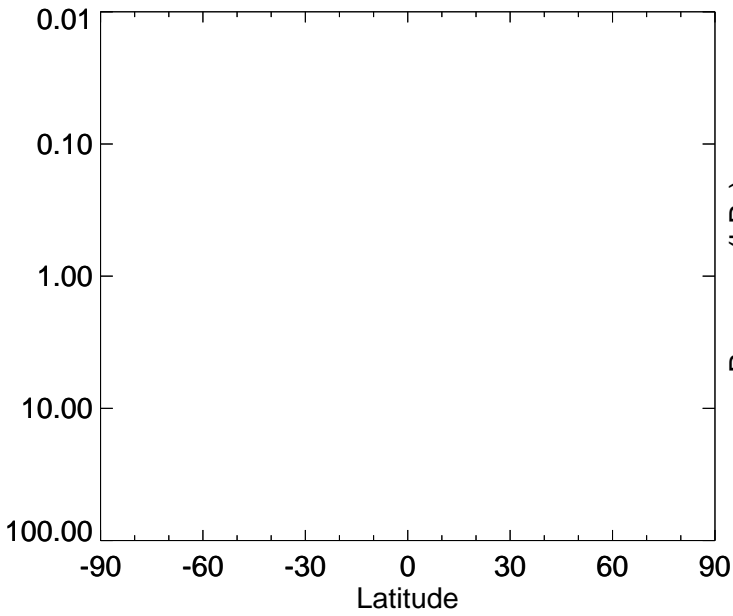
DMS - Strat zonal mean % diff for Apr



# GEOS-Chem Stratospheric Zonal Difference Maps

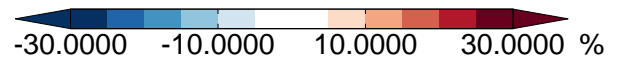
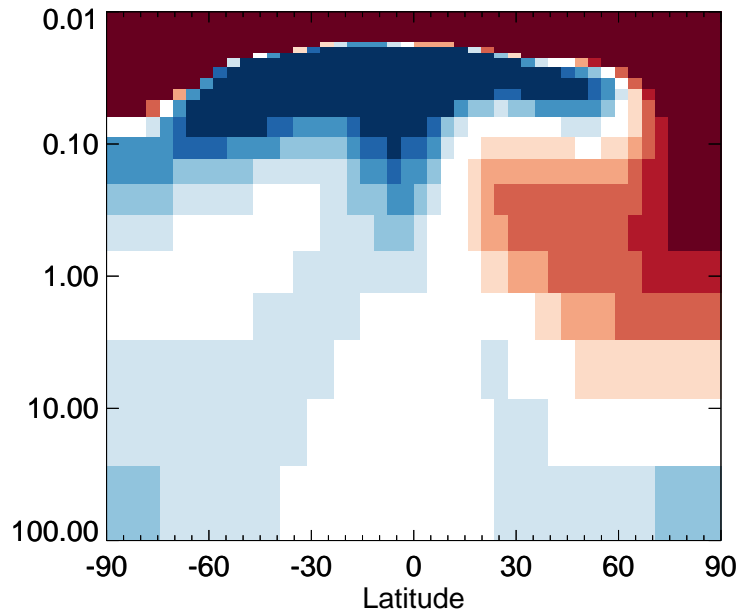
v11-02d - v11-02c

SO<sub>2</sub> - Strat zonal mean abs diff for Apr



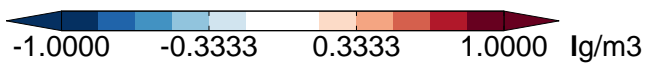
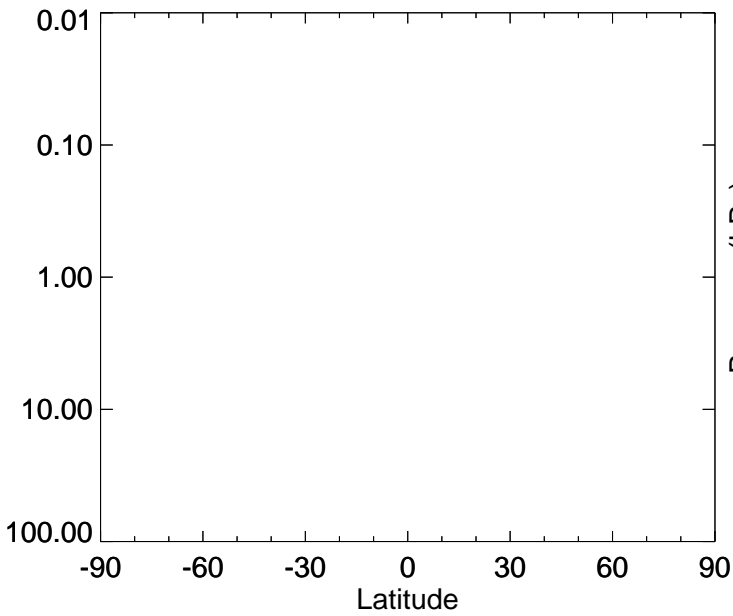
v11-02d / v11-02c

SO<sub>2</sub> - Strat zonal mean % diff for Apr



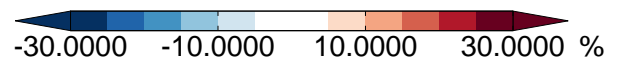
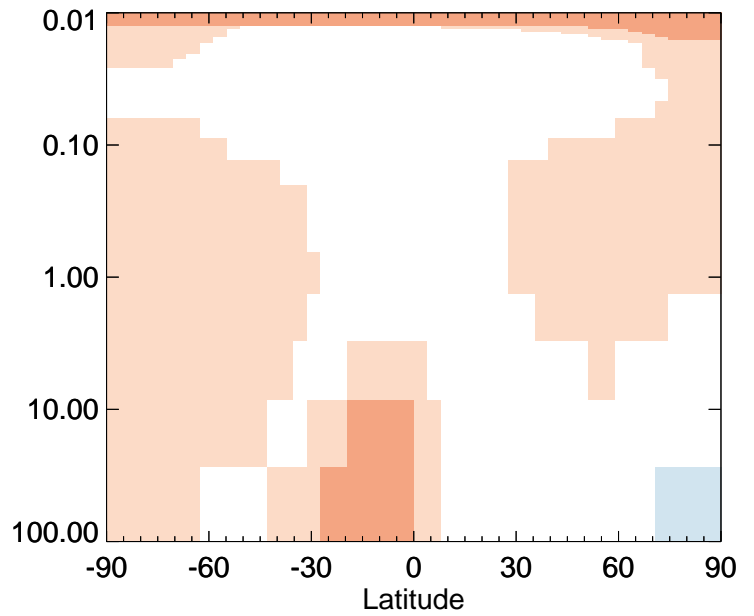
v11-02d - v11-02a

SO<sub>2</sub> - Strat zonal mean abs diff for Apr



v11-02d / v11-02a

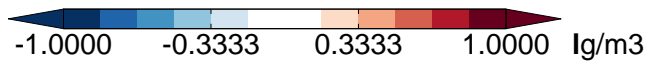
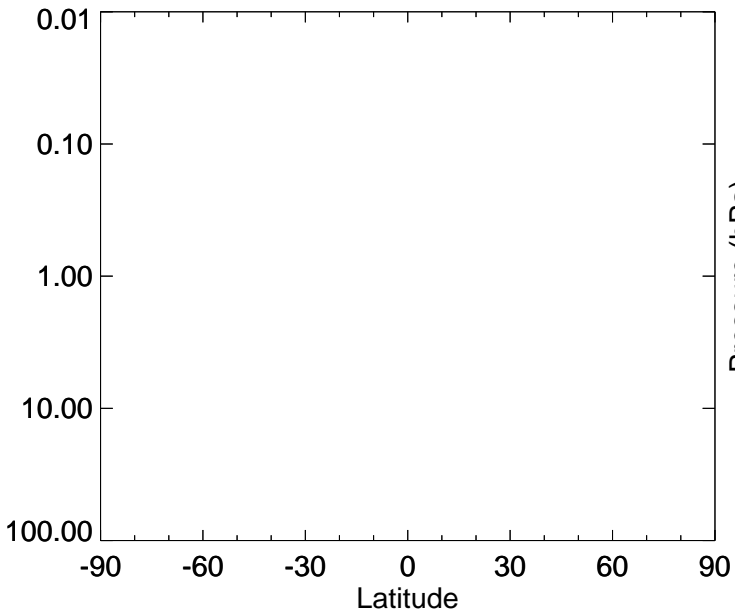
SO<sub>2</sub> - Strat zonal mean % diff for Apr



# GEOS-Chem Stratospheric Zonal Difference Maps

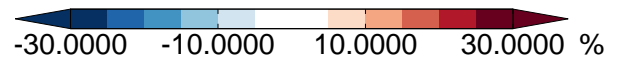
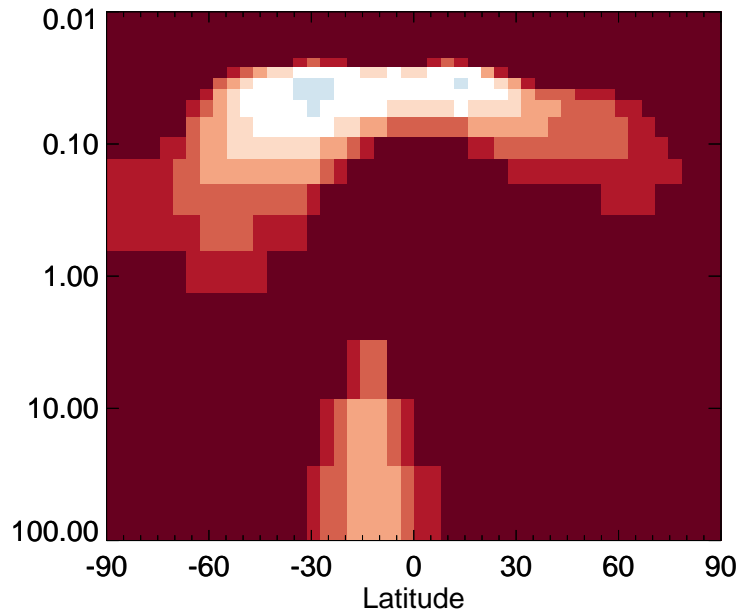
v11-02d - v11-02c

SO4 - Strat zonal mean abs diff for Apr



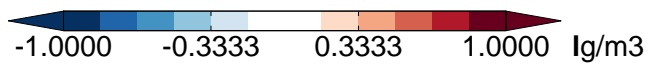
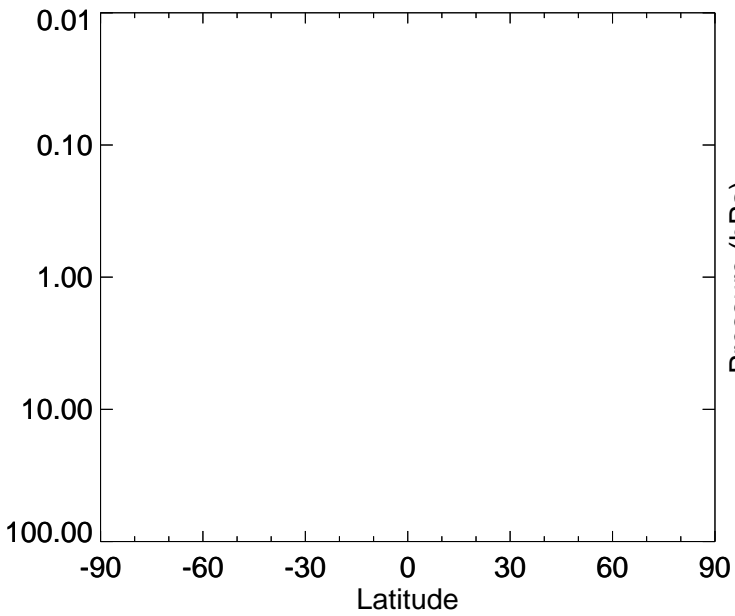
v11-02d / v11-02c

SO4 - Strat zonal mean % diff for Apr



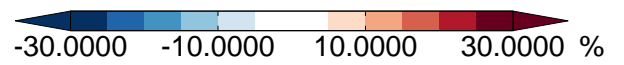
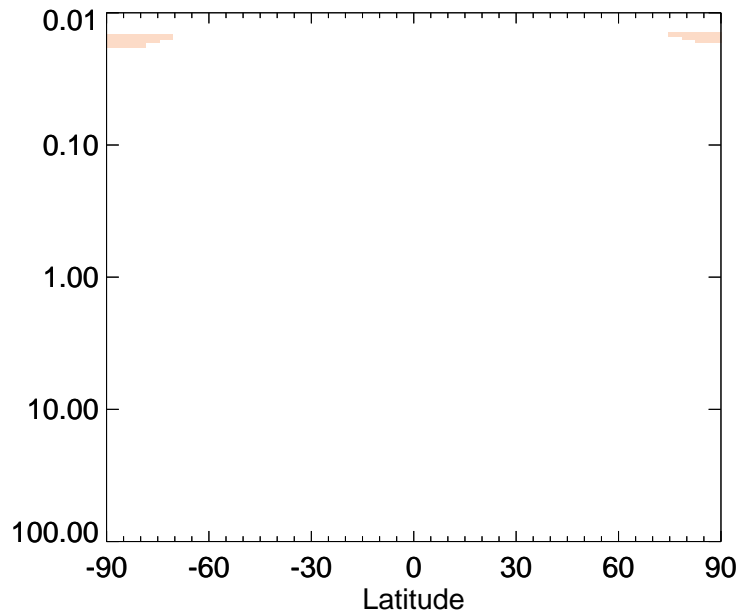
v11-02d - v11-02a

SO4 - Strat zonal mean abs diff for Apr



v11-02d / v11-02a

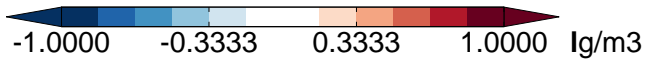
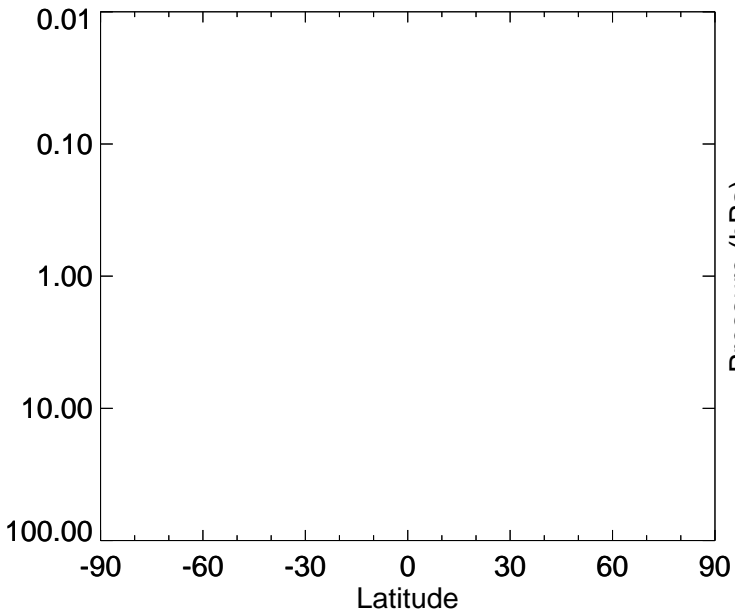
SO4 - Strat zonal mean % diff for Apr



# GEOS-Chem Stratospheric Zonal Difference Maps

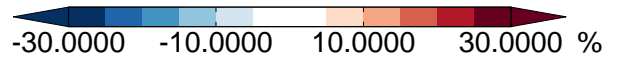
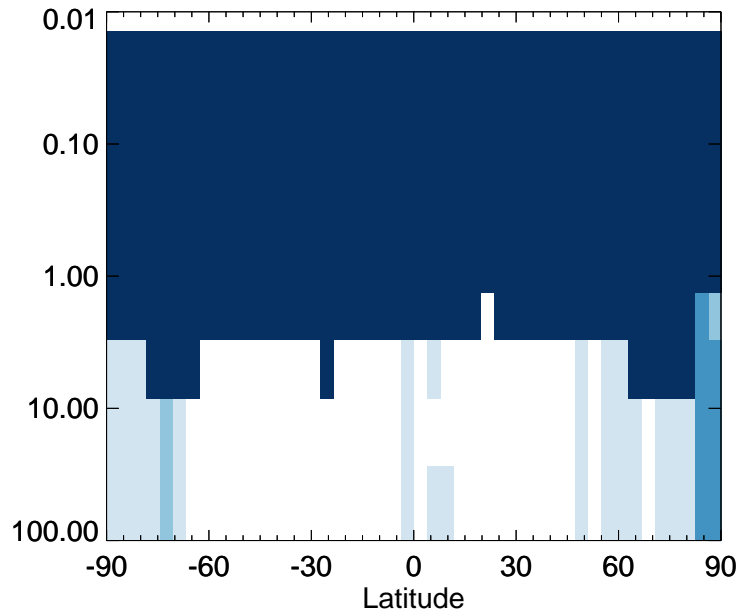
v11-02d - v11-02c

SO4s - Strat zonal mean abs diff for Apr



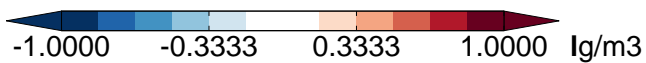
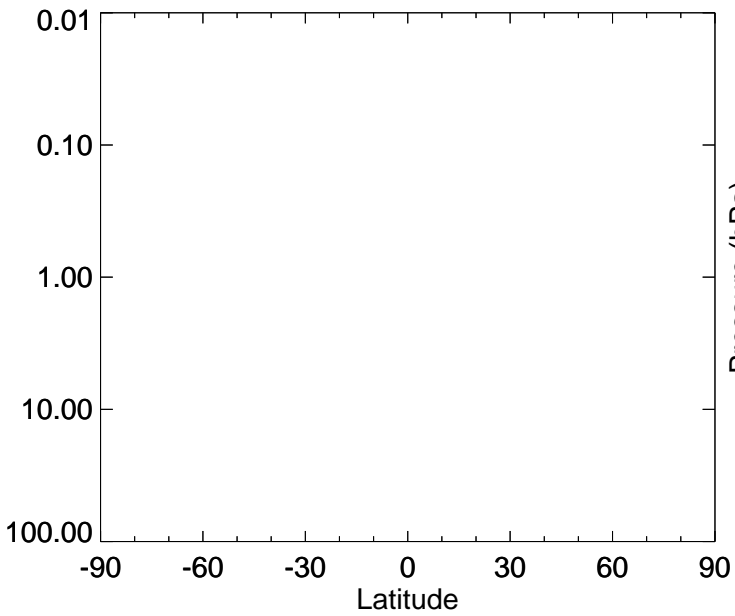
v11-02d / v11-02c

SO4s - Strat zonal mean % diff for Apr



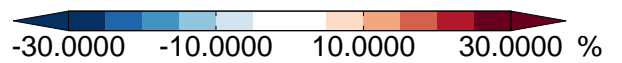
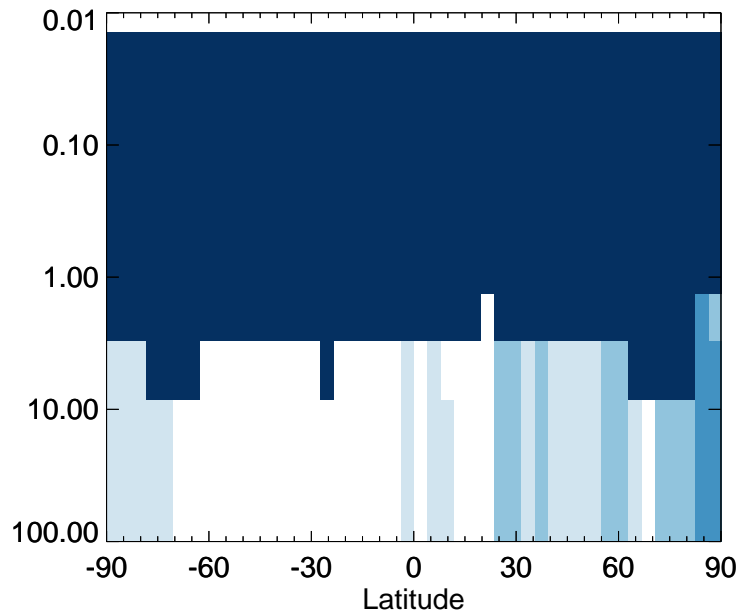
v11-02d - v11-02a

SO4s - Strat zonal mean abs diff for Apr



v11-02d / v11-02a

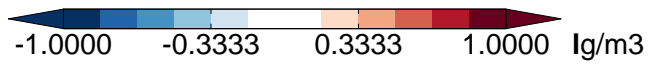
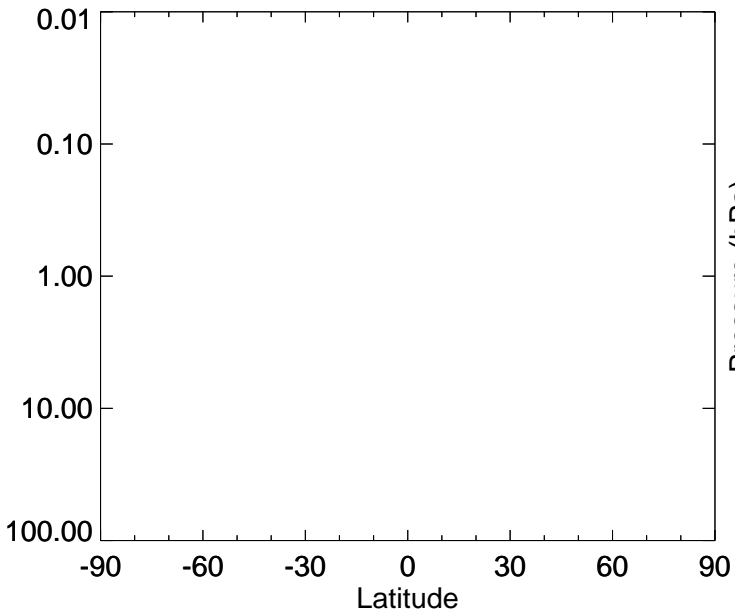
SO4s - Strat zonal mean % diff for Apr



# GEOS-Chem Stratospheric Zonal Difference Maps

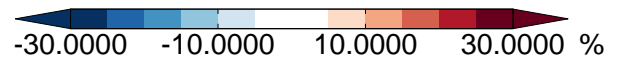
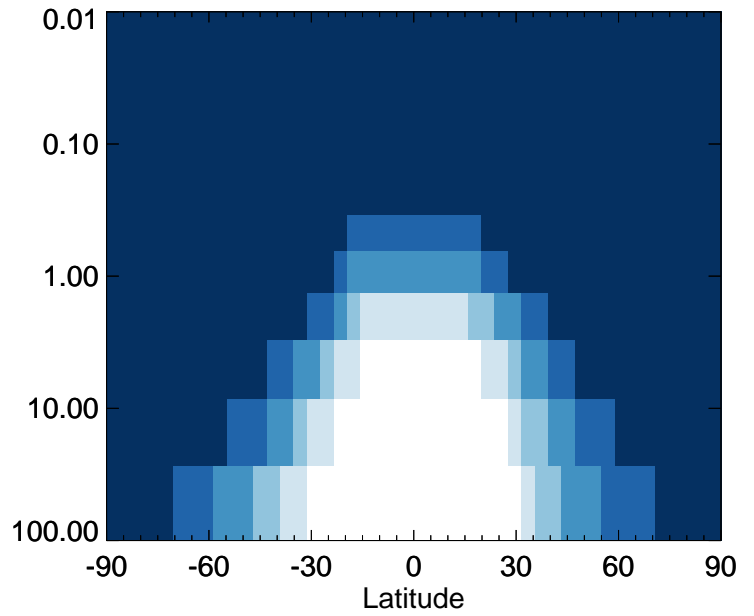
v11-02d - v11-02c

MSA - Strat zonal mean abs diff for Apr



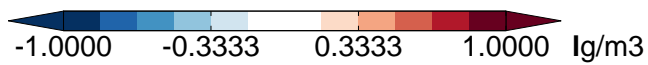
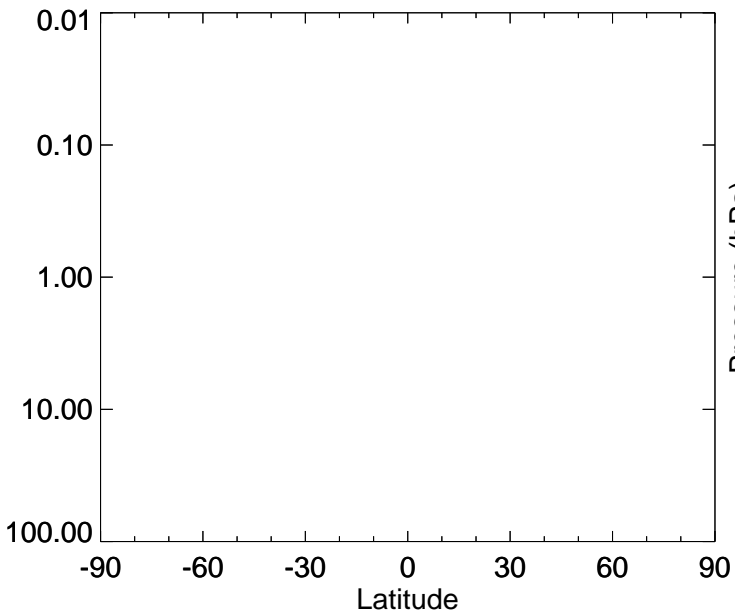
v11-02d / v11-02c

MSA - Strat zonal mean % diff for Apr



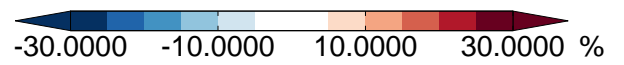
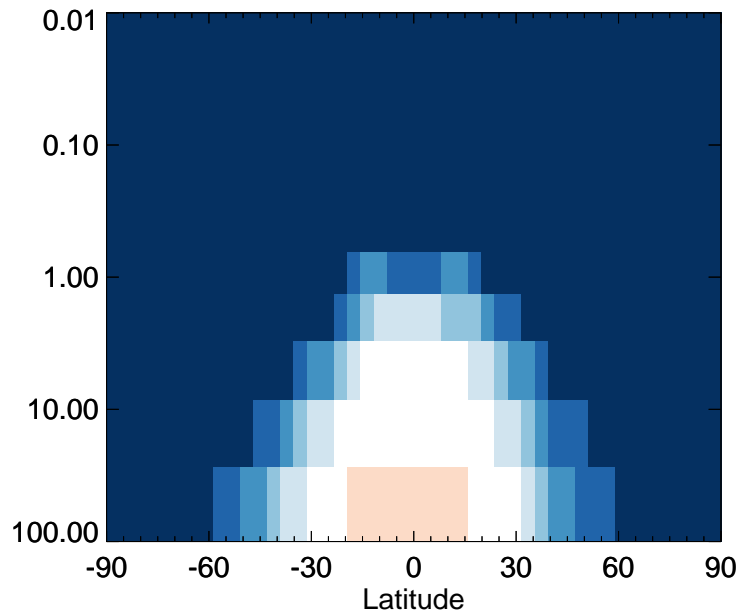
v11-02d - v11-02a

MSA - Strat zonal mean abs diff for Apr



v11-02d / v11-02a

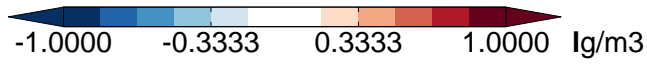
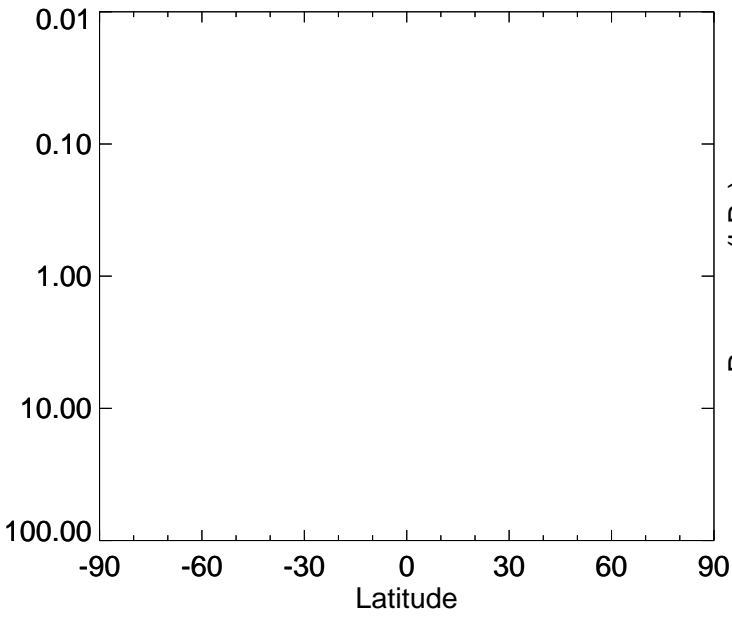
MSA - Strat zonal mean % diff for Apr



GEOS-Chem Stratospheric Zonal Difference Maps

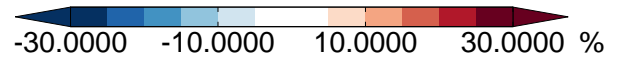
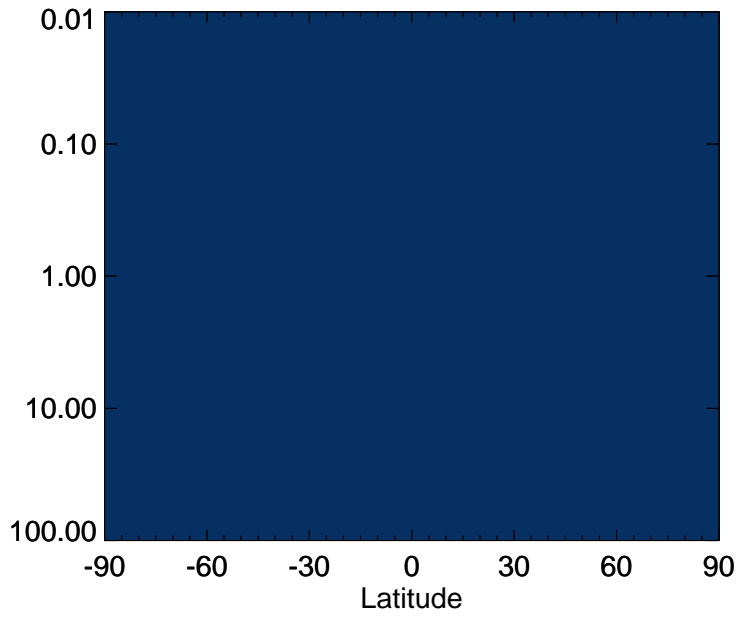
v11-02d - v11-02c

NH3 - Strat zonal mean abs diff for Apr



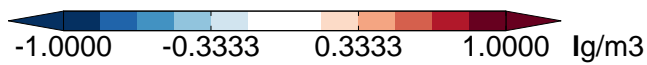
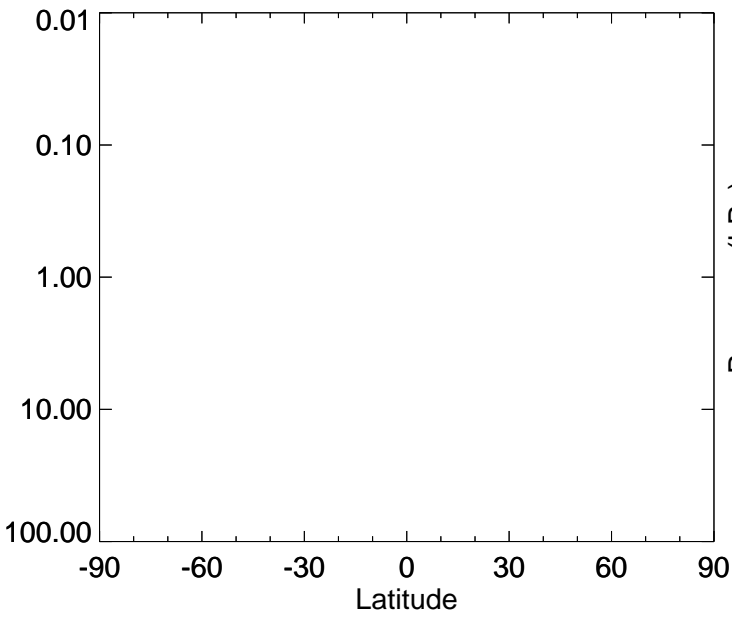
v11-02d / v11-02c

NH3 - Strat zonal mean % diff for Apr



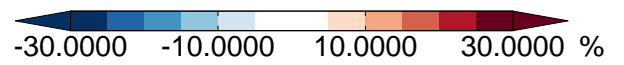
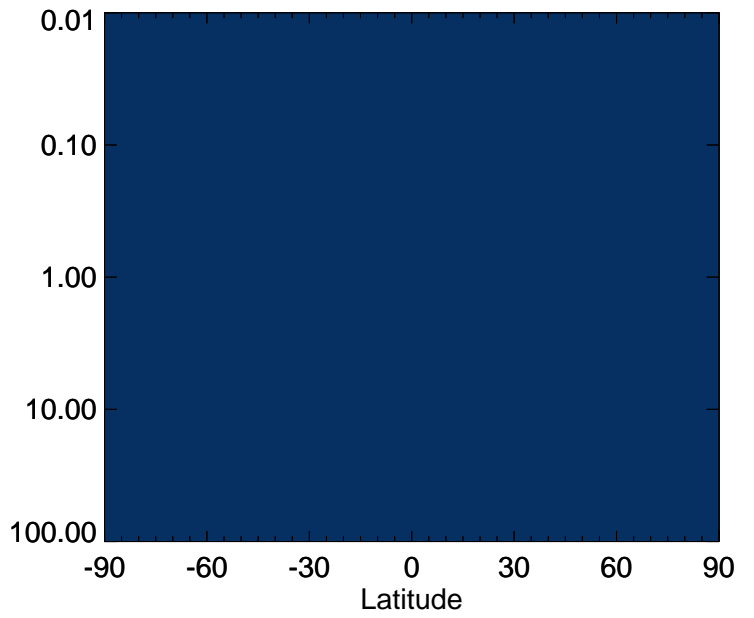
v11-02d - v11-02a

NH3 - Strat zonal mean abs diff for Apr



v11-02d / v11-02a


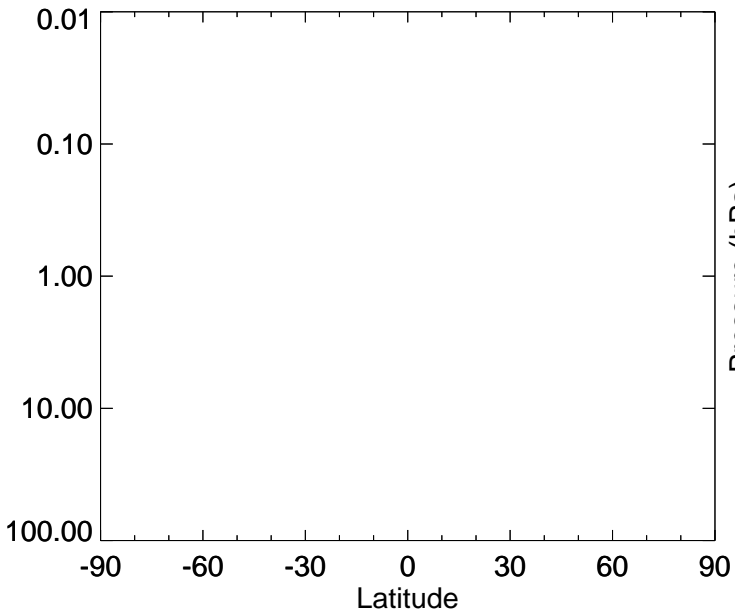
NH3 - Strat zonal mean % diff for Apr



# GEOS-Chem Stratospheric Zonal Difference Maps

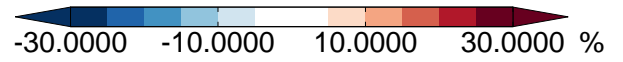
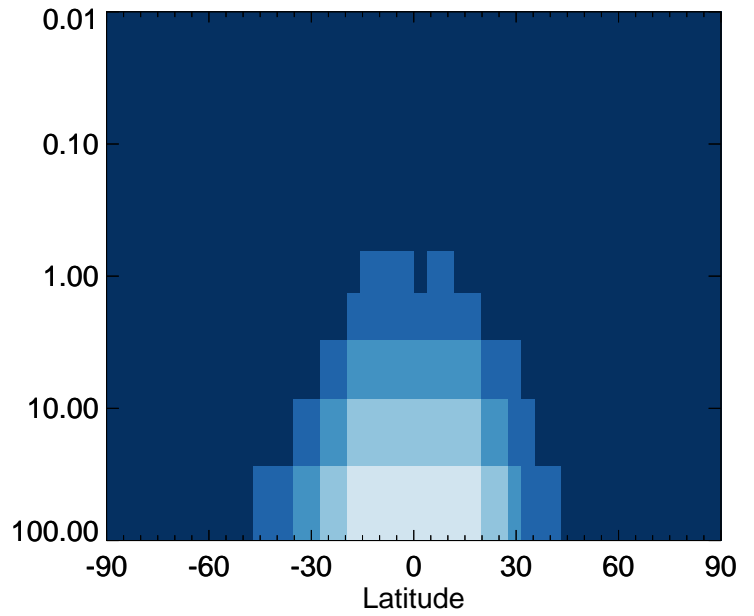
v11-02d - v11-02c

NH4 - Strat zonal mean abs diff for Apr



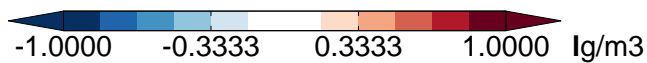
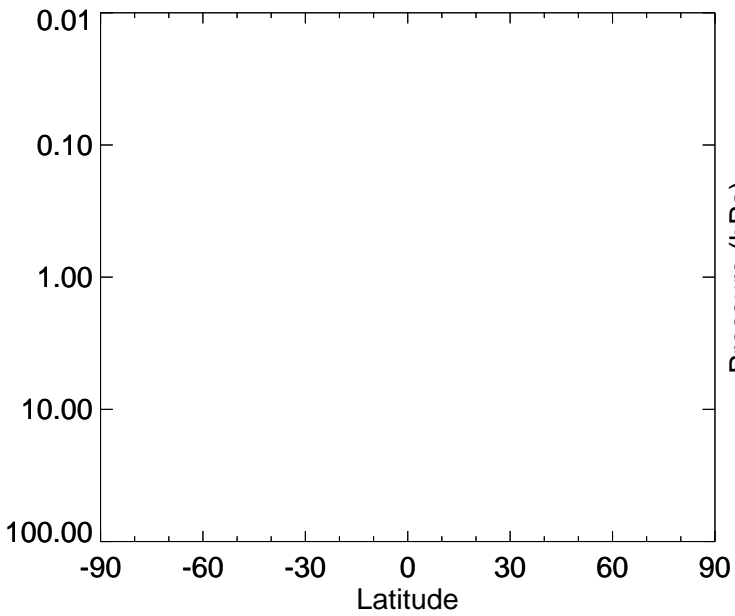
v11-02d / v11-02c

NH4 - Strat zonal mean % diff for Apr



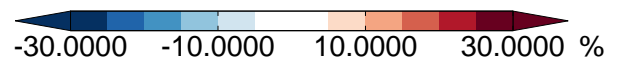
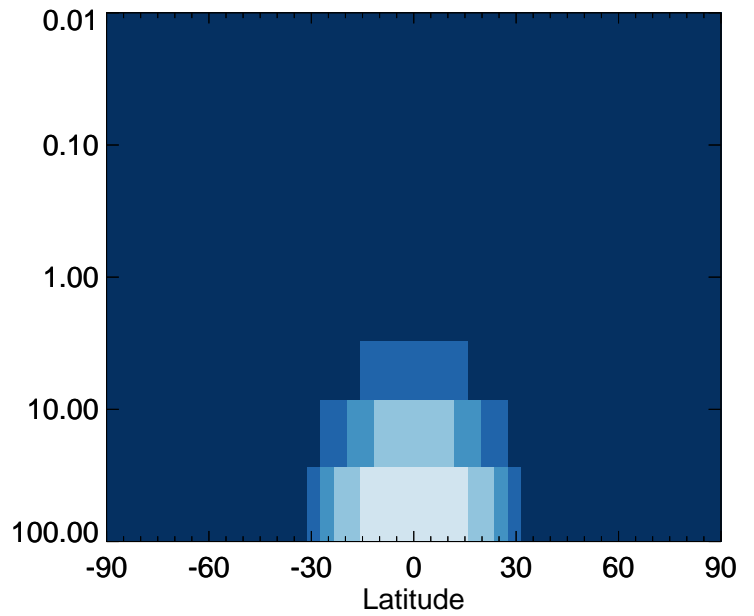
v11-02d - v11-02a

NH4 - Strat zonal mean abs diff for Apr



v11-02d / v11-02a

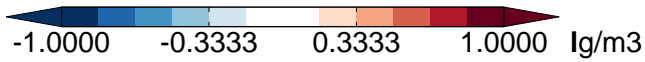
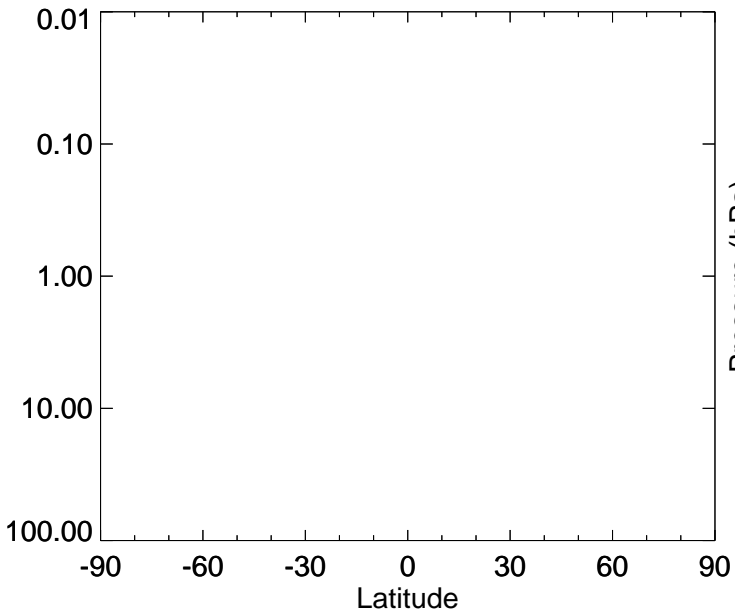
NH4 - Strat zonal mean % diff for Apr



# GEOS-Chem Stratospheric Zonal Difference Maps

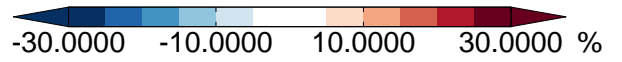
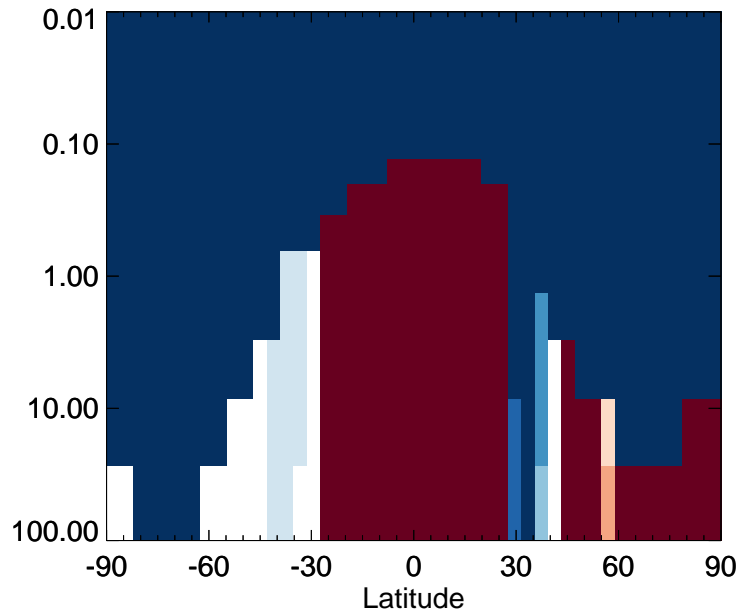
v11-02d - v11-02c

NIT - Strat zonal mean abs diff for Apr



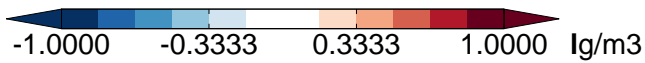
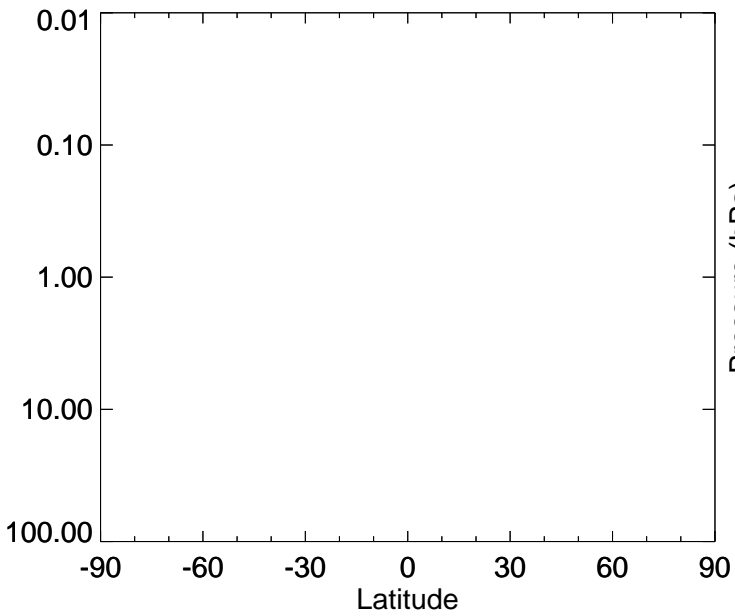
v11-02d / v11-02c

NIT - Strat zonal mean % diff for Apr



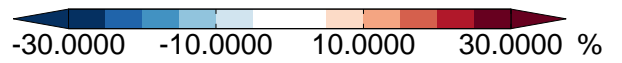
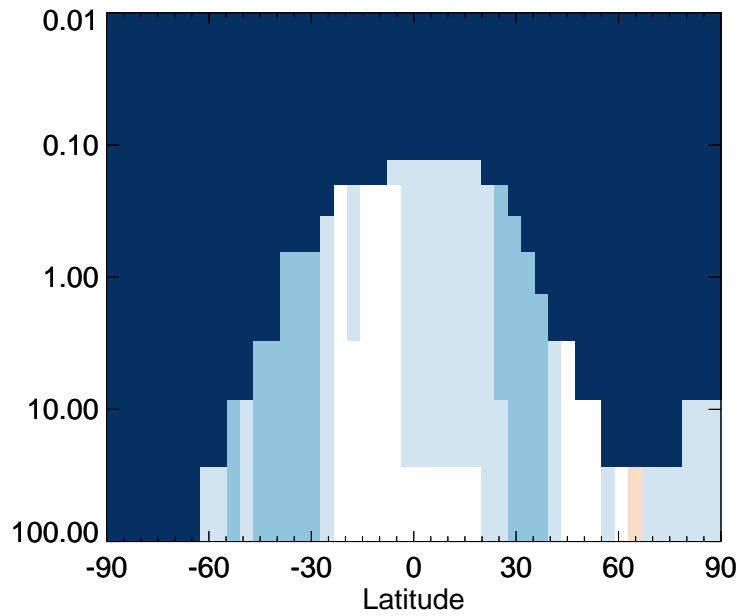
v11-02d - v11-02a

NIT - Strat zonal mean abs diff for Apr



v11-02d / v11-02a

NIT - Strat zonal mean % diff for Apr


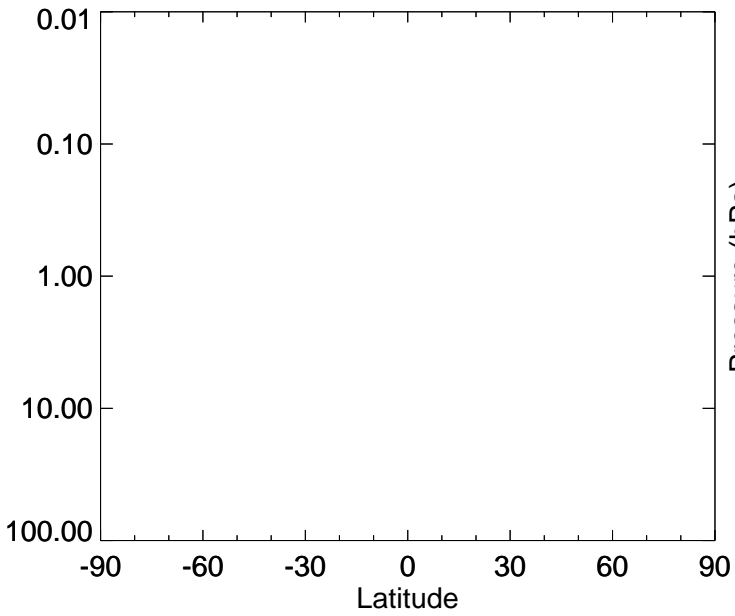




# GEOS-Chem Stratospheric Zonal Difference Maps

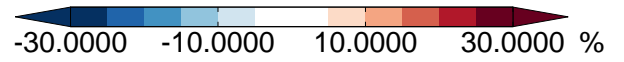
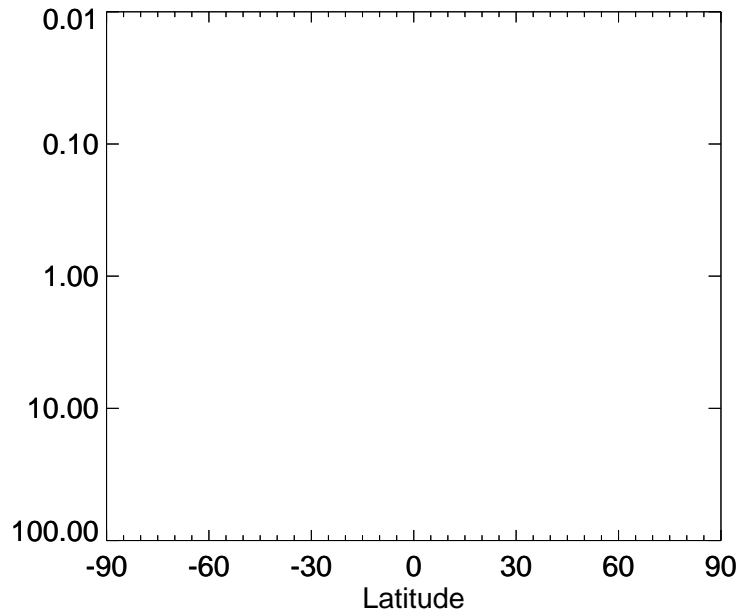
v11-02d - v11-02c

NITs - Strat zonal mean abs diff for Apr



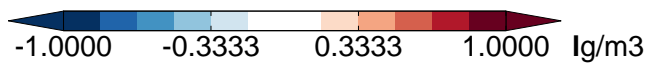
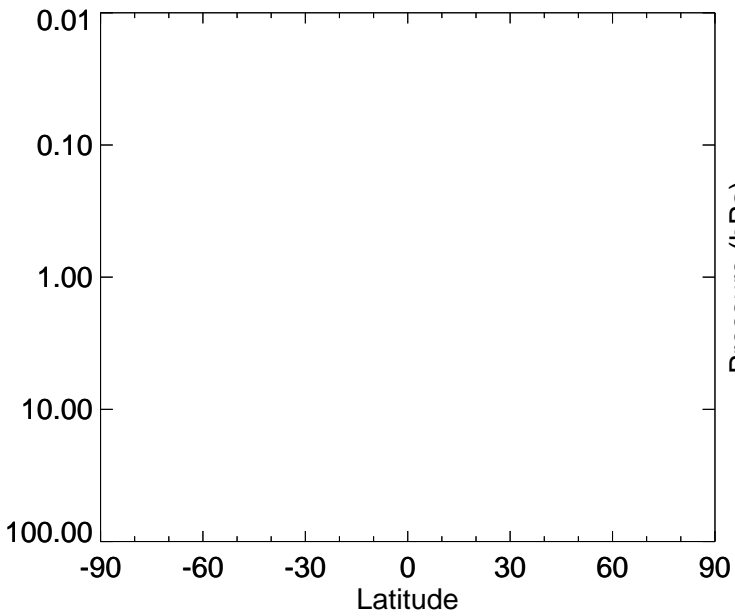
v11-02d / v11-02c

NITs - Strat zonal mean % diff for Apr



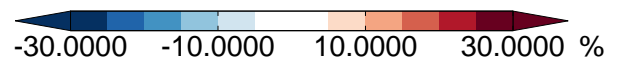
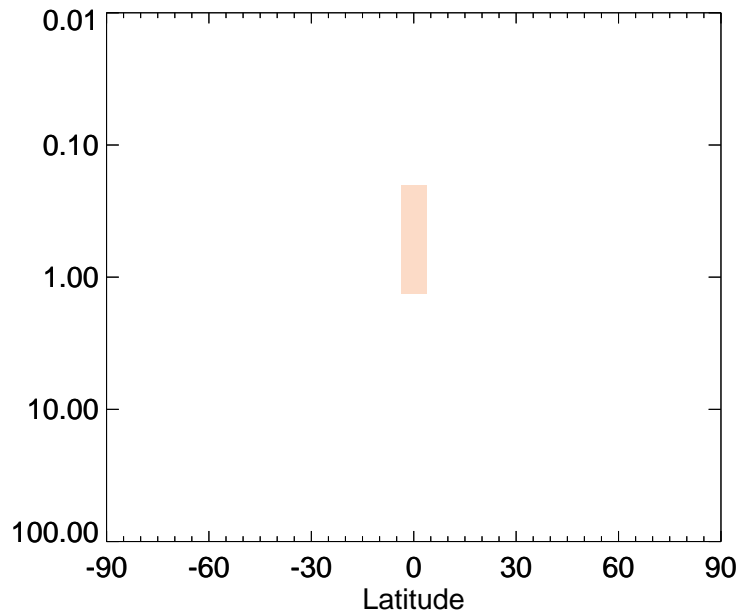
v11-02d - v11-02a

NITs - Strat zonal mean abs diff for Apr



v11-02d / v11-02a

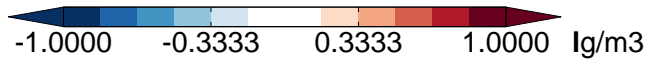
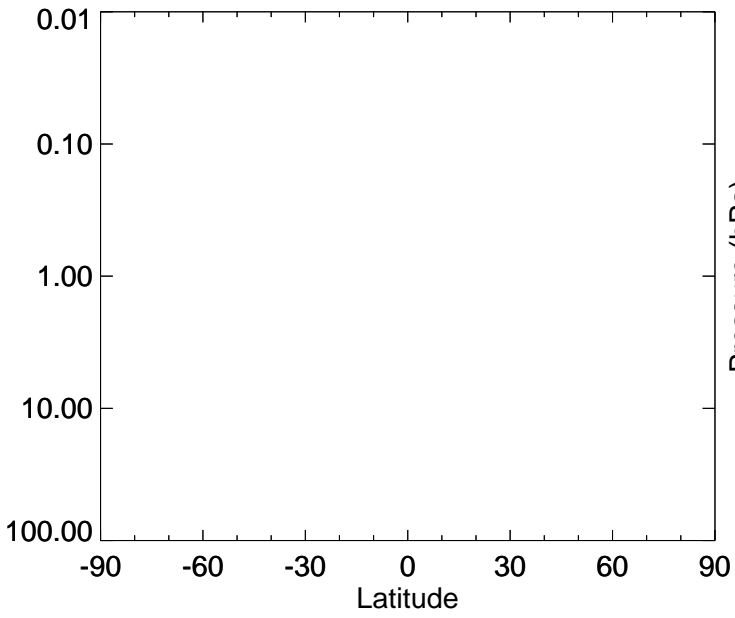
NITs - Strat zonal mean % diff for Apr



# GEOS-Chem Stratospheric Zonal Difference Maps

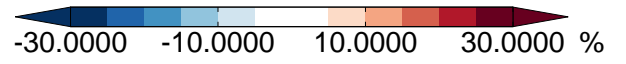
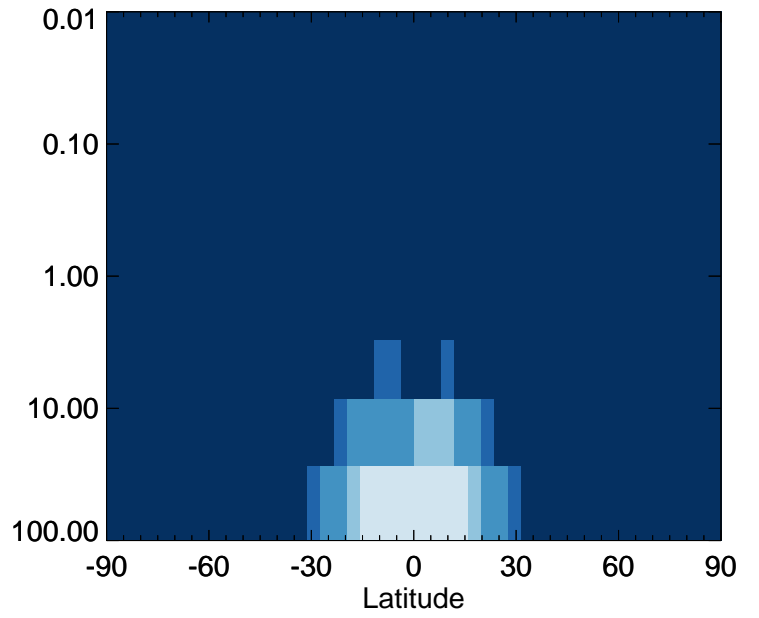
v11-02d - v11-02c

BCPI - Strat zonal mean abs diff for Apr



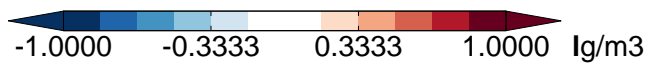
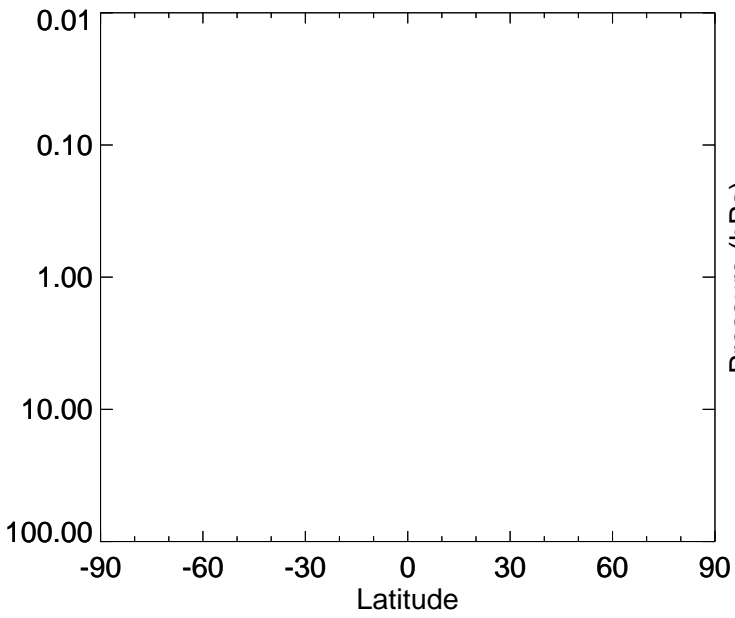
v11-02d / v11-02c

BCPI - Strat zonal mean % diff for Apr



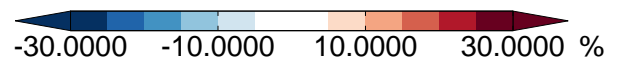
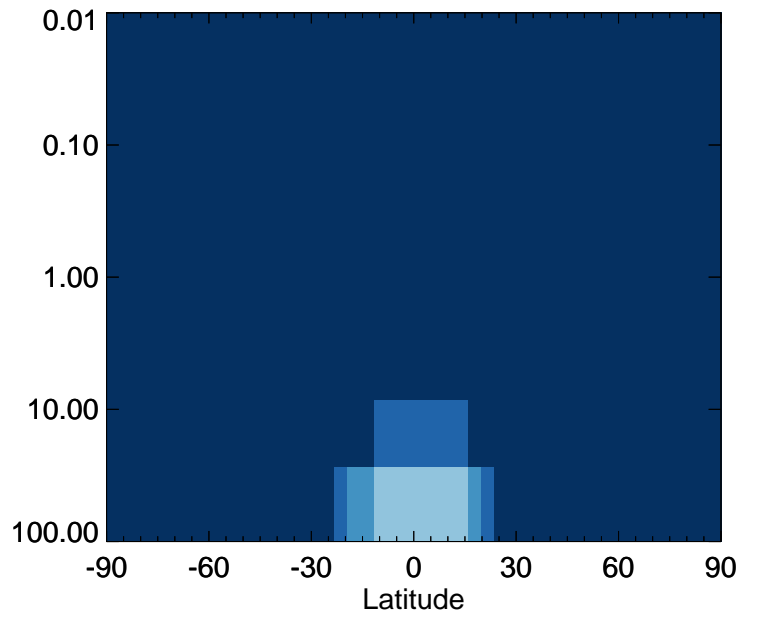
v11-02d - v11-02a

BCPI - Strat zonal mean abs diff for Apr



v11-02d / v11-02a

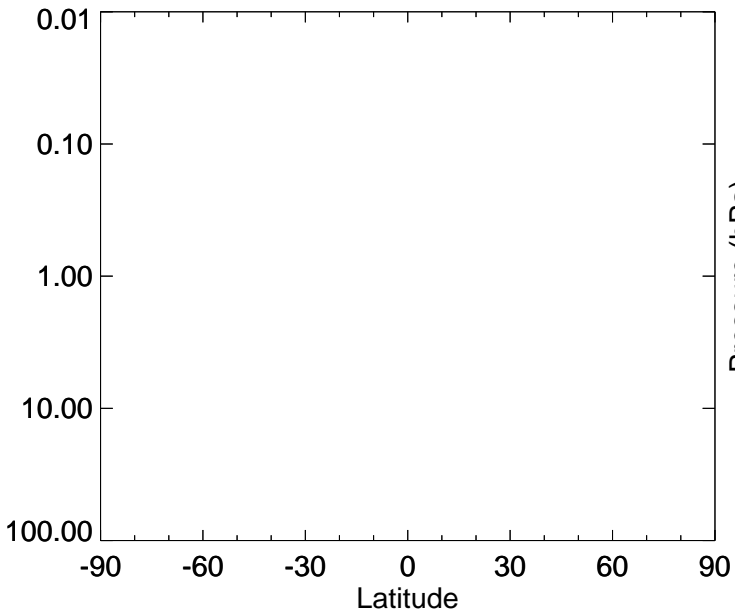
BCPI - Strat zonal mean % diff for Apr



# GEOS-Chem Stratospheric Zonal Difference Maps

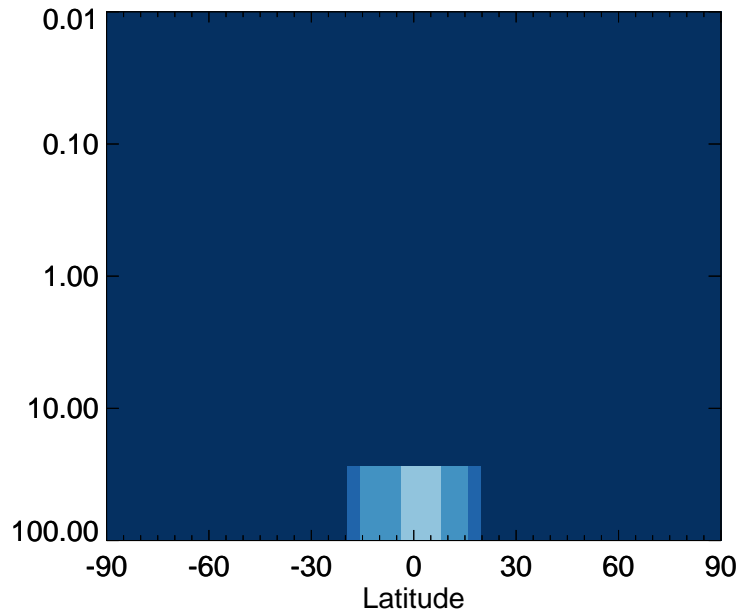
v11-02d - v11-02c

OCPI - Strat zonal mean abs diff for Apr



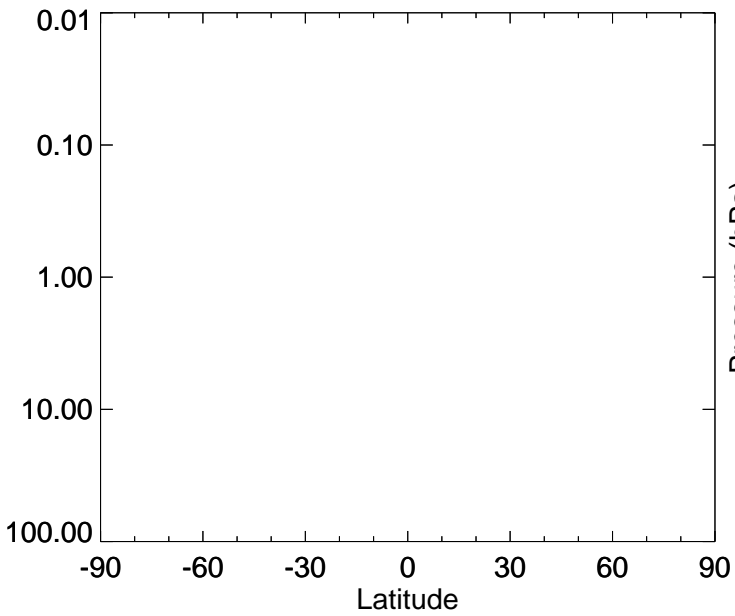
v11-02d / v11-02c

OCPI - Strat zonal mean % diff for Apr



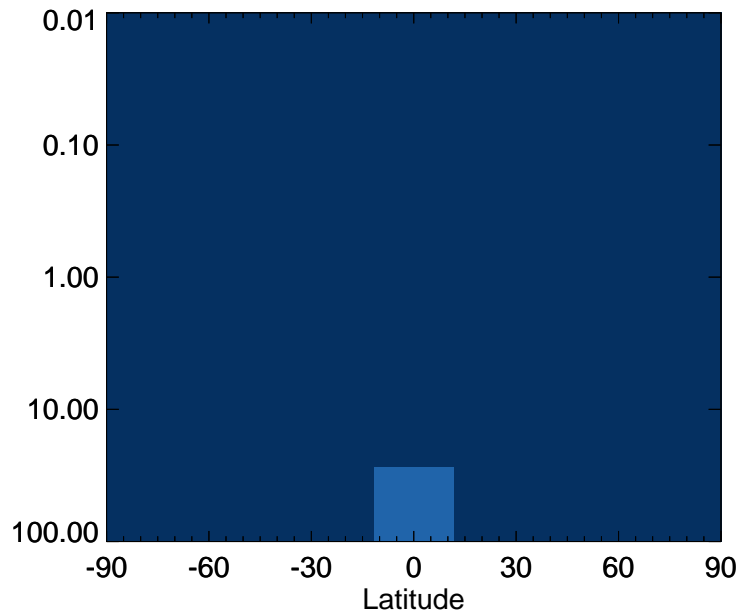
v11-02d - v11-02a

OCPI - Strat zonal mean abs diff for Apr



v11-02d / v11-02a

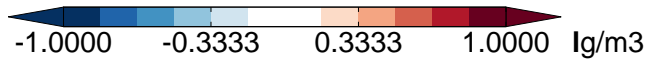
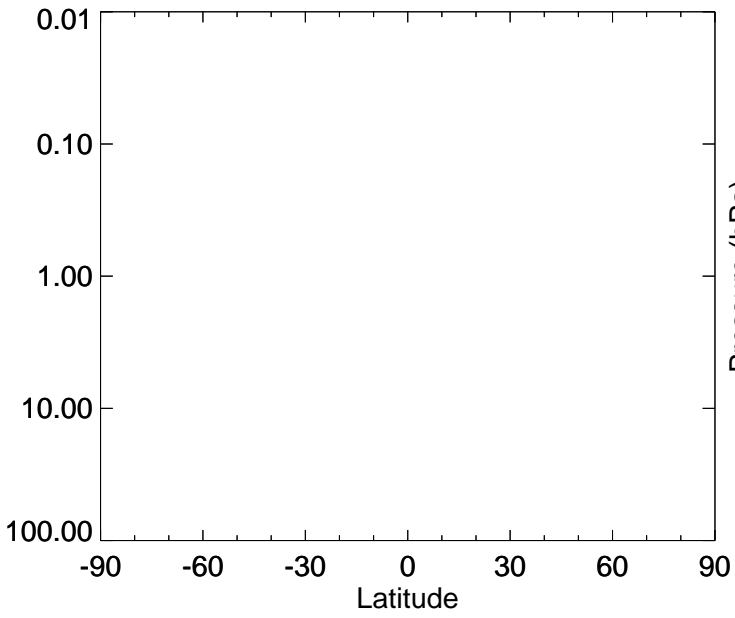
OCPI - Strat zonal mean % diff for Apr



# GEOS-Chem Stratospheric Zonal Difference Maps

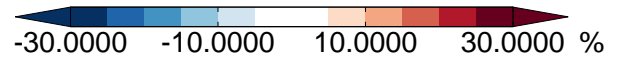
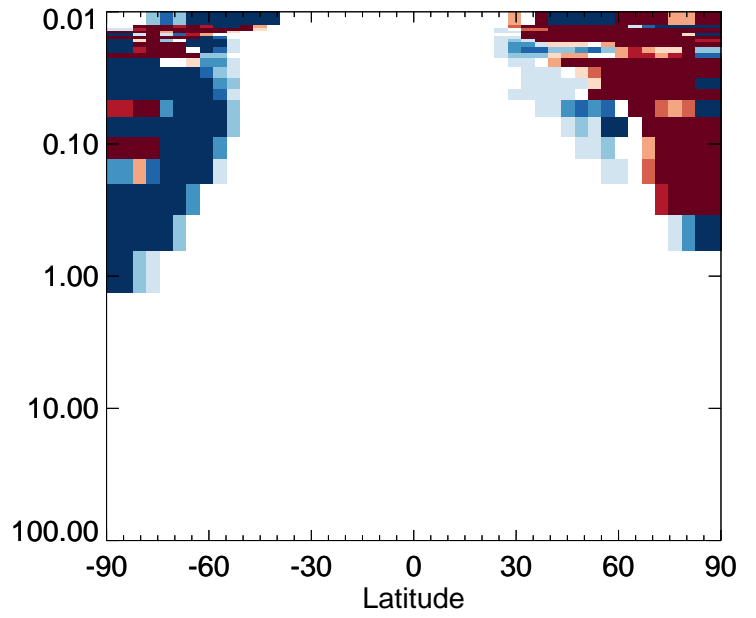
v11-02d - v11-02c

BCPO - Strat zonal mean abs diff for Apr



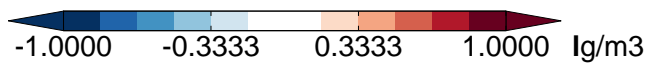
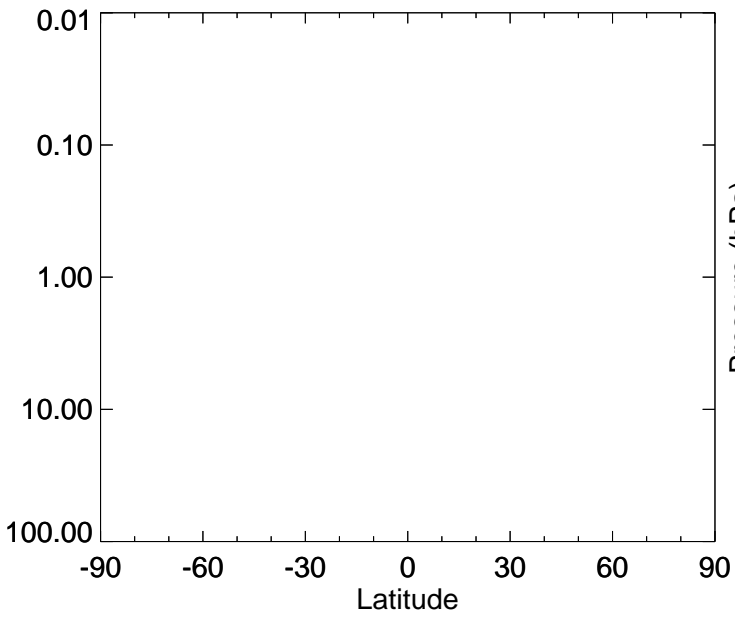
v11-02d / v11-02c

BCPO - Strat zonal mean % diff for Apr



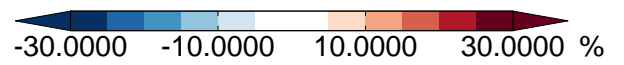
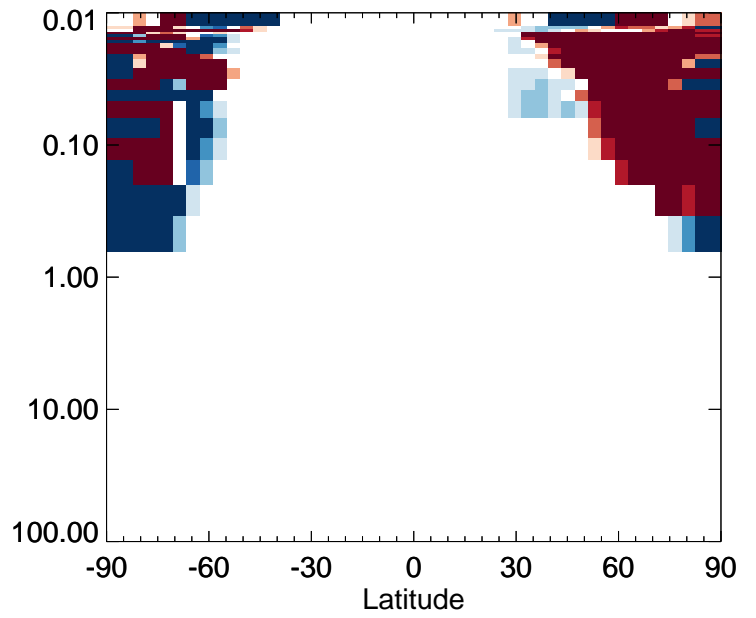
v11-02d - v11-02a

BCPO - Strat zonal mean abs diff for Apr



v11-02d / v11-02a


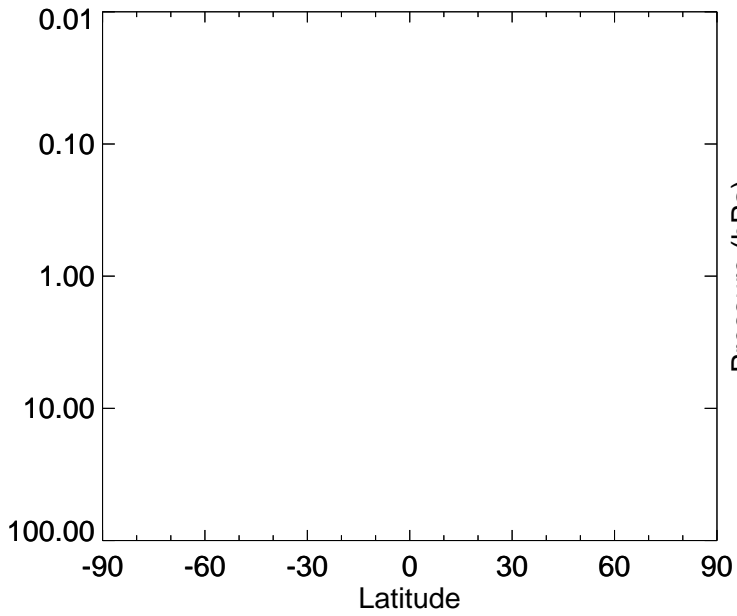
BCPO - Strat zonal mean % diff for Apr



# GEOS-Chem Stratospheric Zonal Difference Maps

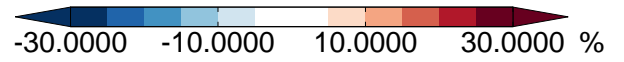
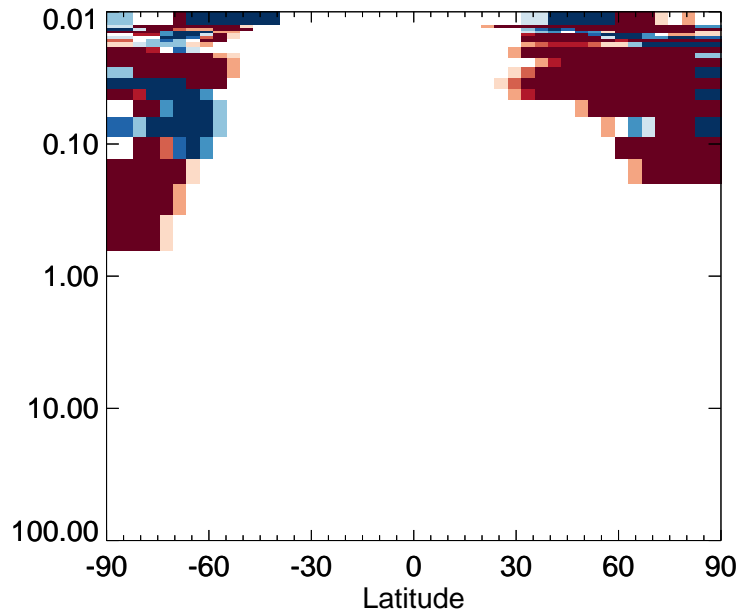
v11-02d - v11-02c

OCPO - Strat zonal mean abs diff for Apr



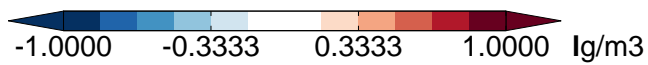
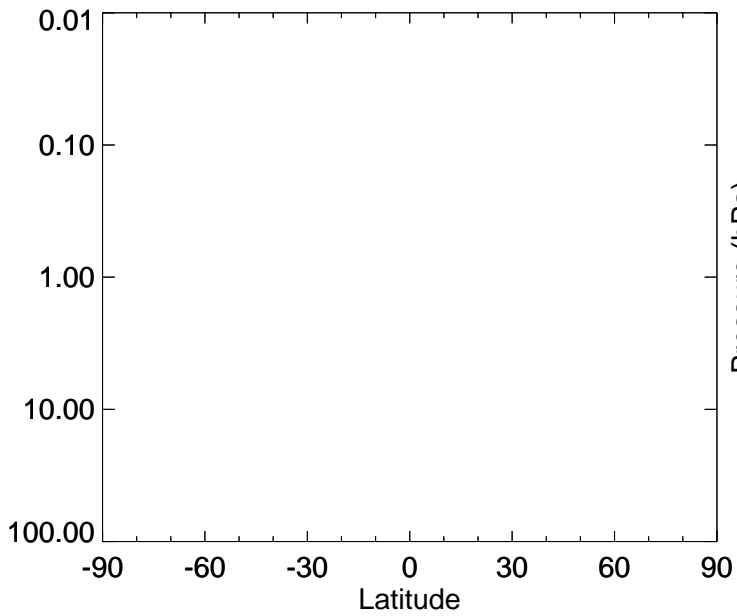
v11-02d / v11-02c

OCPO - Strat zonal mean % diff for Apr



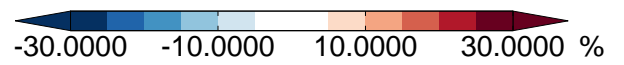
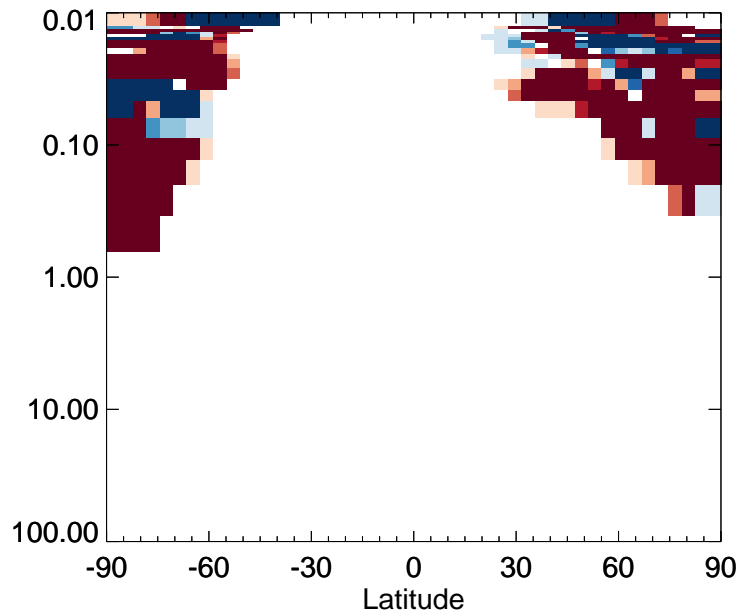
v11-02d - v11-02a

OCPO - Strat zonal mean abs diff for Apr



v11-02d / v11-02a

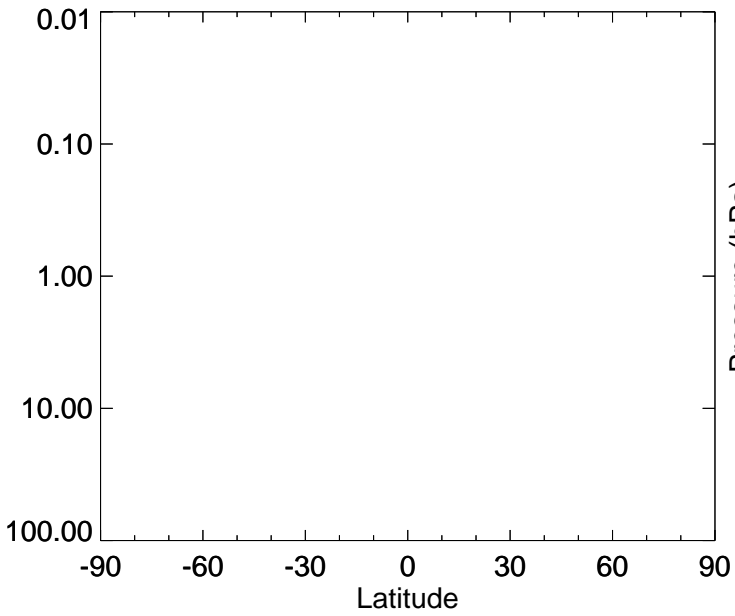
OCPO - Strat zonal mean % diff for Apr



# GEOS-Chem Stratospheric Zonal Difference Maps

v11-02d - v11-02c

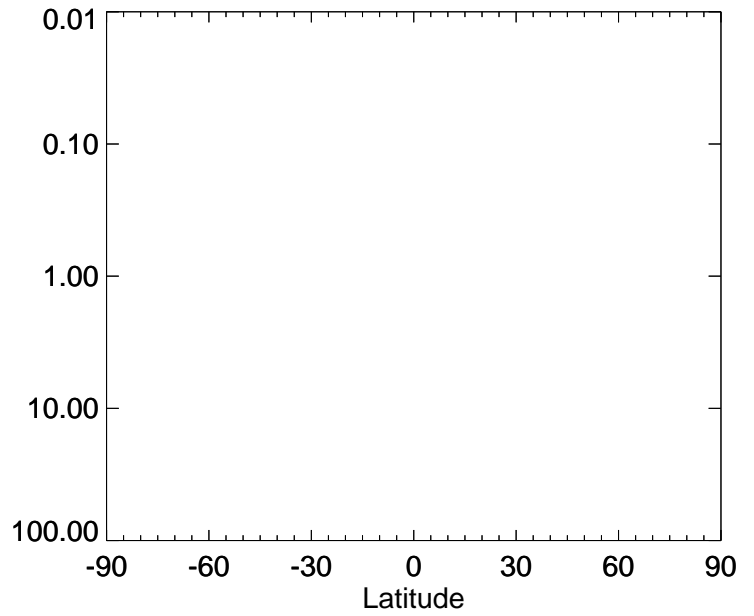
DST1 - Strat zonal mean abs diff for Apr



-5.0000 -1.6667 1.6667 5.0000 lg/m<sup>3</sup>

v11-02d / v11-02c

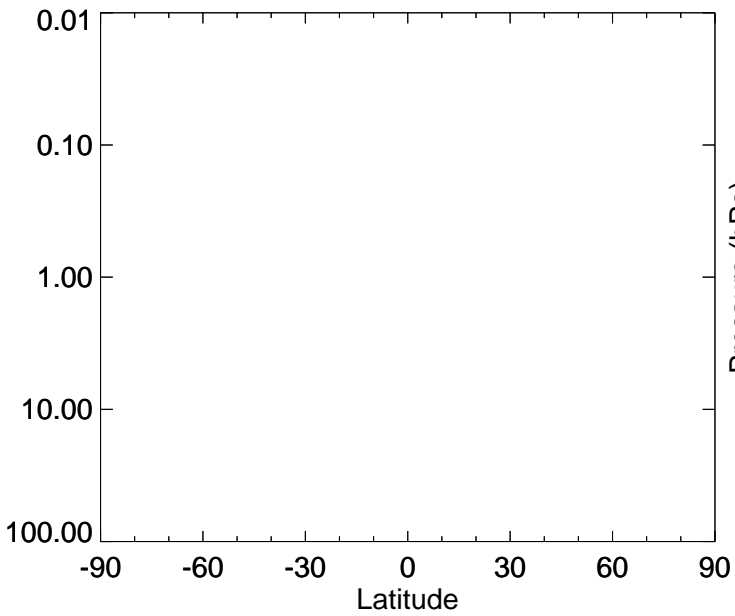
DST1 - Strat zonal mean % diff for Apr



-30.0000 -10.0000 10.0000 30.0000 %

v11-02d - v11-02a

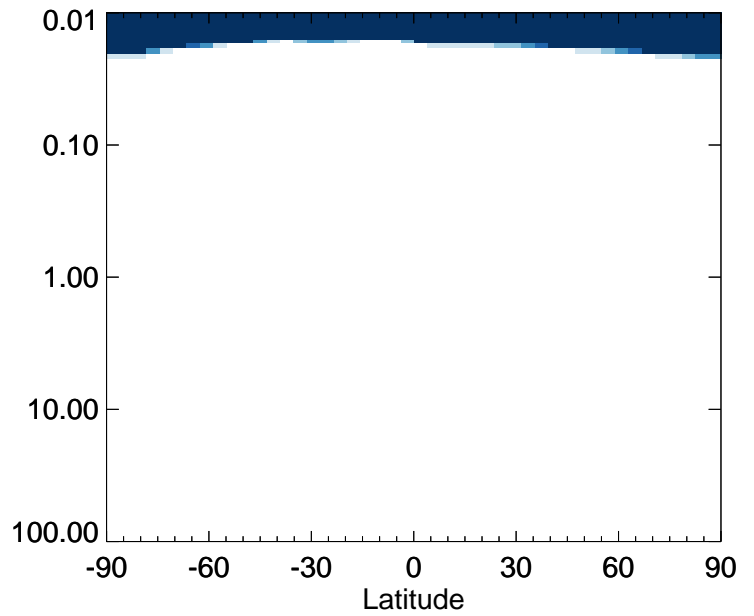
DST1 - Strat zonal mean abs diff for Apr



-5.0000 -1.6667 1.6667 5.0000 lg/m<sup>3</sup>

v11-02d / v11-02a

DST1 - Strat zonal mean % diff for Apr

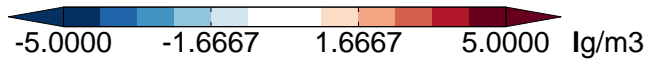
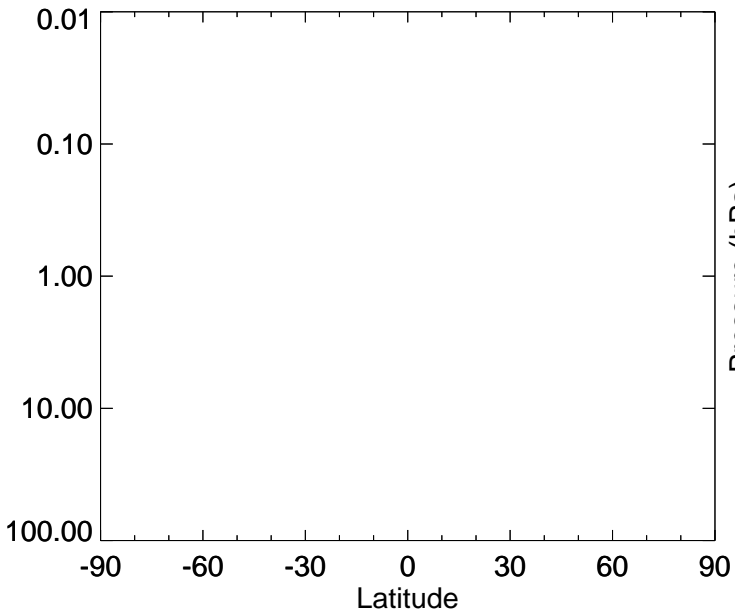


-30.0000 -10.0000 10.0000 30.0000 %

# GEOS-Chem Stratospheric Zonal Difference Maps

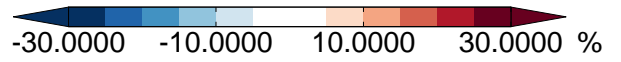
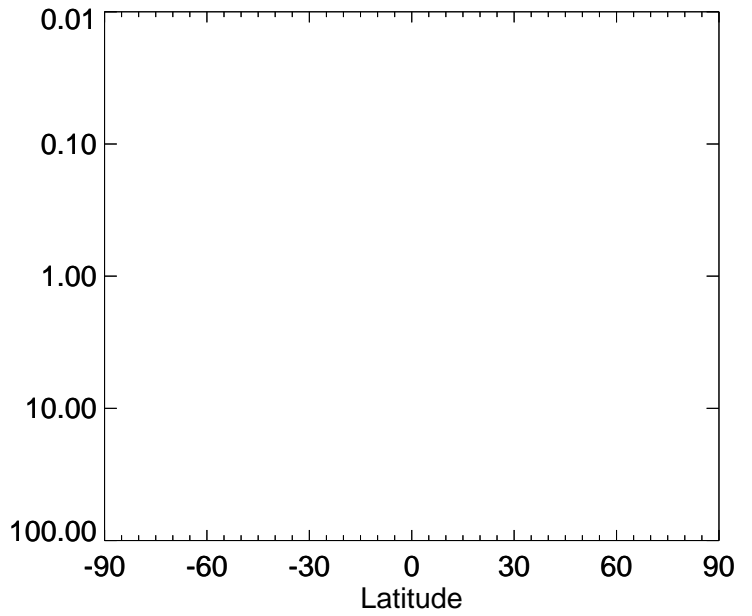
v11-02d - v11-02c

DST2 - Strat zonal mean abs diff for Apr



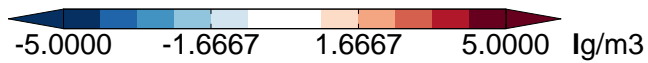
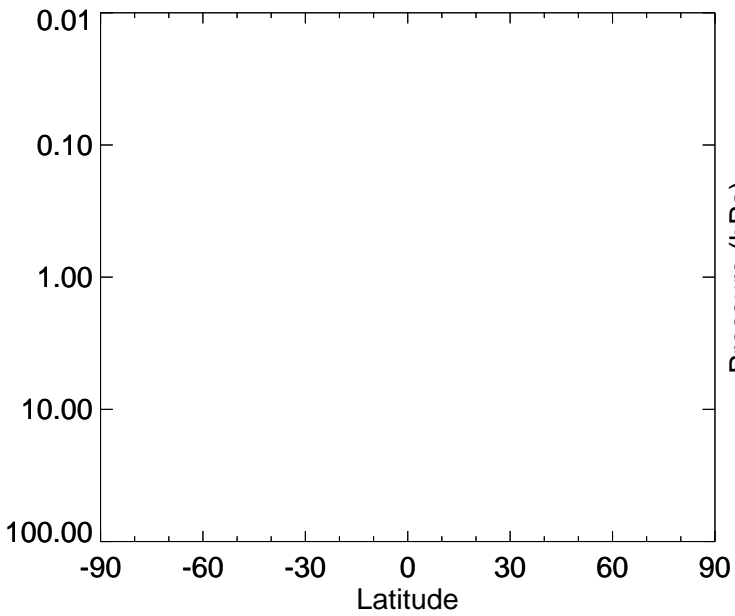
v11-02d / v11-02c

DST2 - Strat zonal mean % diff for Apr



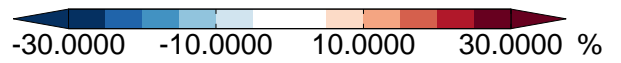
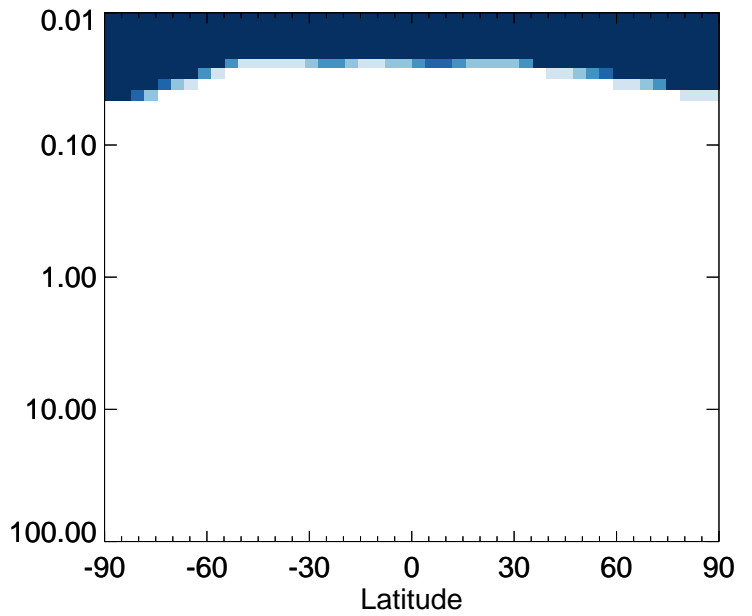
v11-02d - v11-02a

DST2 - Strat zonal mean abs diff for Apr



v11-02d / v11-02a

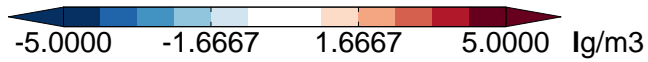
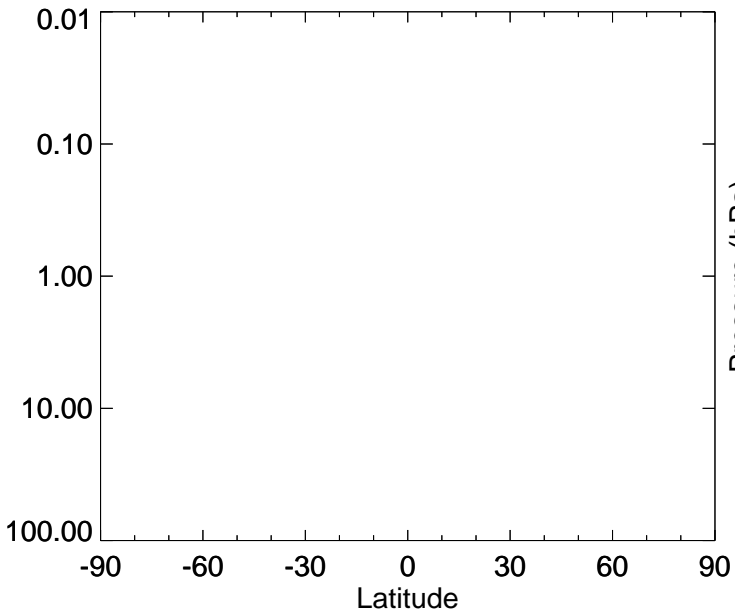
DST2 - Strat zonal mean % diff for Apr



# GEOS-Chem Stratospheric Zonal Difference Maps

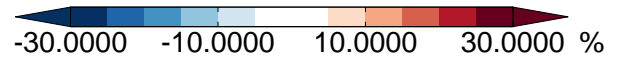
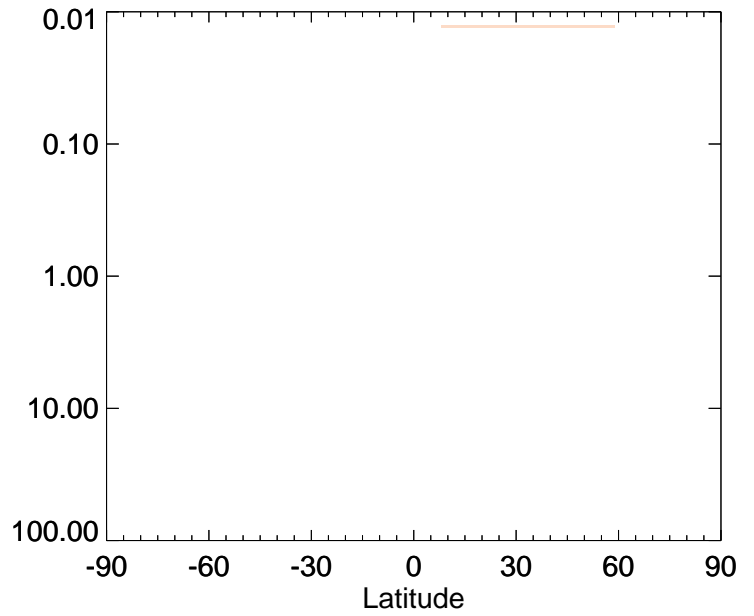
v11-02d - v11-02c

DST3 - Strat zonal mean abs diff for Apr



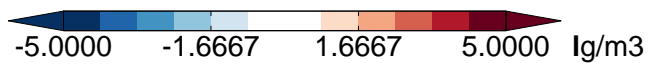
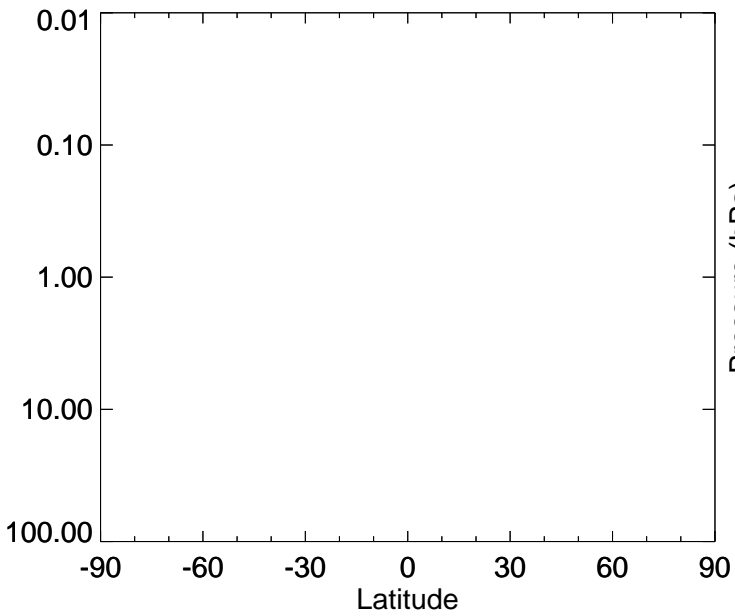
v11-02d / v11-02c

DST3 - Strat zonal mean % diff for Apr



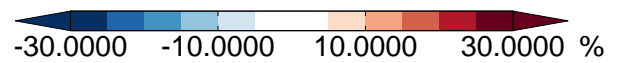
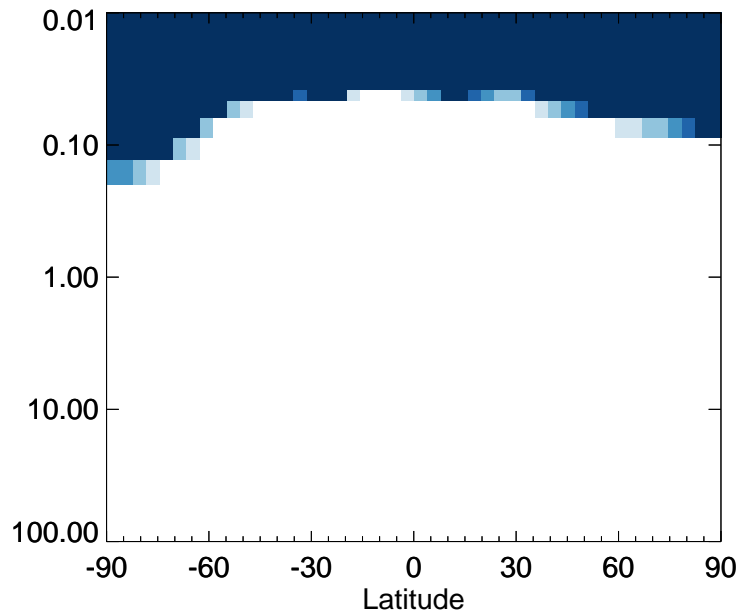
v11-02d - v11-02a

DST3 - Strat zonal mean abs diff for Apr



v11-02d / v11-02a

DST3 - Strat zonal mean % diff for Apr

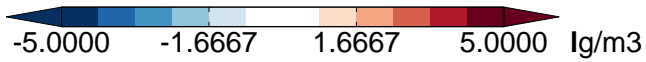
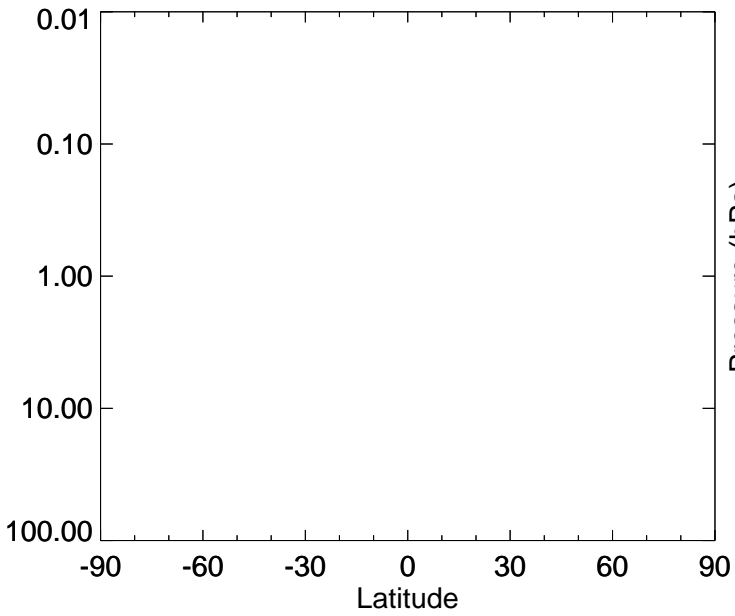




# GEOS-Chem Stratospheric Zonal Difference Maps

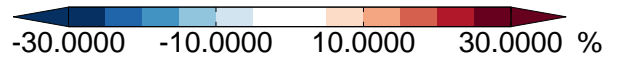
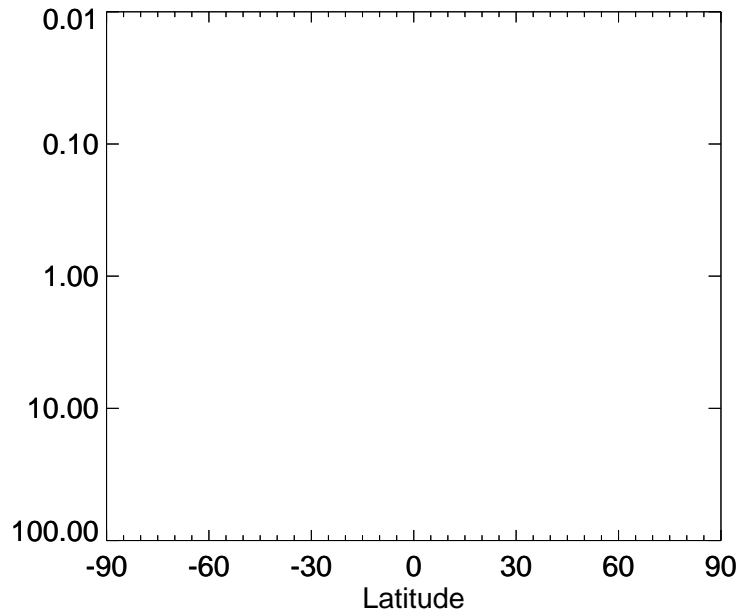
v11-02d - v11-02c

DST4 - Strat zonal mean abs diff for Apr



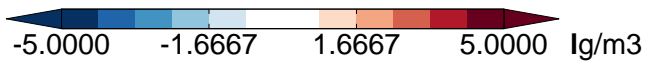
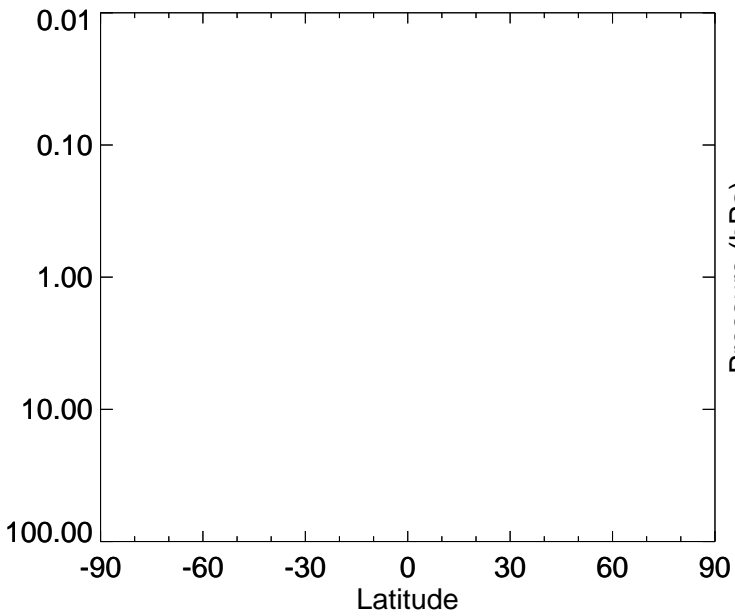
v11-02d / v11-02c

DST4 - Strat zonal mean % diff for Apr



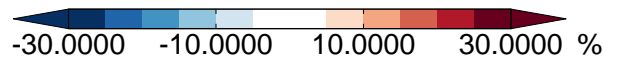
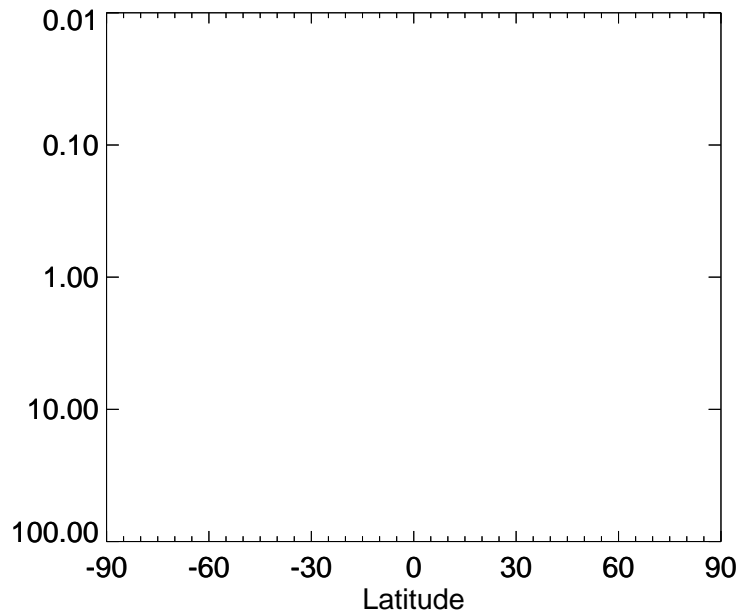
v11-02d - v11-02a

DST4 - Strat zonal mean abs diff for Apr



v11-02d / v11-02a


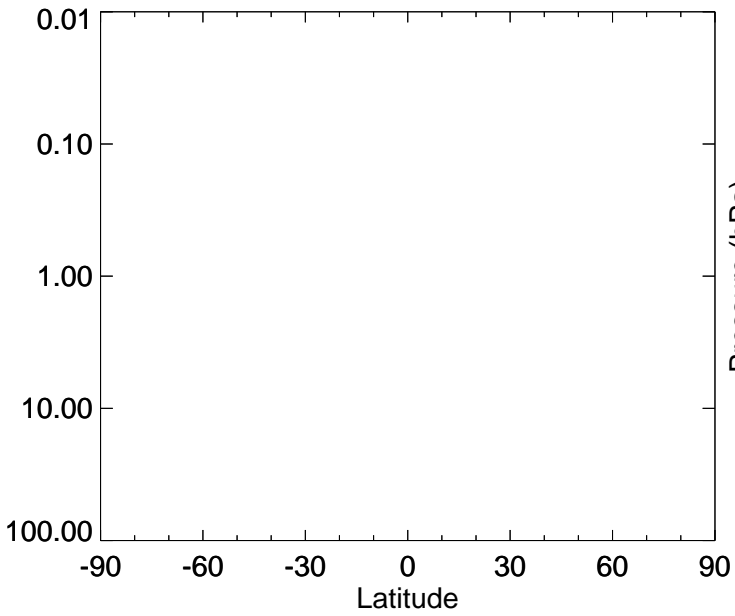
DST4 - Strat zonal mean % diff for Apr



# GEOS-Chem Stratospheric Zonal Difference Maps

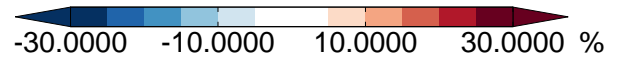
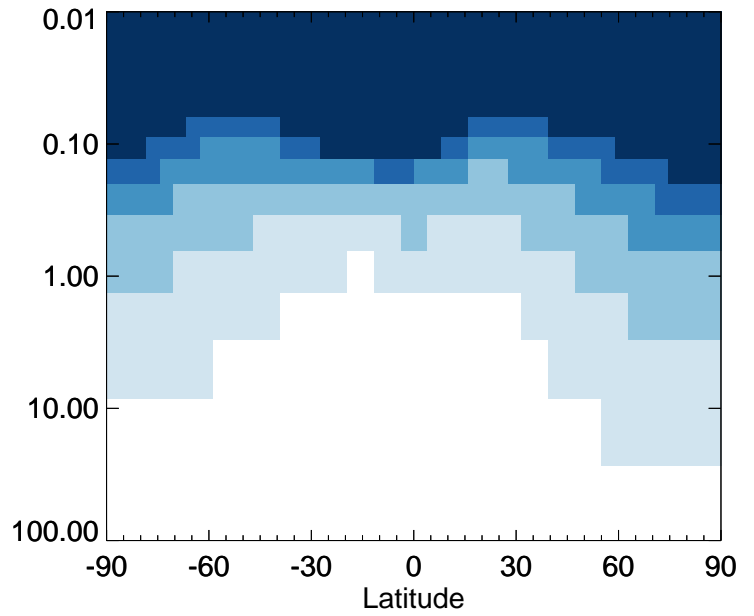
v11-02d - v11-02c

SALA - Strat zonal mean abs diff for Apr



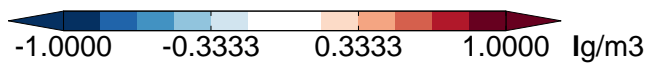
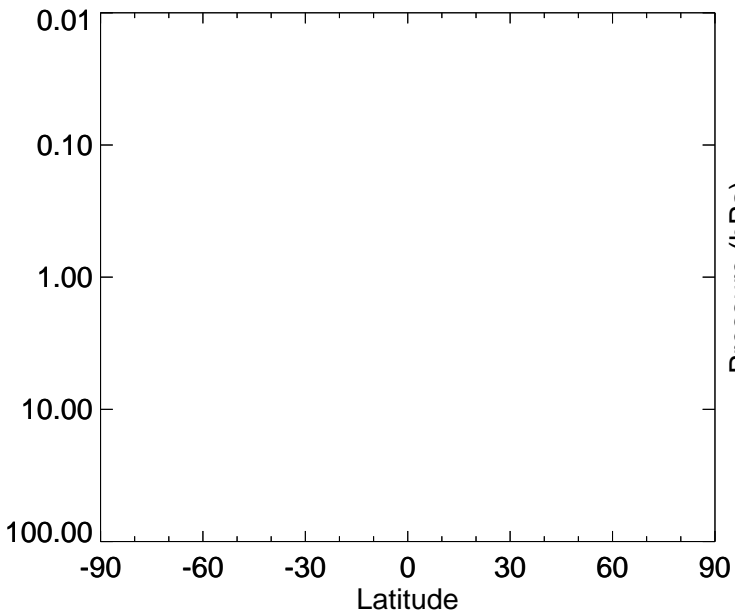
v11-02d / v11-02c

SALA - Strat zonal mean % diff for Apr



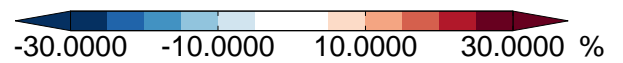
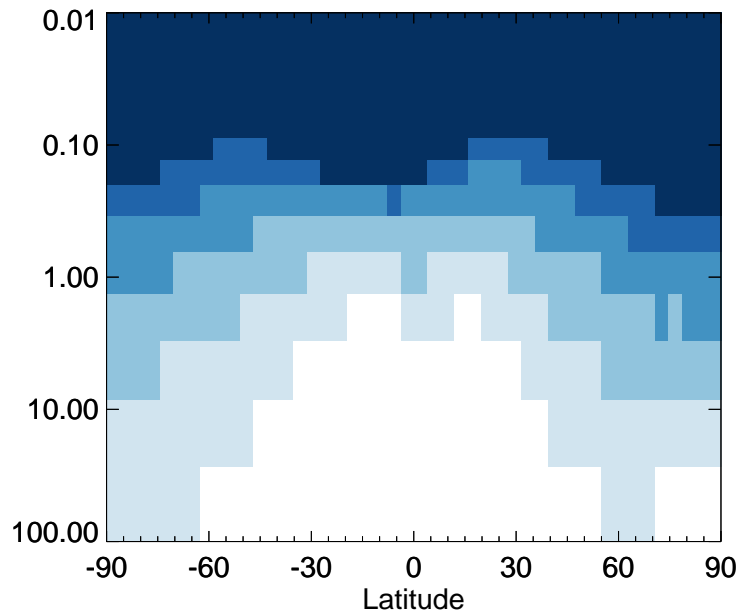
v11-02d - v11-02a

SALA - Strat zonal mean abs diff for Apr



v11-02d / v11-02a

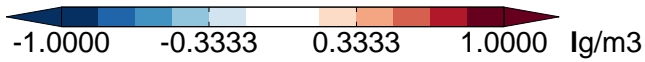
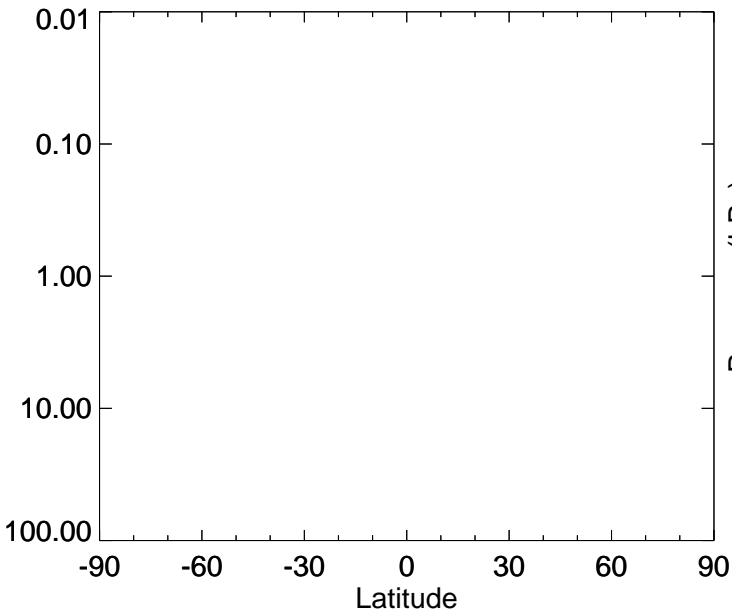
SALA - Strat zonal mean % diff for Apr



GEOS-Chem Stratospheric Zonal Difference Maps

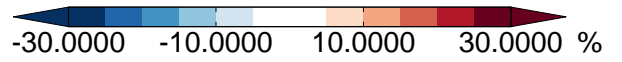
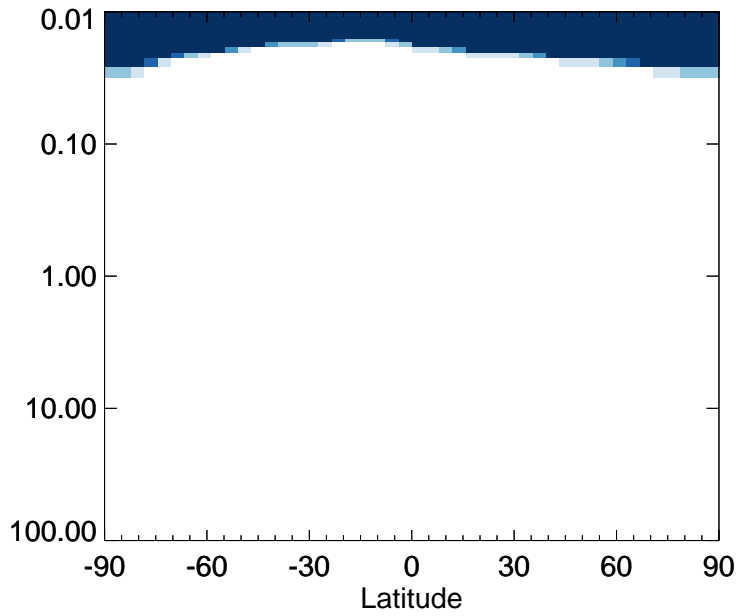
v11-02d - v11-02c

SALC - Strat zonal mean abs diff for Apr



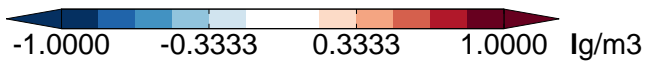
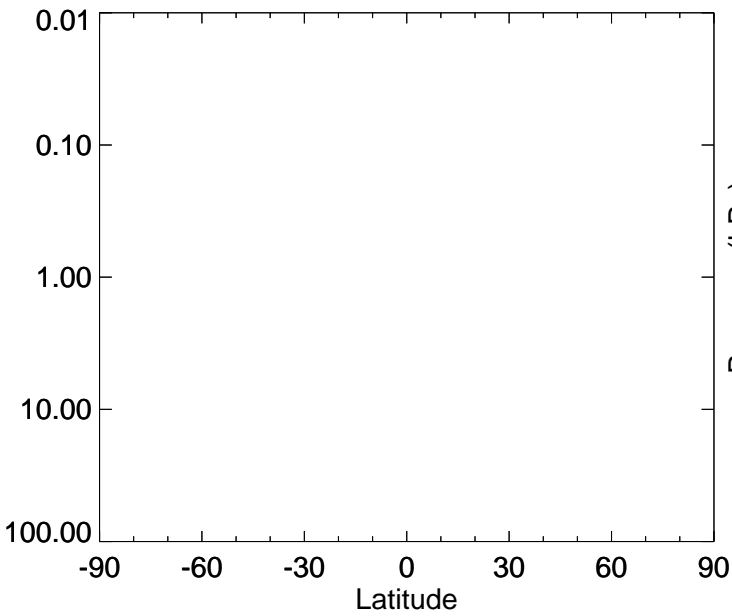
v11-02d / v11-02c

SALC - Strat zonal mean % diff for Apr



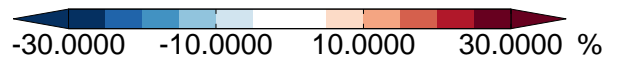
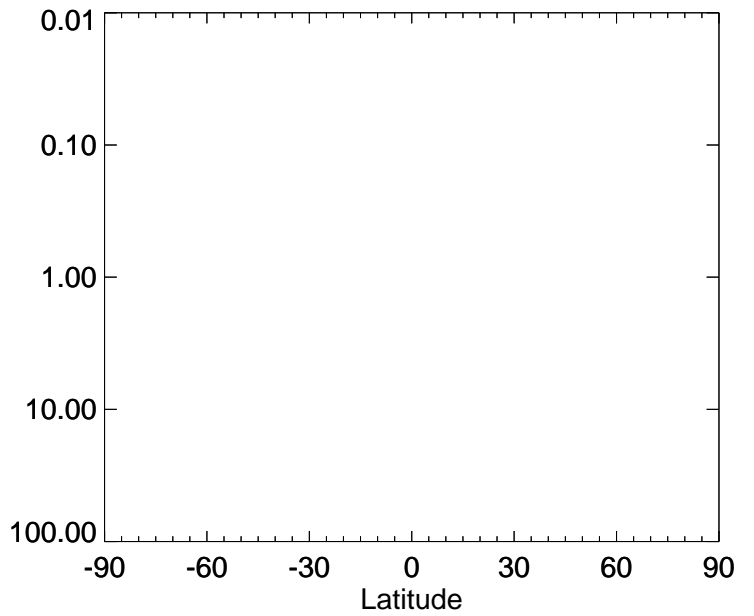
v11-02d - v11-02a

SALC - Strat zonal mean abs diff for Apr



v11-02d / v11-02a

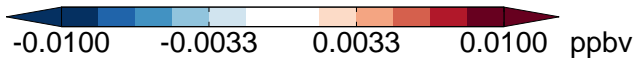
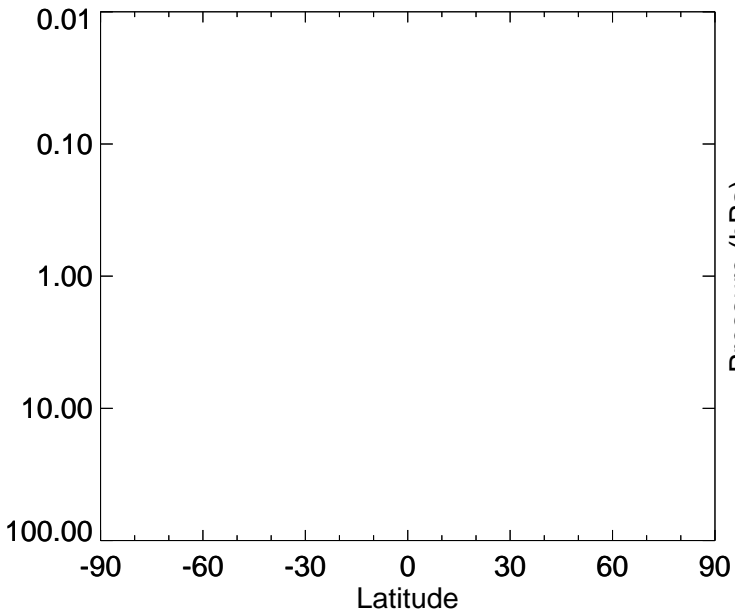
SALC - Strat zonal mean % diff for Apr



# GEOS-Chem Stratospheric Zonal Difference Maps

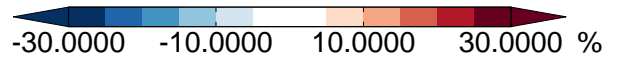
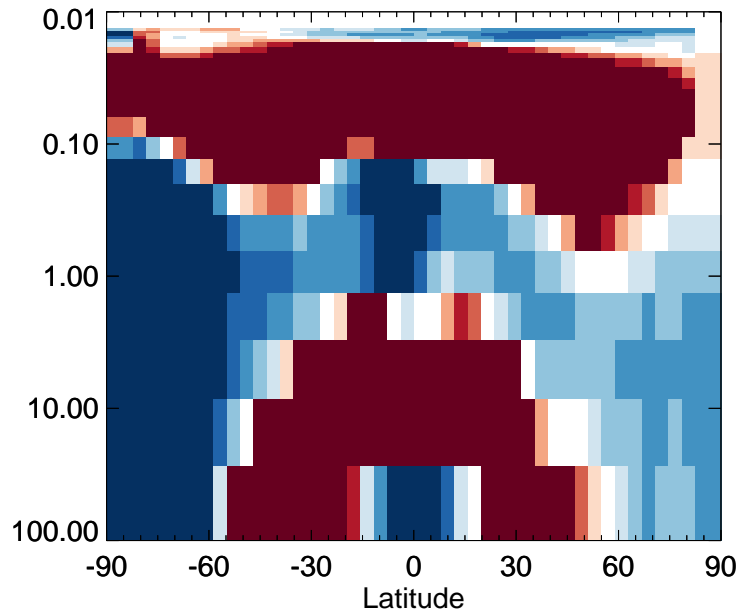
v11-02d - v11-02c

Br2 - Strat zonal mean abs diff for Apr



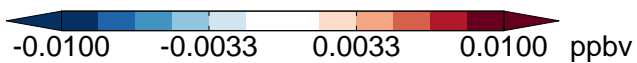
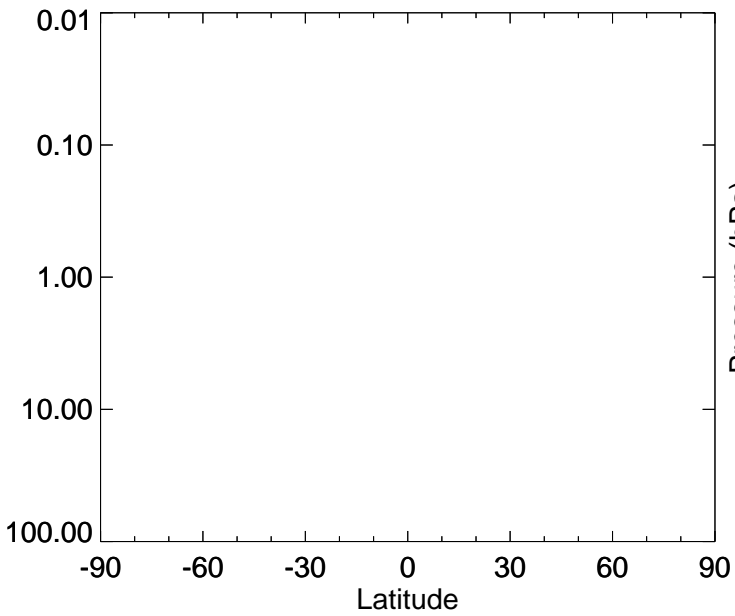
v11-02d / v11-02c

Br2 - Strat zonal mean % diff for Apr



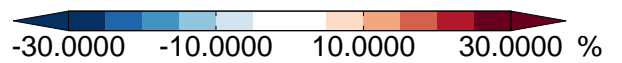
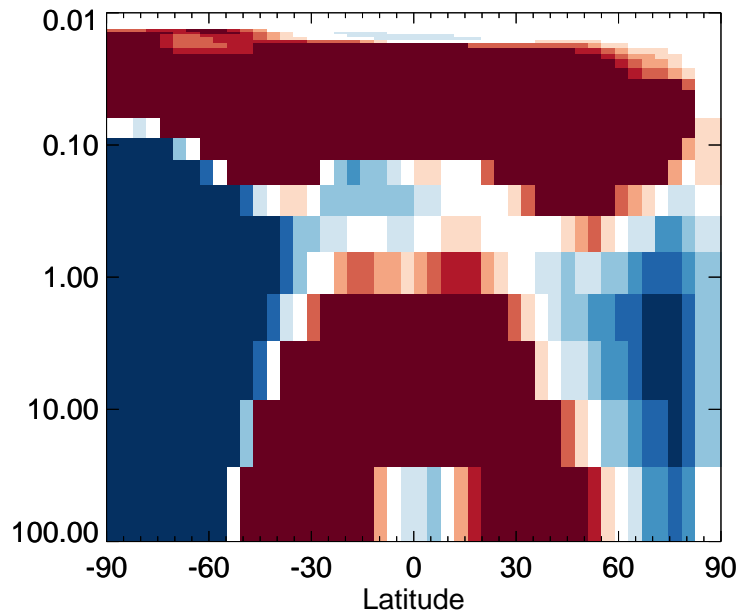
v11-02d - v11-02a

Br2 - Strat zonal mean abs diff for Apr



v11-02d / v11-02a


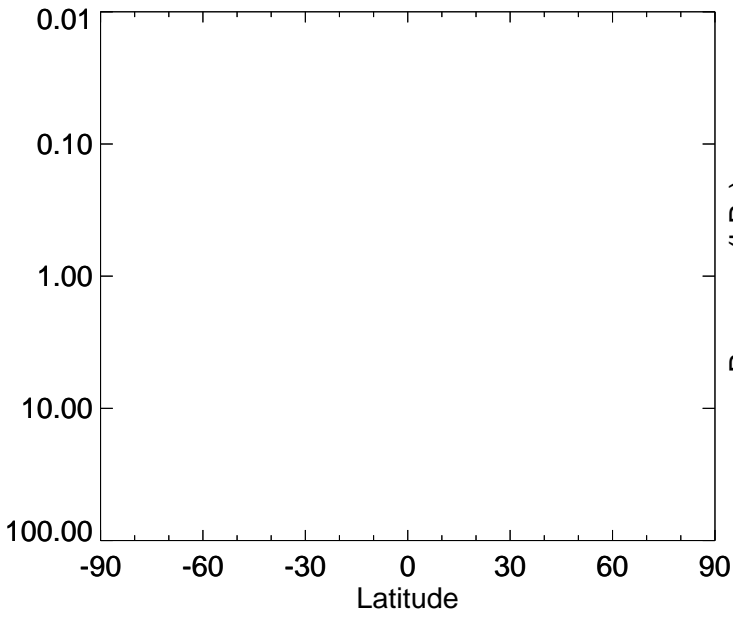
Br2 - Strat zonal mean % diff for Apr



# GEOS-Chem Stratospheric Zonal Difference Maps

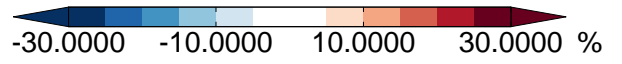
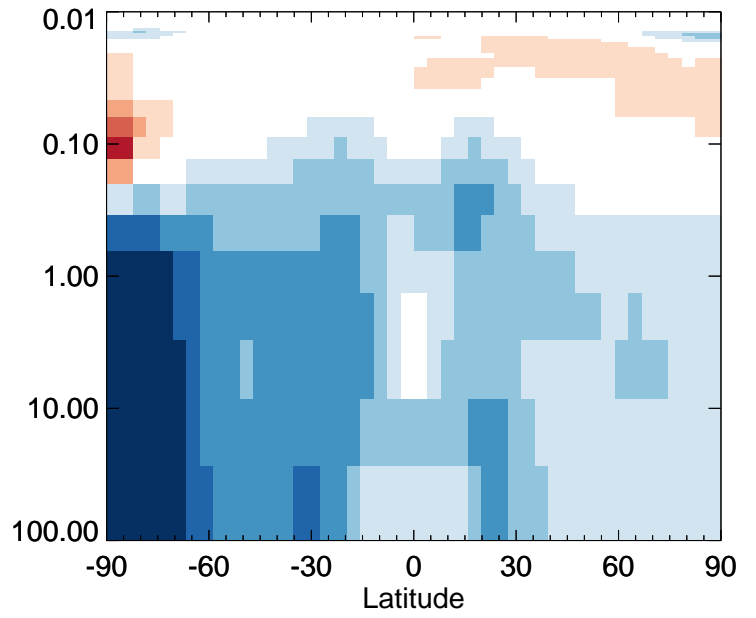
v11-02d - v11-02c

Br - Strat zonal mean abs diff for Apr



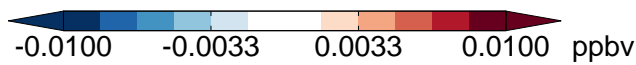
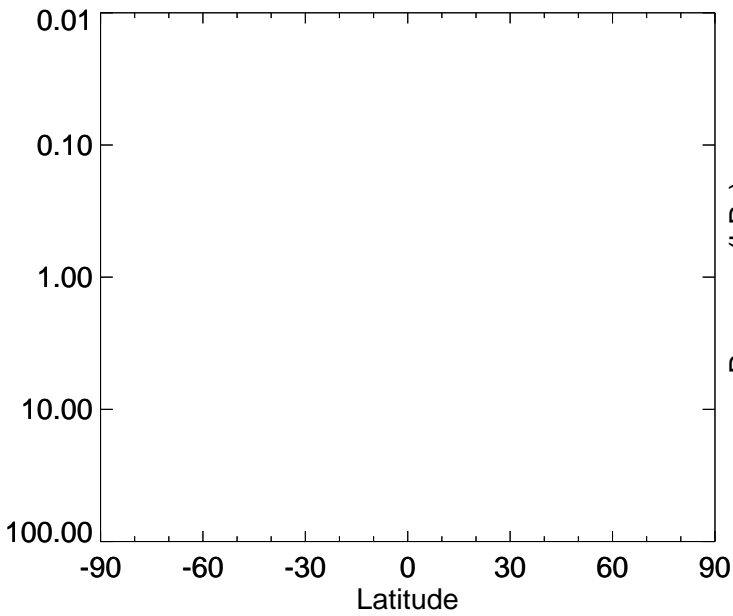
v11-02d / v11-02c

Br - Strat zonal mean % diff for Apr



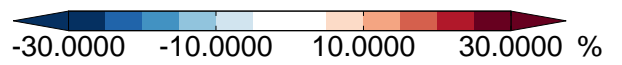
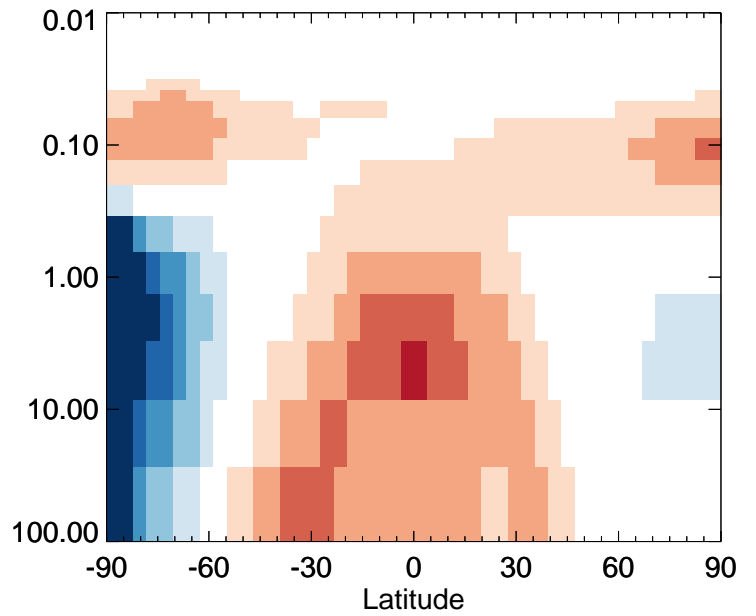
v11-02d - v11-02a

Br - Strat zonal mean abs diff for Apr



v11-02d / v11-02a

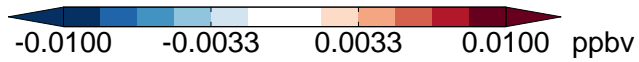
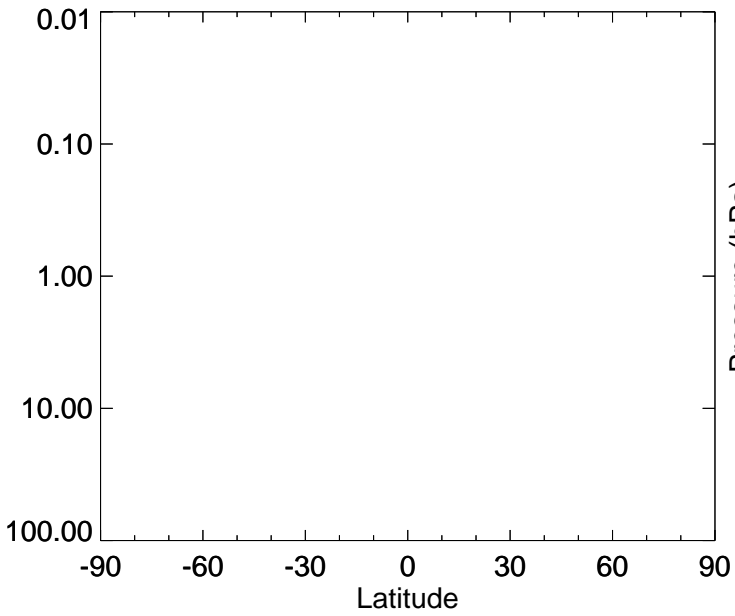
Br - Strat zonal mean % diff for Apr



# GEOS-Chem Stratospheric Zonal Difference Maps

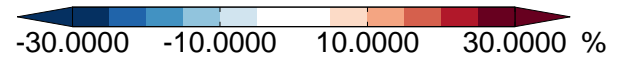
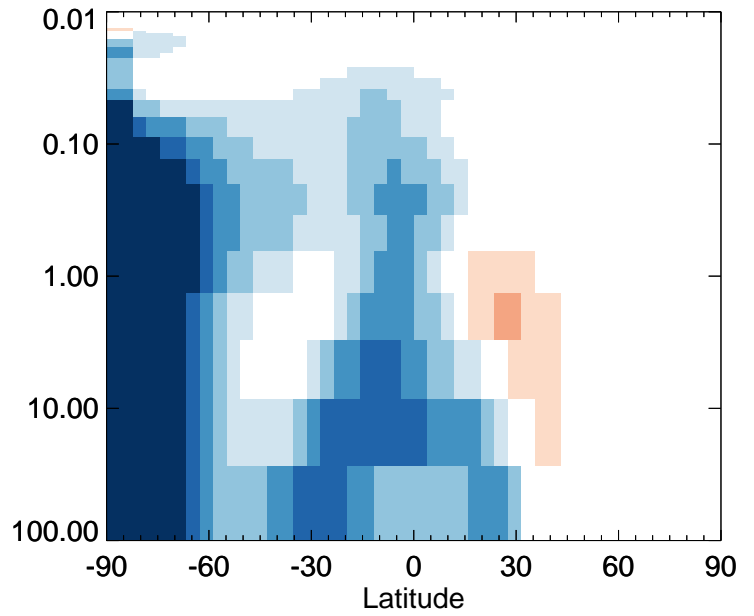
v11-02d - v11-02c

BrO - Strat zonal mean abs diff for Apr



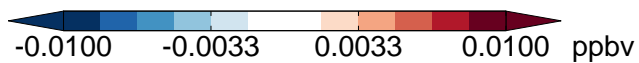
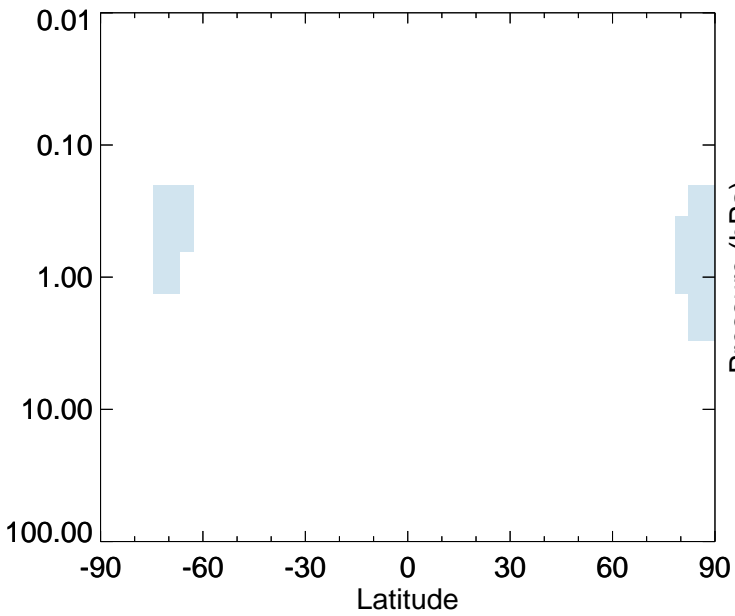
v11-02d / v11-02c

BrO - Strat zonal mean % diff for Apr



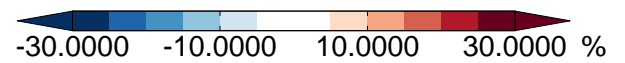
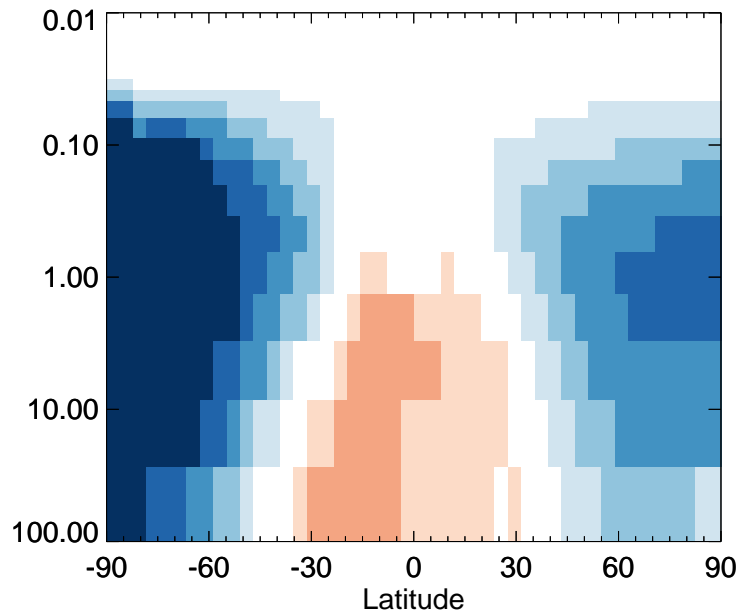
v11-02d - v11-02a

BrO - Strat zonal mean abs diff for Apr



v11-02d / v11-02a

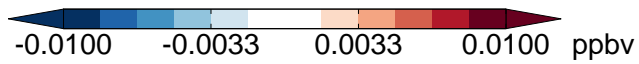
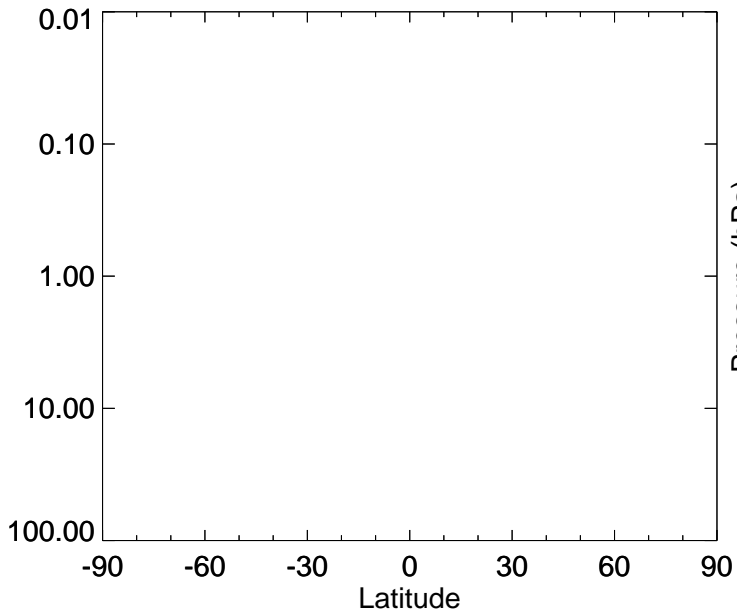
BrO - Strat zonal mean % diff for Apr



# GEOS-Chem Stratospheric Zonal Difference Maps

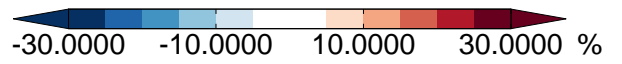
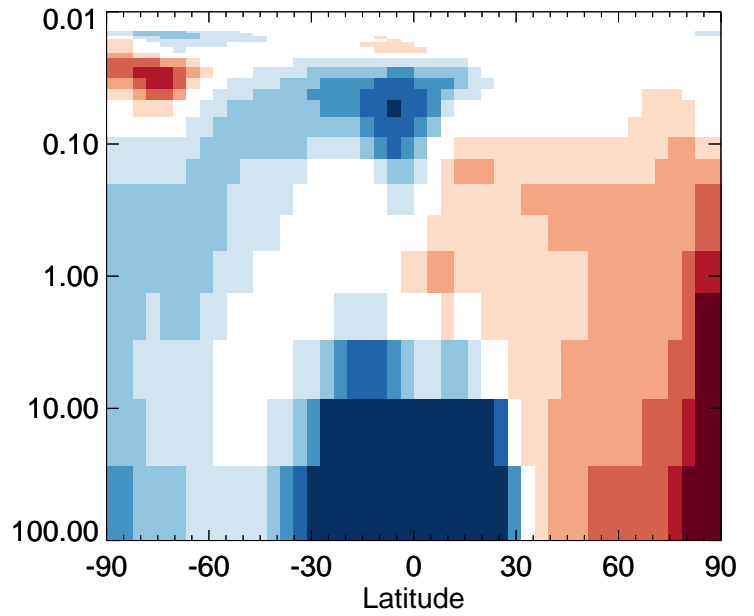
v11-02d - v11-02c

HOBr - Strat zonal mean abs diff for Apr



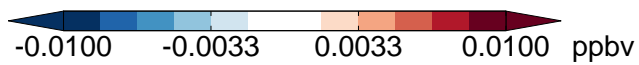
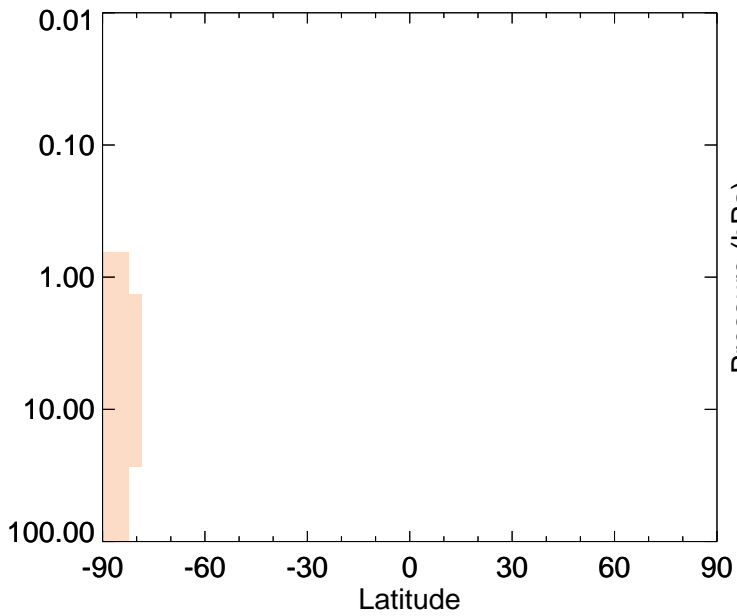
v11-02d / v11-02c

HOBr - Strat zonal mean % diff for Apr



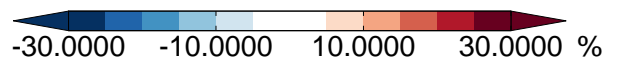
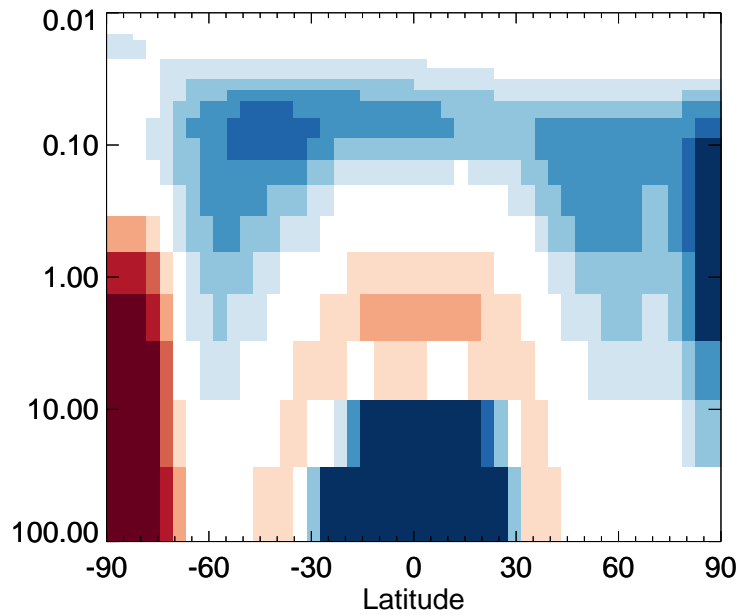
v11-02d - v11-02a

HOBr - Strat zonal mean abs diff for Apr



v11-02d / v11-02a

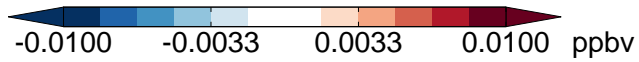
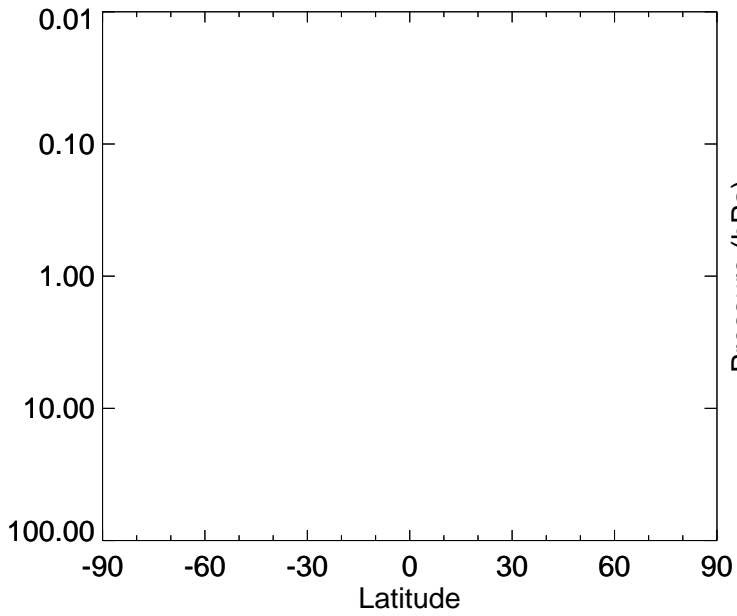
HOBr - Strat zonal mean % diff for Apr



# GEOS-Chem Stratospheric Zonal Difference Maps

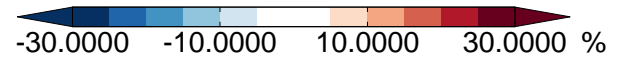
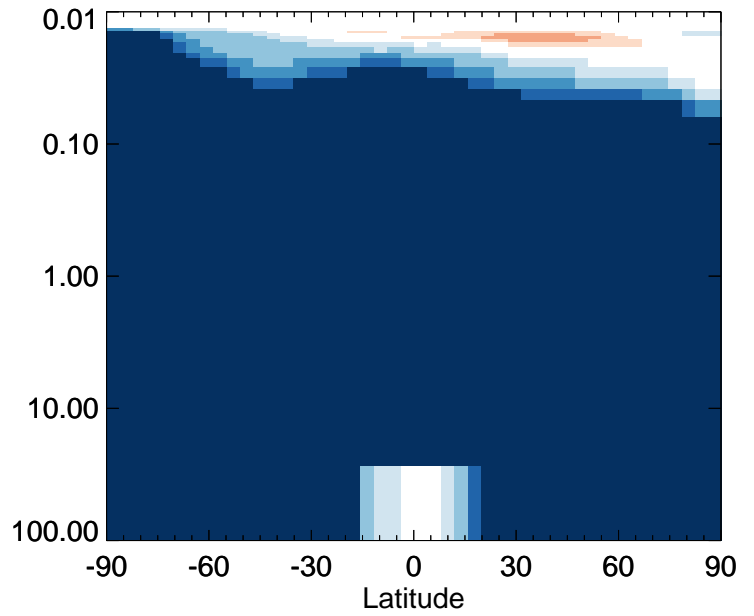
v11-02d - v11-02c

HBr - Strat zonal mean abs diff for Apr



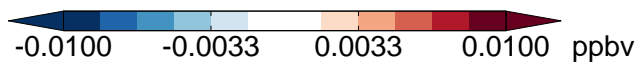
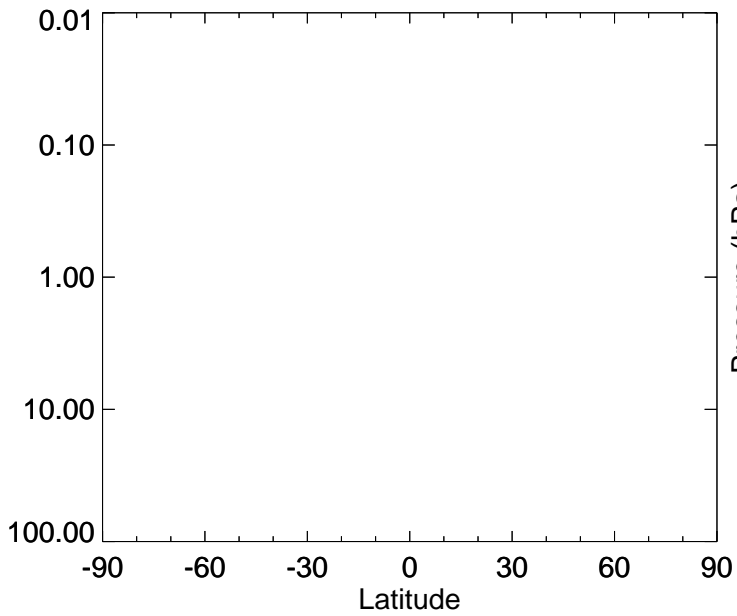
v11-02d / v11-02c

HBr - Strat zonal mean % diff for Apr



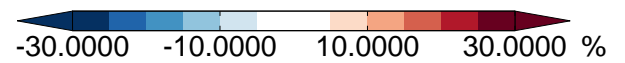
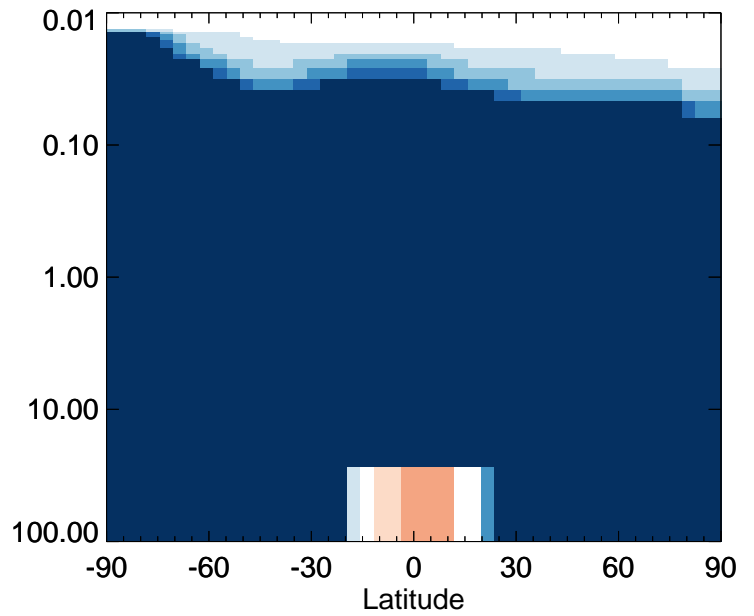
v11-02d - v11-02a

HBr - Strat zonal mean abs diff for Apr



v11-02d / v11-02a

HBr - Strat zonal mean % diff for Apr

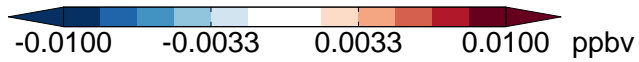
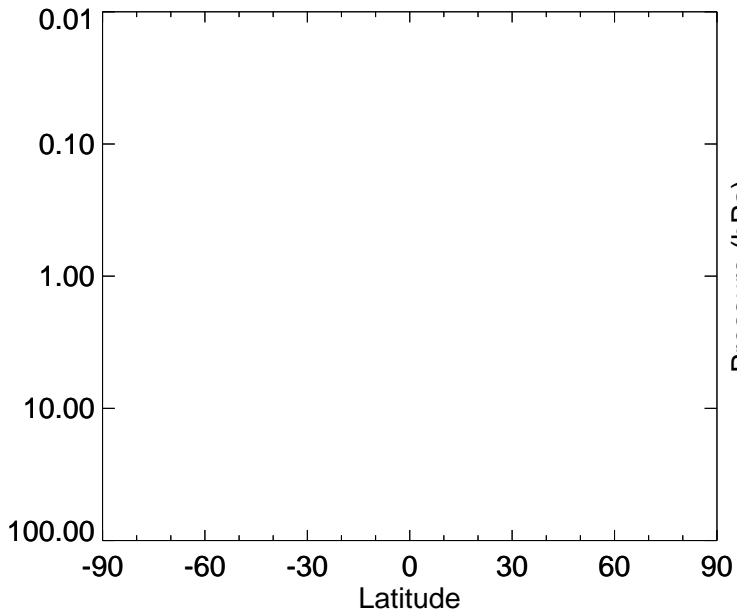




# GEOS-Chem Stratospheric Zonal Difference Maps

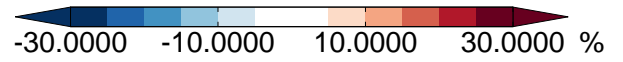
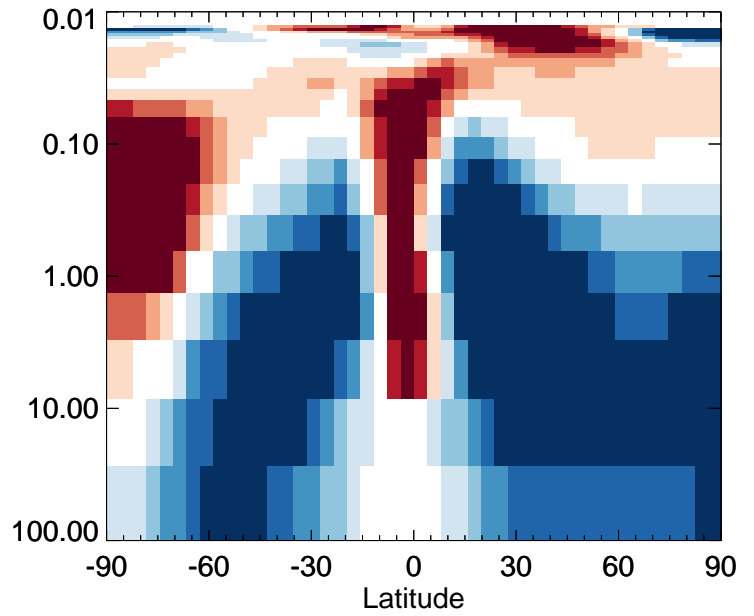
v11-02d - v11-02c

BrNO<sub>2</sub> - Strat zonal mean abs diff for Apr



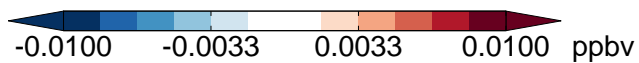
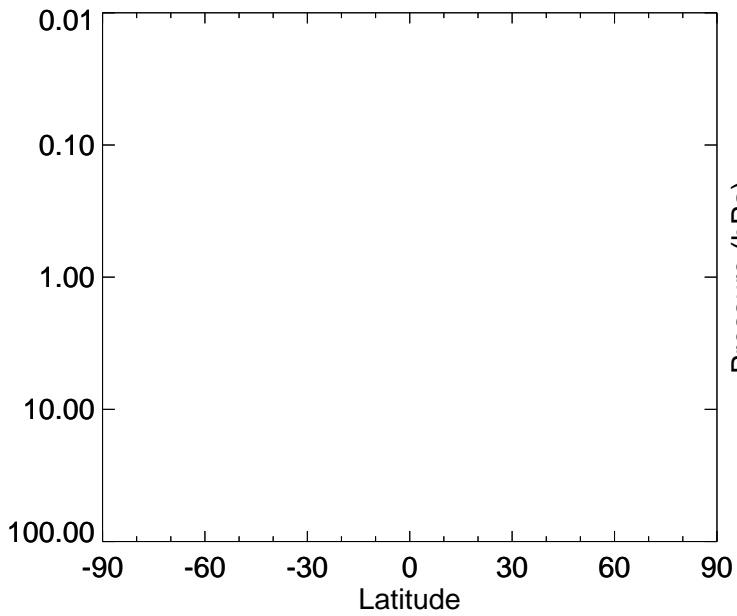
v11-02d / v11-02c

BrNO<sub>2</sub> - Strat zonal mean % diff for Apr



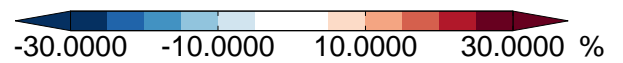
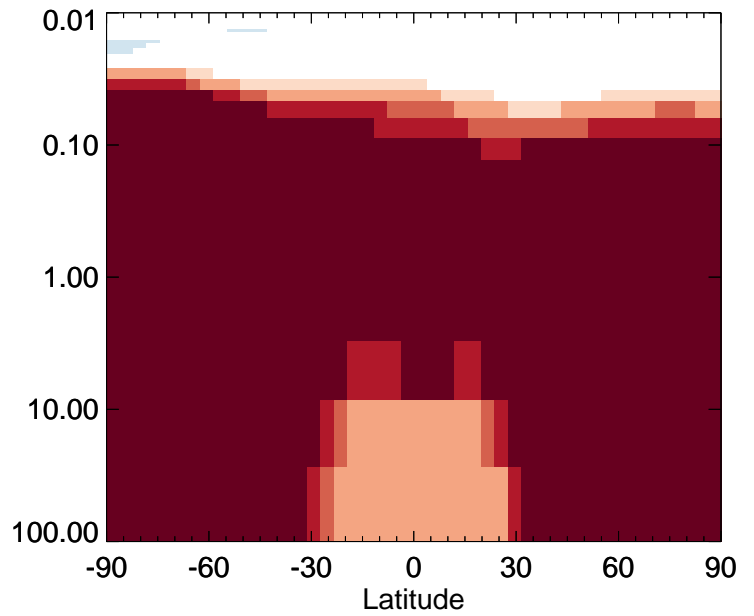
v11-02d - v11-02a

BrNO<sub>2</sub> - Strat zonal mean abs diff for Apr



v11-02d / v11-02a

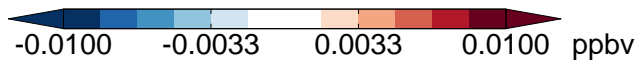
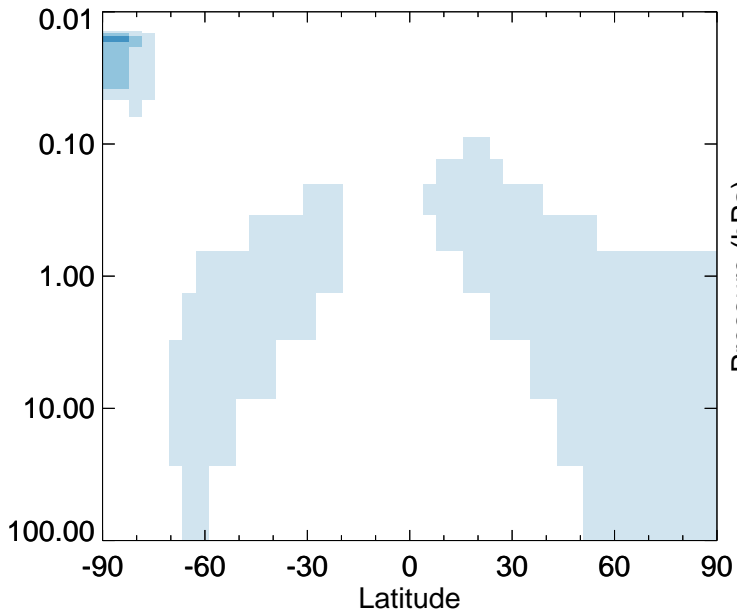
BrNO<sub>2</sub> - Strat zonal mean % diff for Apr



# GEOS-Chem Stratospheric Zonal Difference Maps

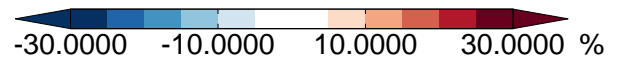
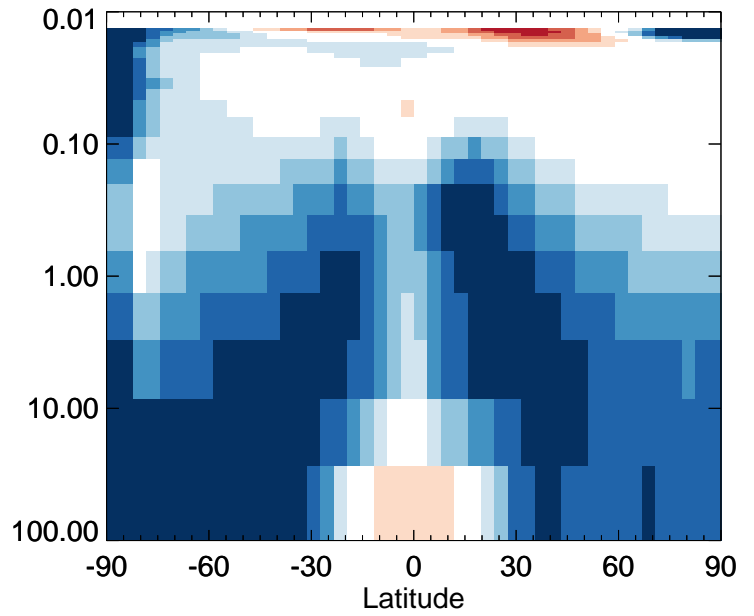
v11-02d - v11-02c

BrNO<sub>3</sub> - Strat zonal mean abs diff for Apr



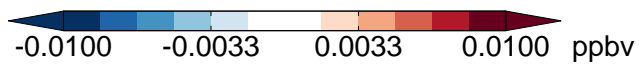
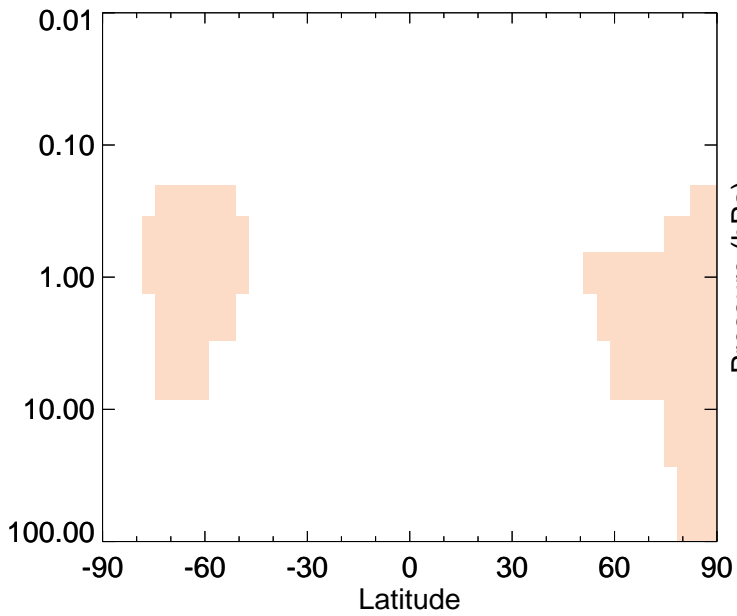
v11-02d / v11-02c

BrNO<sub>3</sub> - Strat zonal mean % diff for Apr



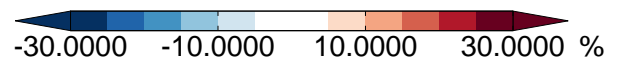
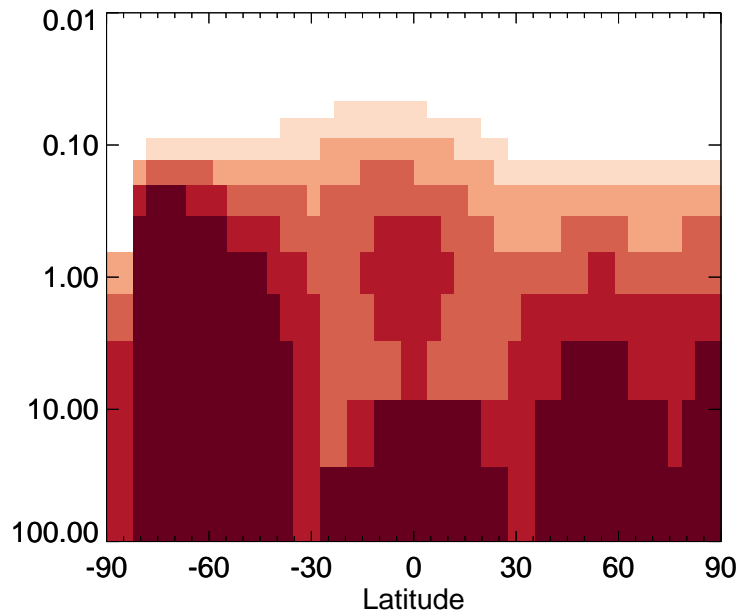
v11-02d - v11-02a

BrNO<sub>3</sub> - Strat zonal mean abs diff for Apr



v11-02d / v11-02a

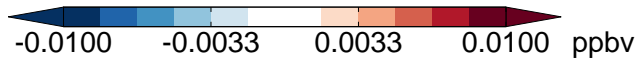
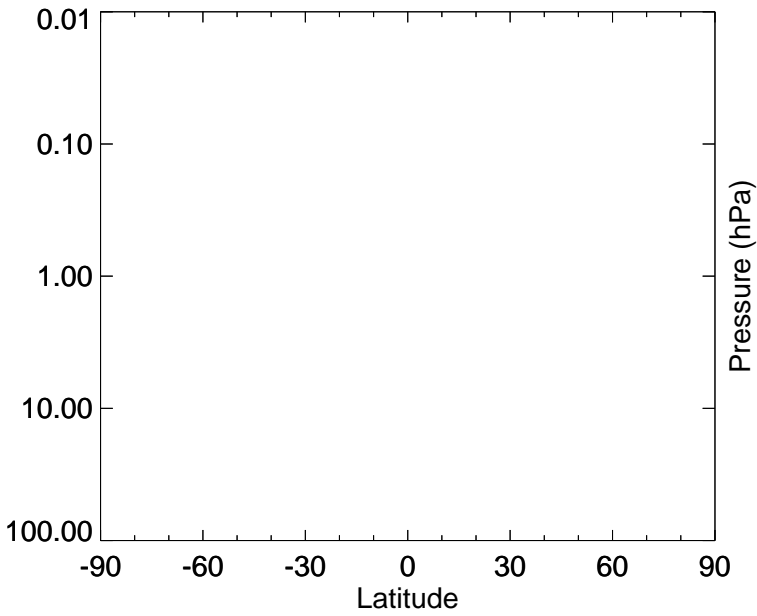
BrNO<sub>3</sub> - Strat zonal mean % diff for Apr



# GEOS-Chem Stratospheric Zonal Difference Maps

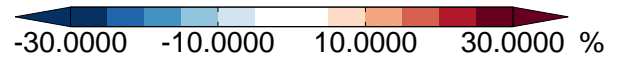
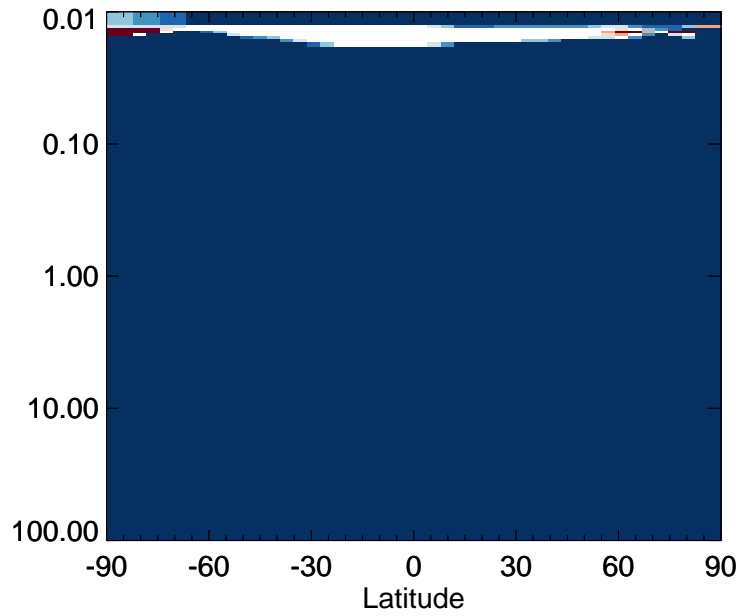
v11-02d - v11-02c

CHBr3 - Strat zonal mean abs diff for Apr



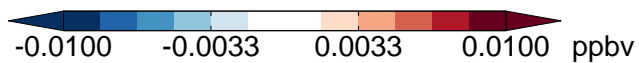
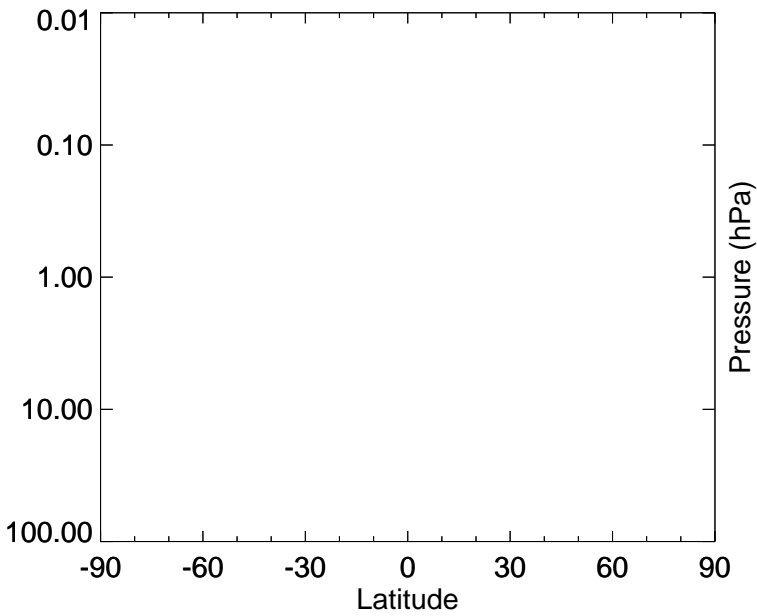
v11-02d / v11-02c

CHBr3 - Strat zonal mean % diff for Apr



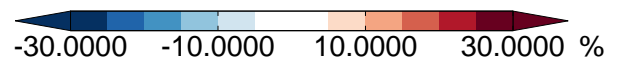
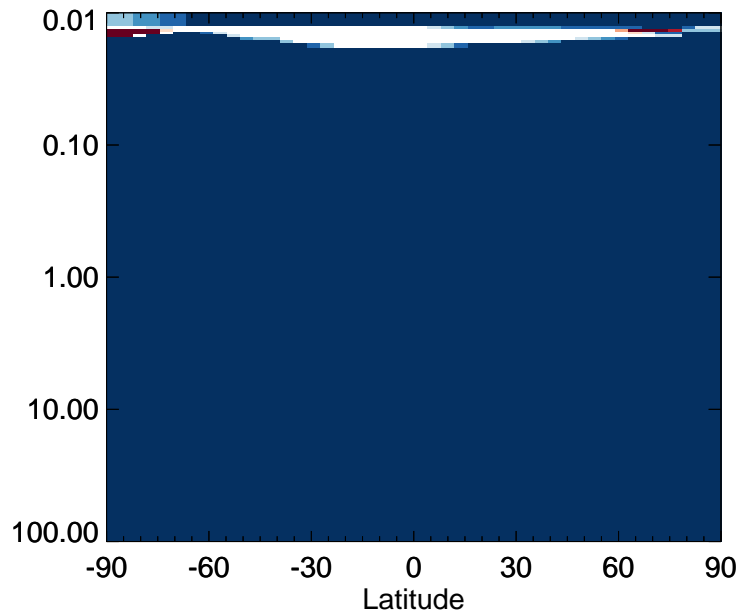
v11-02d - v11-02a

CHBr3 - Strat zonal mean abs diff for Apr



v11-02d / v11-02a

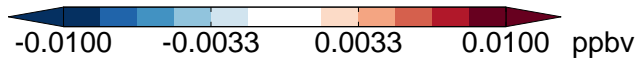
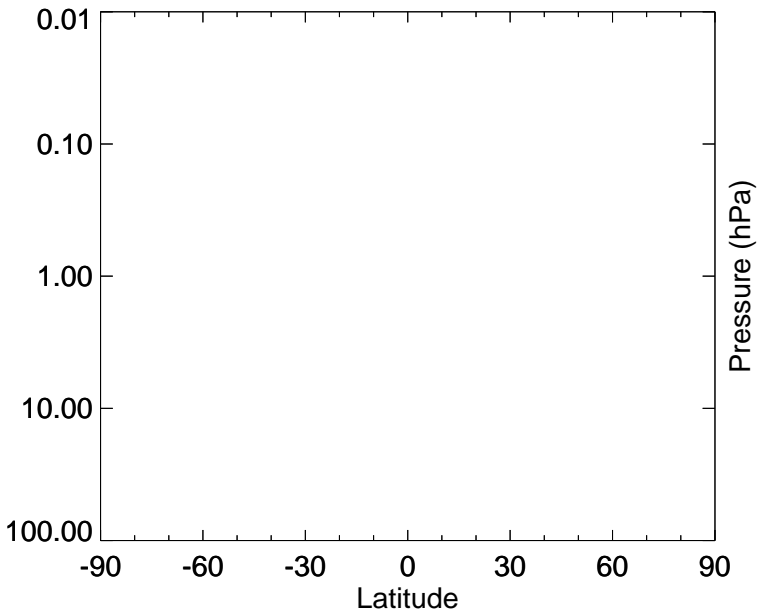
CHBr3 - Strat zonal mean % diff for Apr



# GEOS-Chem Stratospheric Zonal Difference Maps

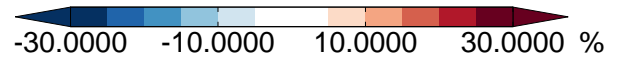
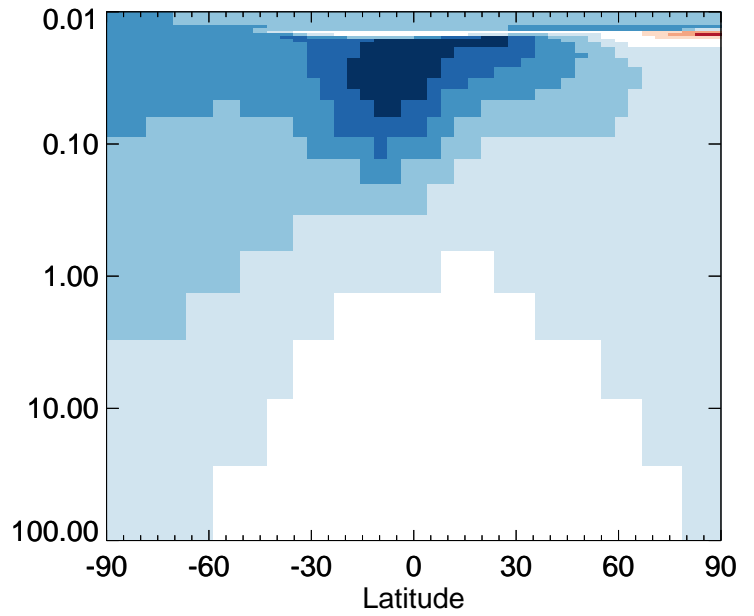
v11-02d - v11-02c

CH<sub>2</sub>Br<sub>2</sub> - Strat zonal mean abs diff for Apr



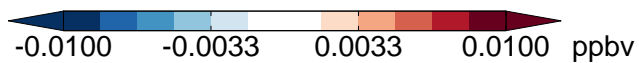
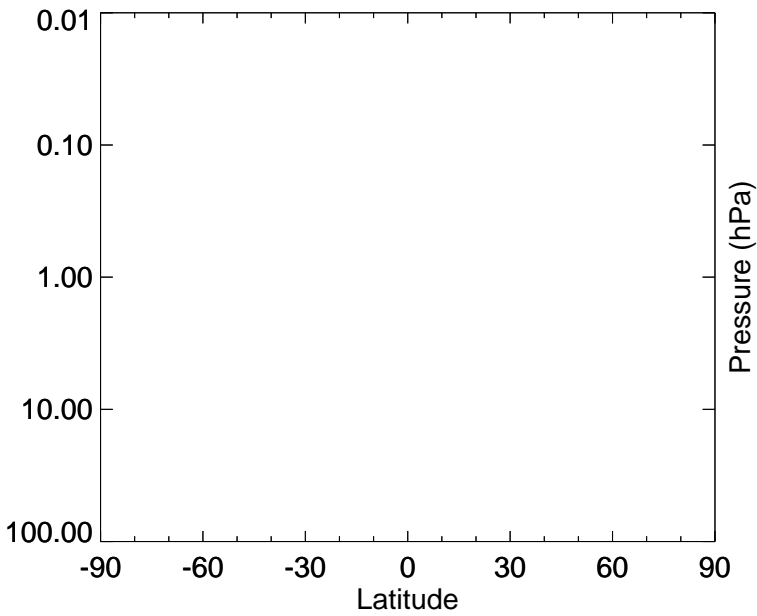
v11-02d / v11-02c

CH<sub>2</sub>Br<sub>2</sub> - Strat zonal mean % diff for Apr



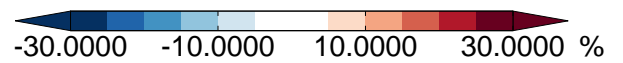
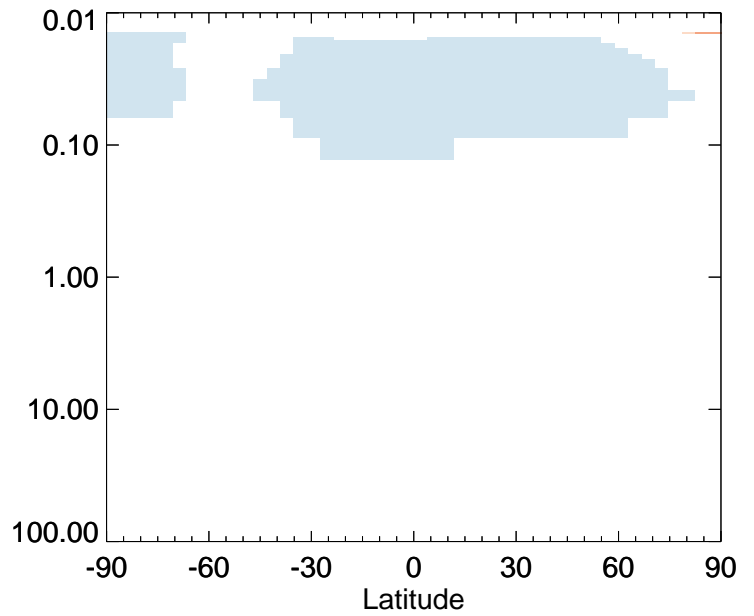
v11-02d - v11-02a

CH<sub>2</sub>Br<sub>2</sub> - Strat zonal mean abs diff for Apr



v11-02d / v11-02a

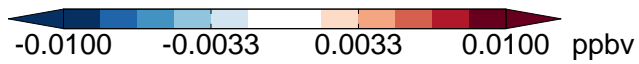
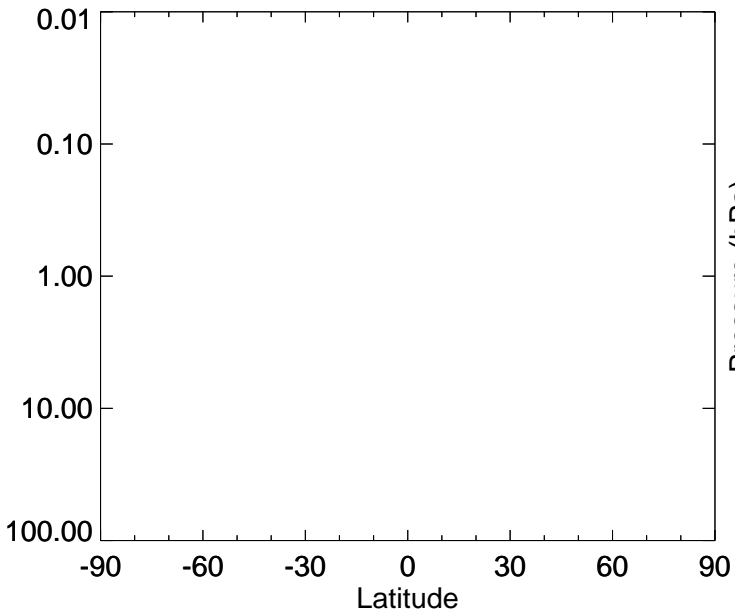
CH<sub>2</sub>Br<sub>2</sub> - Strat zonal mean % diff for Apr



# GEOS-Chem Stratospheric Zonal Difference Maps

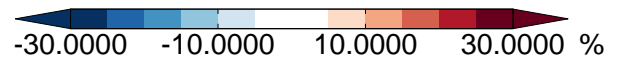
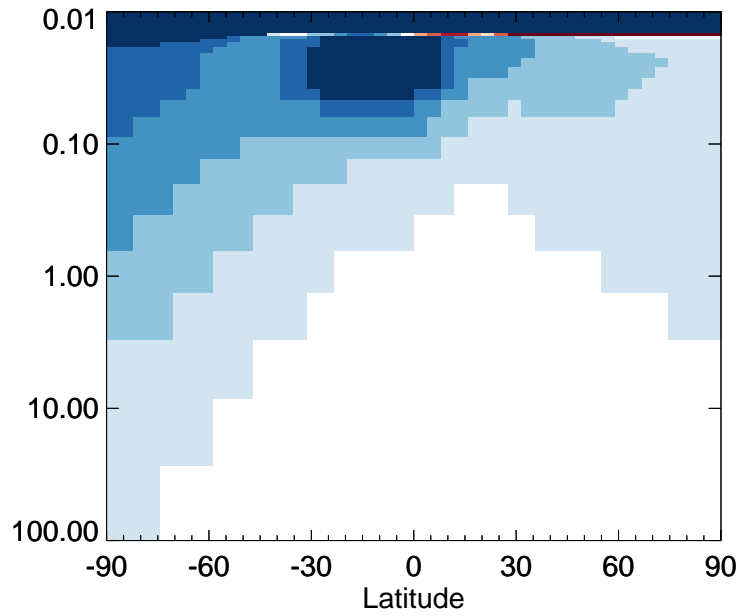
v11-02d - v11-02c

CH3Br - Strat zonal mean abs diff for Apr



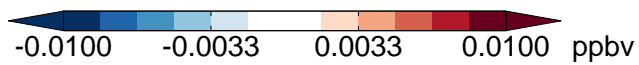
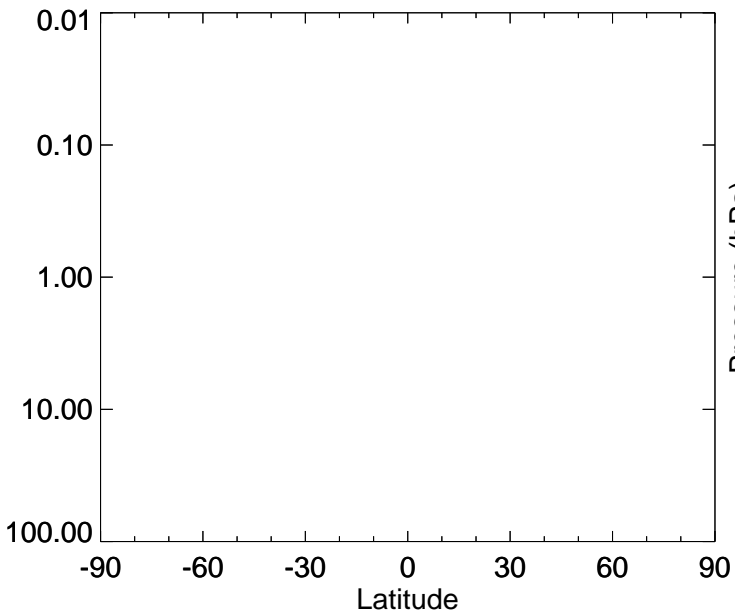
v11-02d / v11-02c

CH3Br - Strat zonal mean % diff for Apr



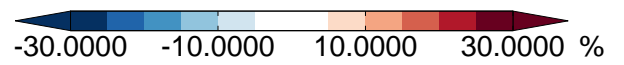
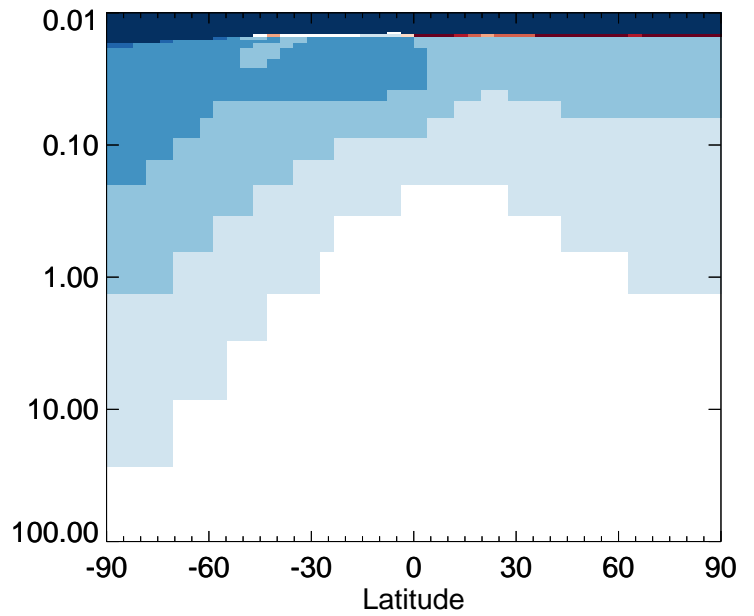
v11-02d - v11-02a

CH3Br - Strat zonal mean abs diff for Apr



v11-02d / v11-02a

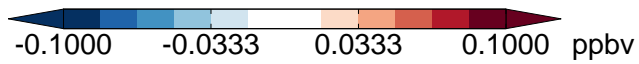
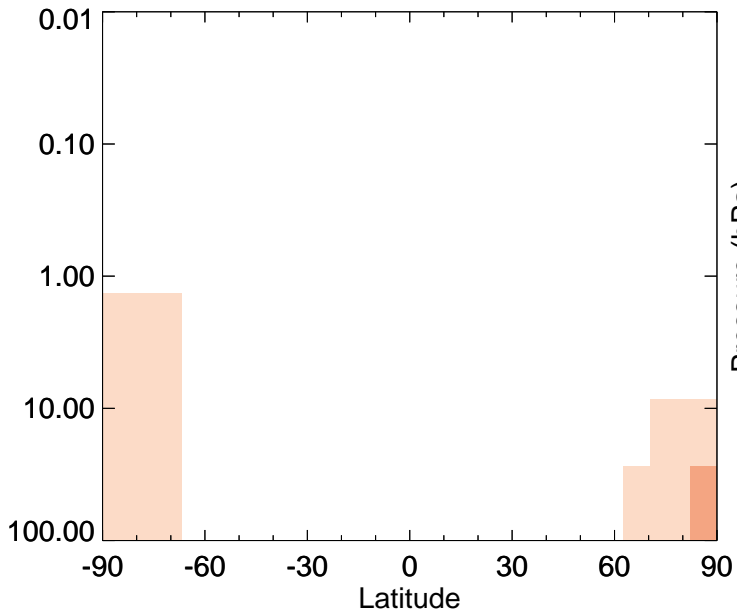
CH3Br - Strat zonal mean % diff for Apr



# GEOS-Chem Stratospheric Zonal Difference Maps

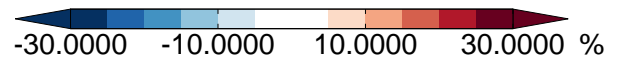
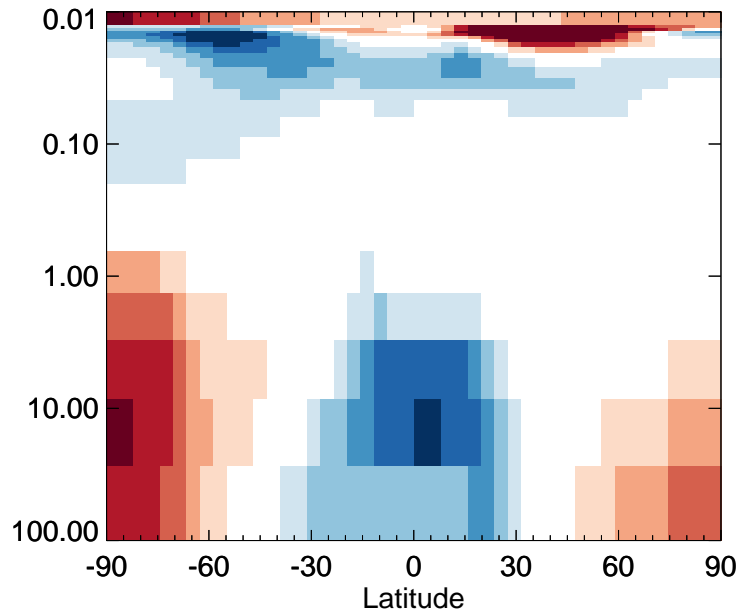
v11-02d - v11-02c

MPN - Strat zonal mean abs diff for Apr



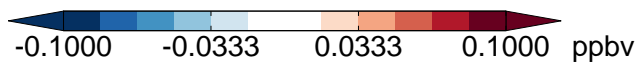
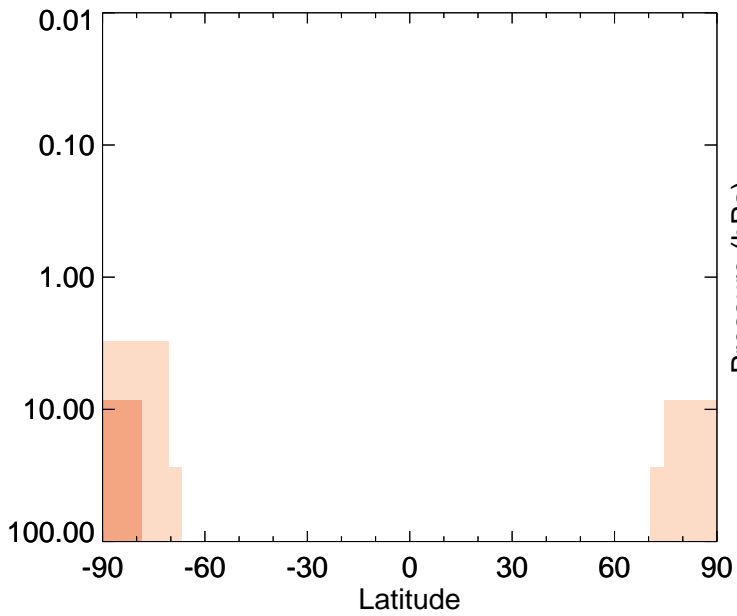
v11-02d / v11-02c

MPN - Strat zonal mean % diff for Apr



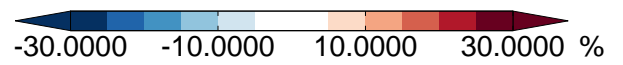
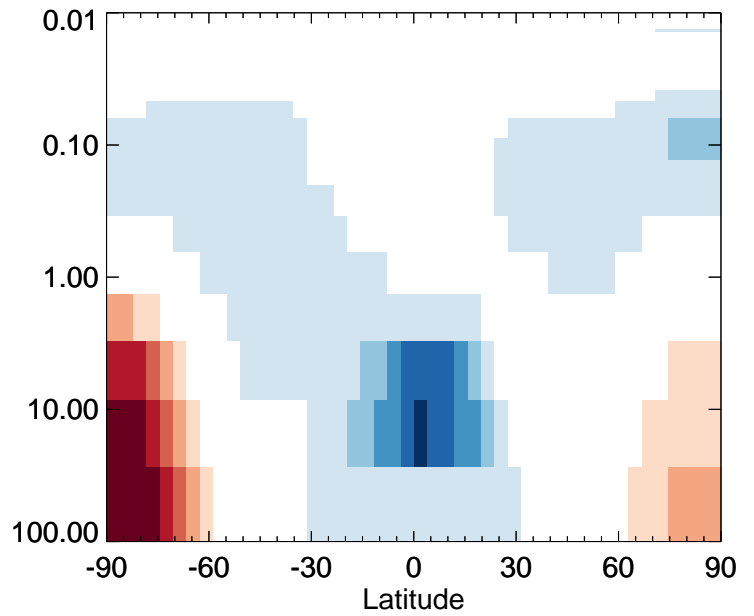
v11-02d - v11-02a

MPN - Strat zonal mean abs diff for Apr



v11-02d / v11-02a

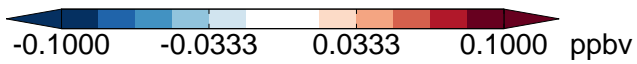
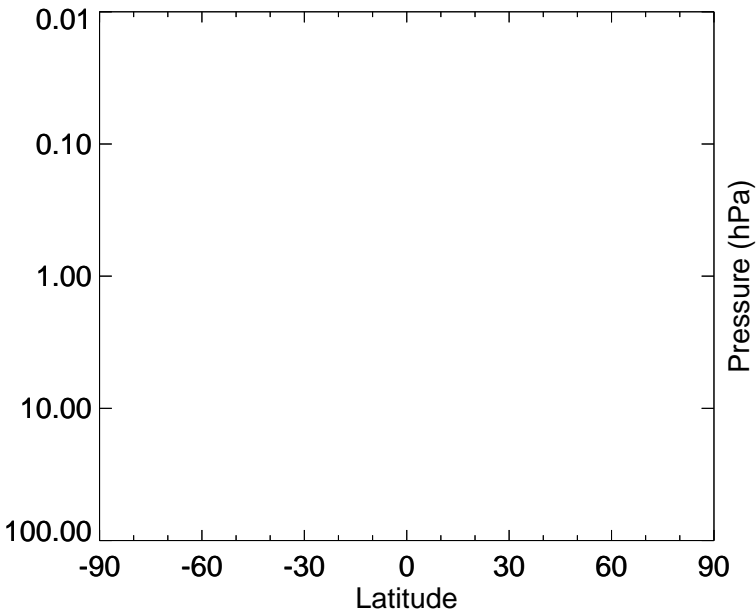
MPN - Strat zonal mean % diff for Apr



# GEOS-Chem Stratospheric Zonal Difference Maps

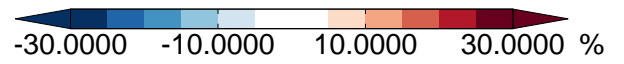
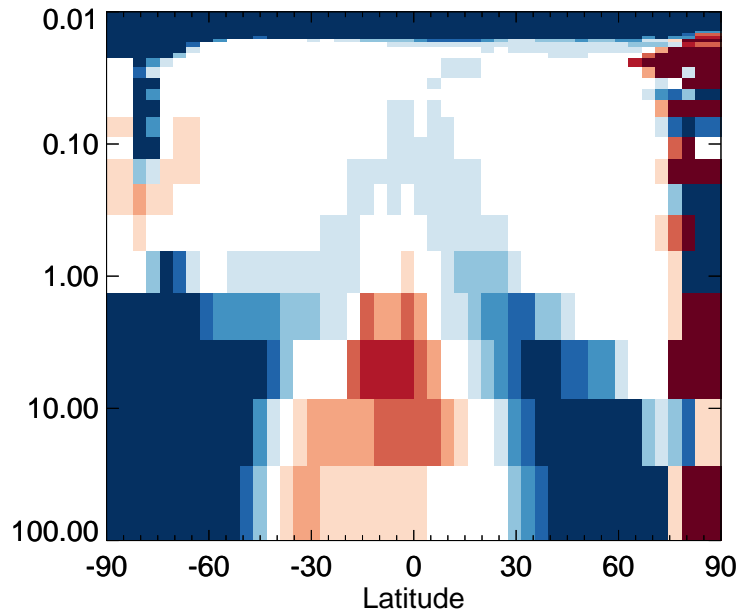
v11-02d - v11-02c

ISOPND - Strat zonal mean abs diff for Apr



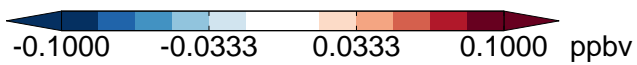
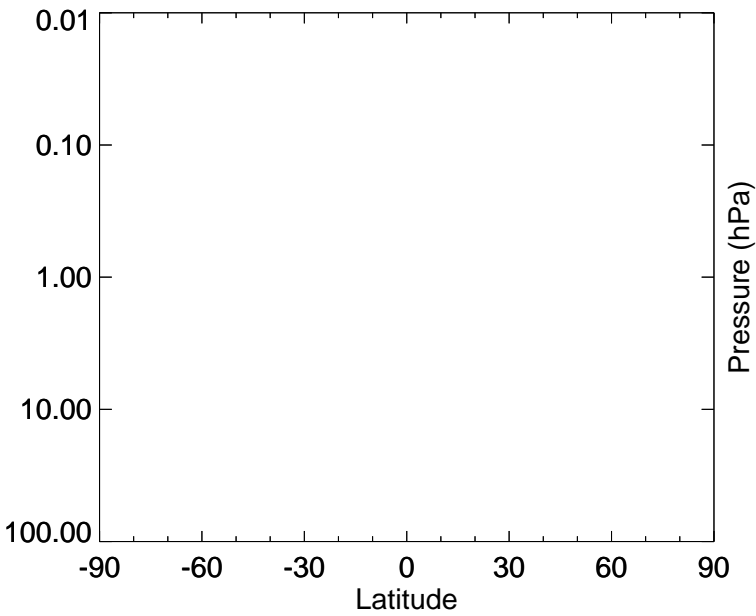
v11-02d / v11-02c

ISOPND - Strat zonal mean % diff for Apr



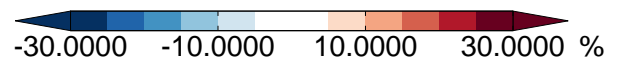
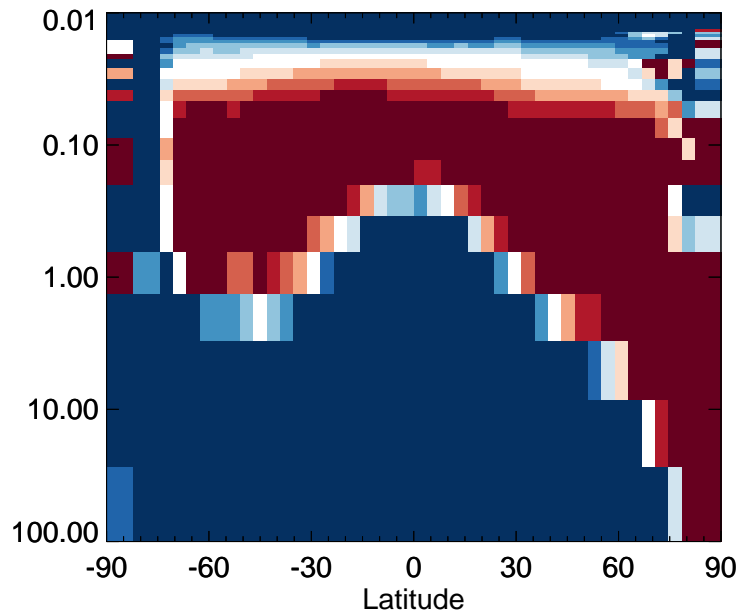
v11-02d - v11-02a

ISOPND - Strat zonal mean abs diff for Apr



v11-02d / v11-02a

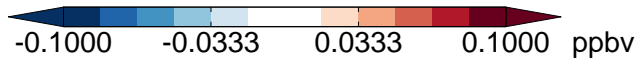
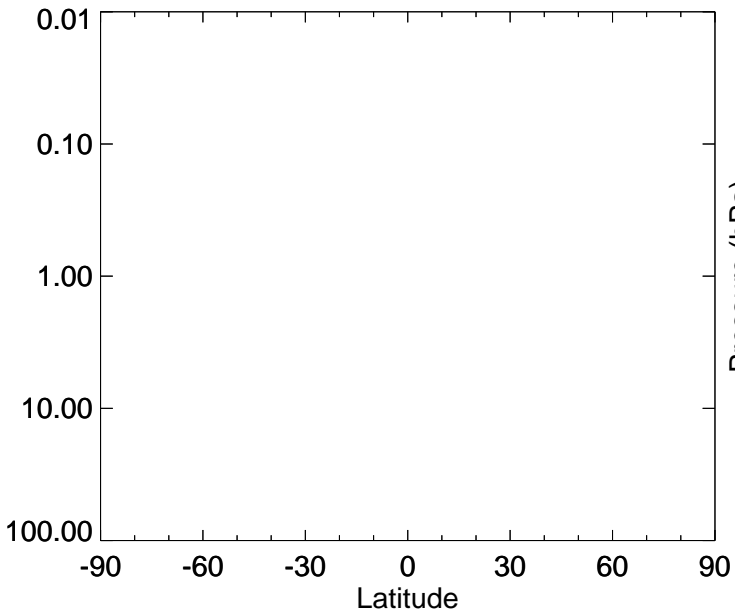
ISOPND - Strat zonal mean % diff for Apr



# GEOS-Chem Stratospheric Zonal Difference Maps

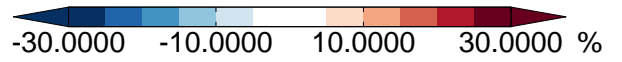
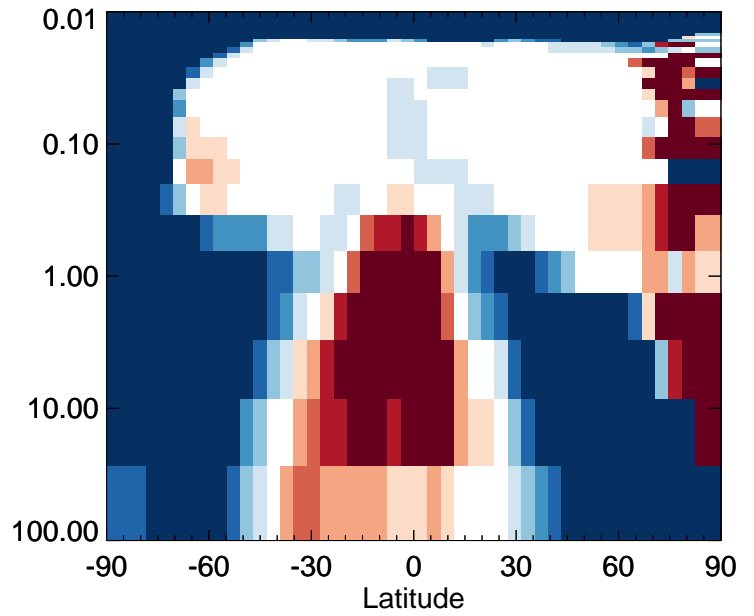
v11-02d - v11-02c

ISOPNB - Strat zonal mean abs diff for Apr



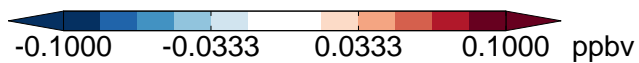
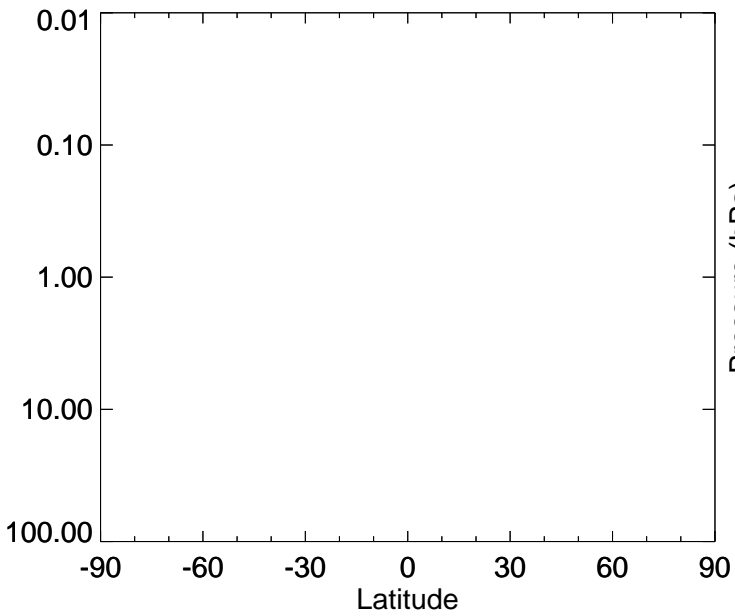
v11-02d / v11-02c

ISOPNB - Strat zonal mean % diff for Apr



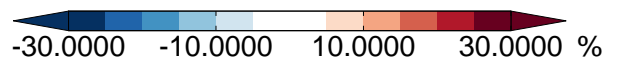
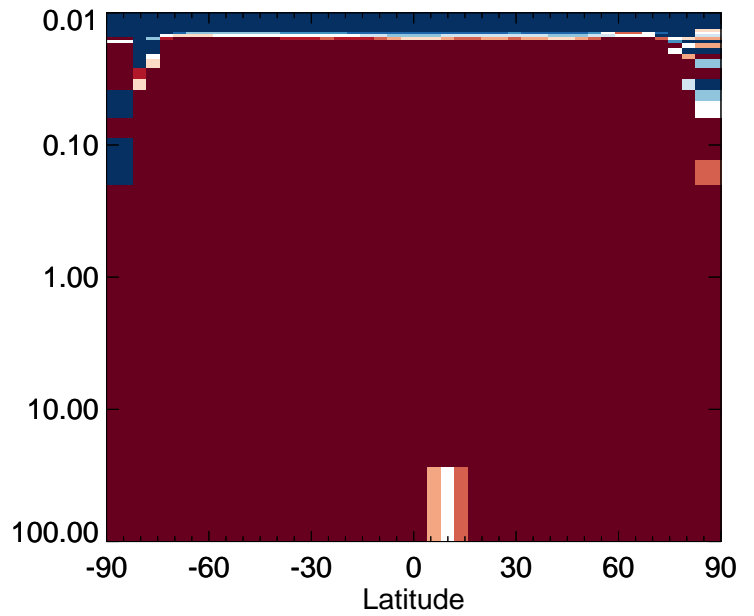
v11-02d - v11-02a

ISOPNB - Strat zonal mean abs diff for Apr



v11-02d / v11-02a

ISOPNB - Strat zonal mean % diff for Apr

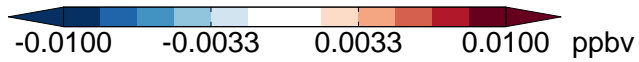
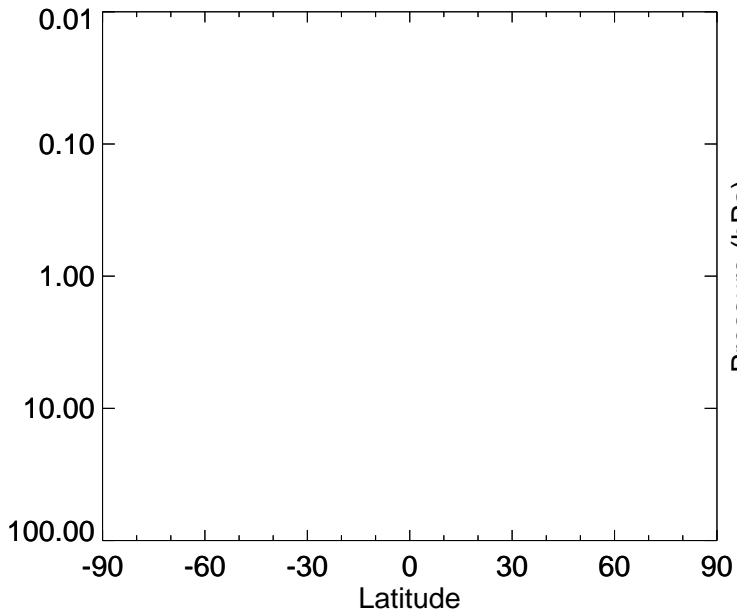




# GEOS-Chem Stratospheric Zonal Difference Maps

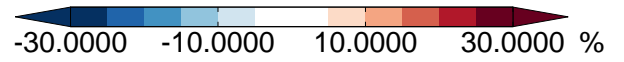
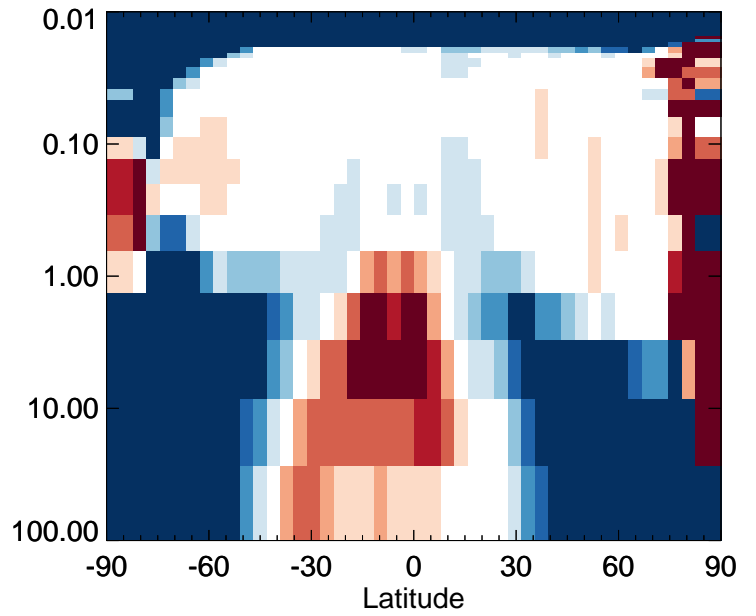
v11-02d - v11-02c

MOBA - Strat zonal mean abs diff for Apr



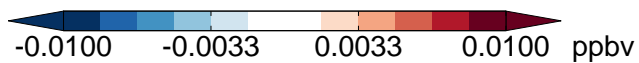
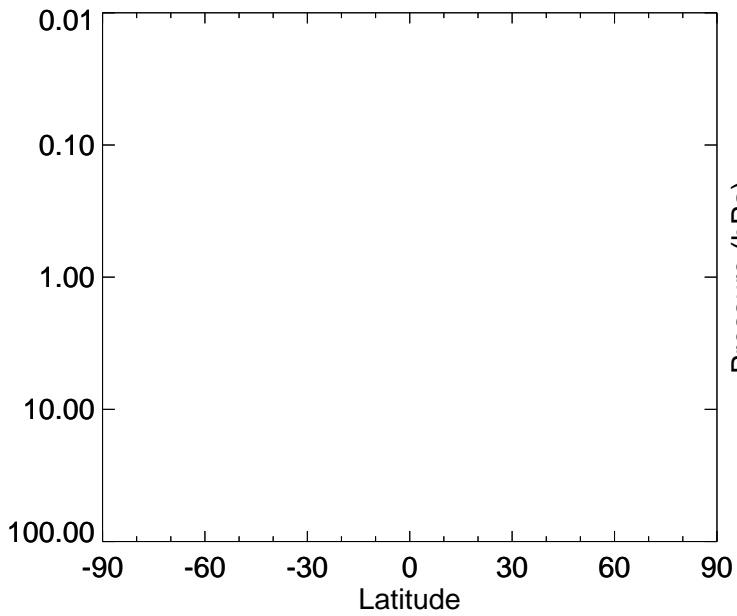
v11-02d / v11-02c

MOBA - Strat zonal mean % diff for Apr



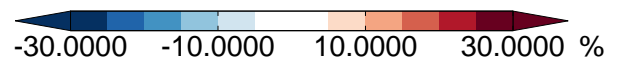
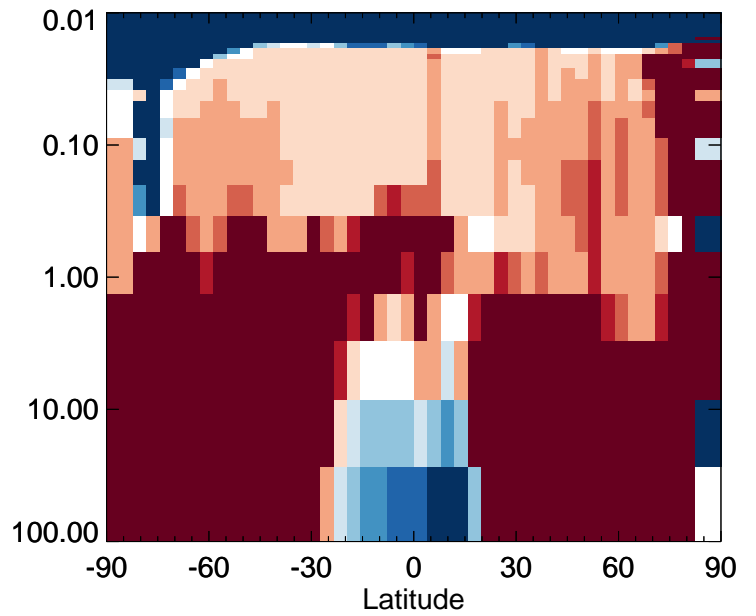
v11-02d - v11-02a

MOBA - Strat zonal mean abs diff for Apr



v11-02d / v11-02a

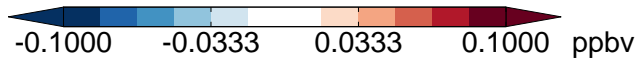
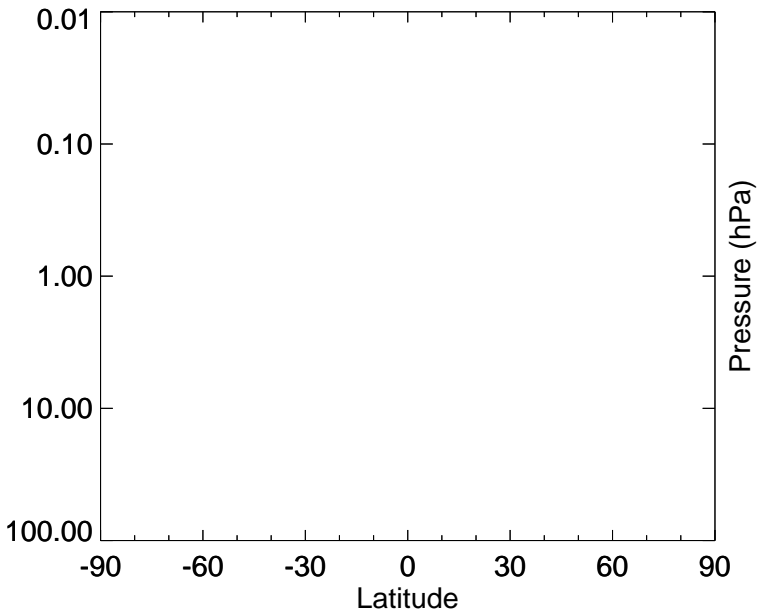
MOBA - Strat zonal mean % diff for Apr



# GEOS-Chem Stratospheric Zonal Difference Maps

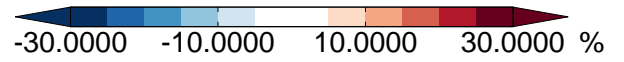
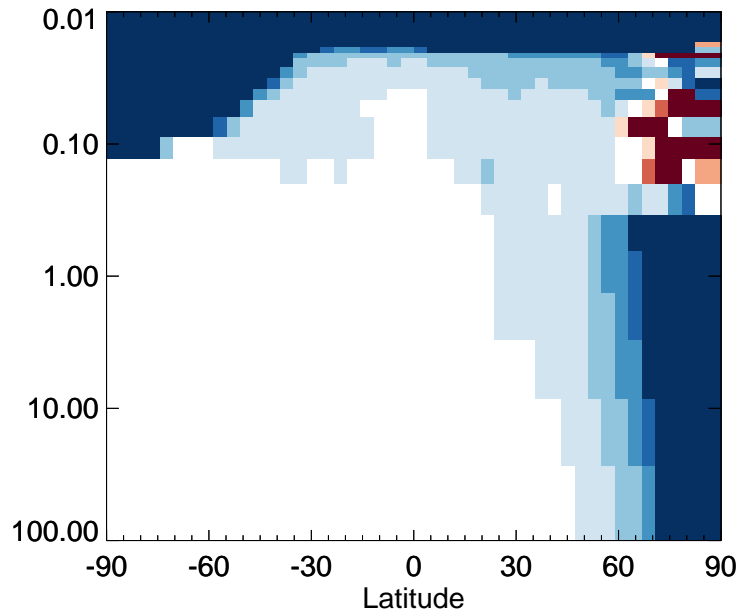
v11-02d - v11-02c

PROPNN - Strat zonal mean abs diff for Apr



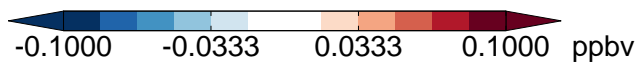
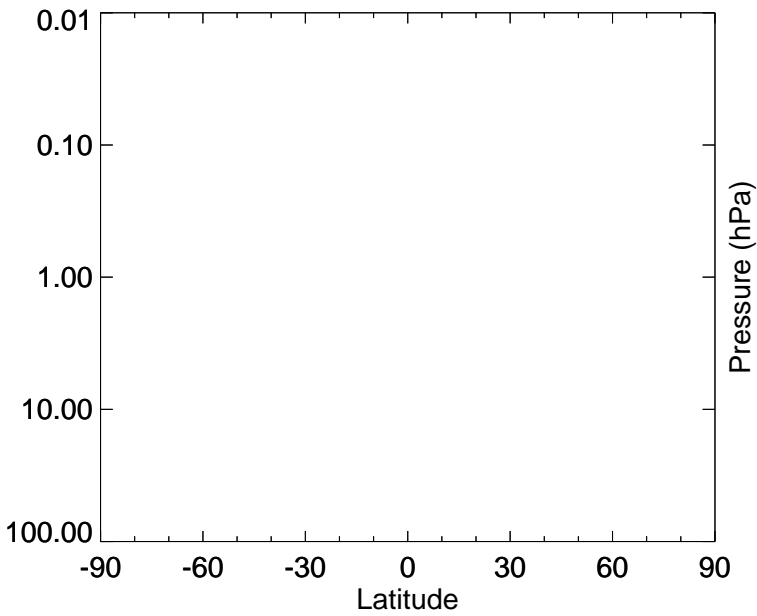
v11-02d / v11-02c

PROPNN - Strat zonal mean % diff for Apr



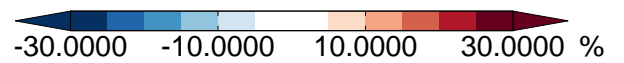
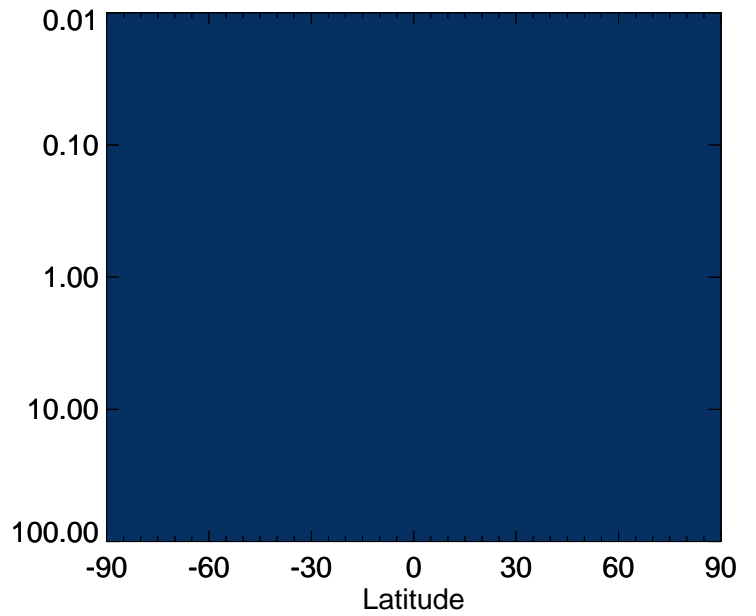
v11-02d - v11-02a

PROPNN - Strat zonal mean abs diff for Apr



v11-02d / v11-02a

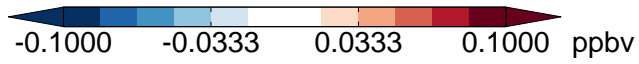
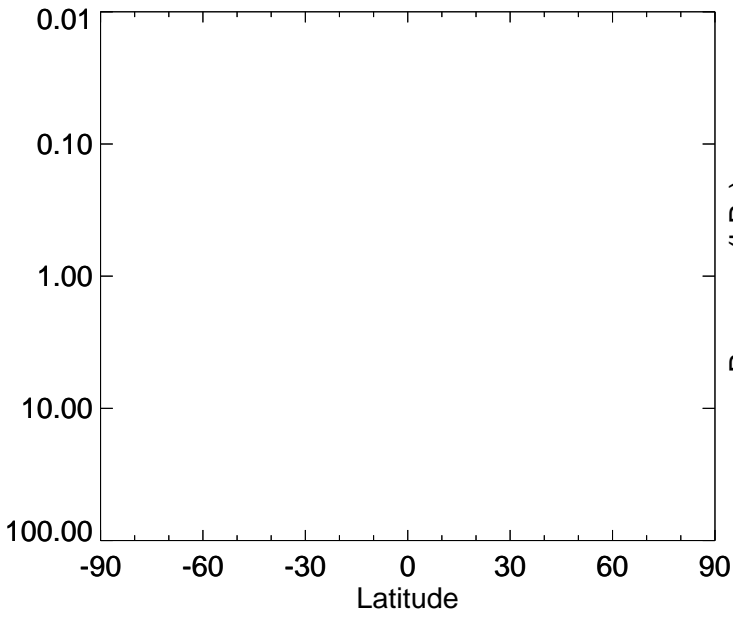
PROPNN - Strat zonal mean % diff for Apr



# GEOS-Chem Stratospheric Zonal Difference Maps

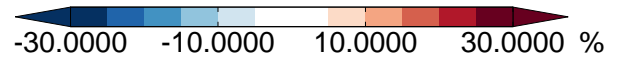
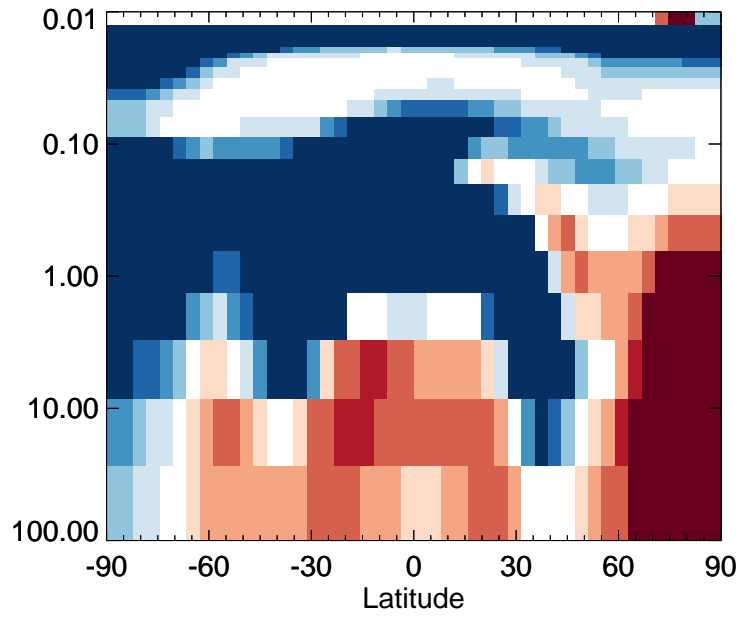
v11-02d - v11-02c

HAC - Strat zonal mean abs diff for Apr



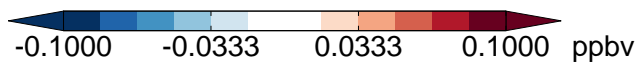
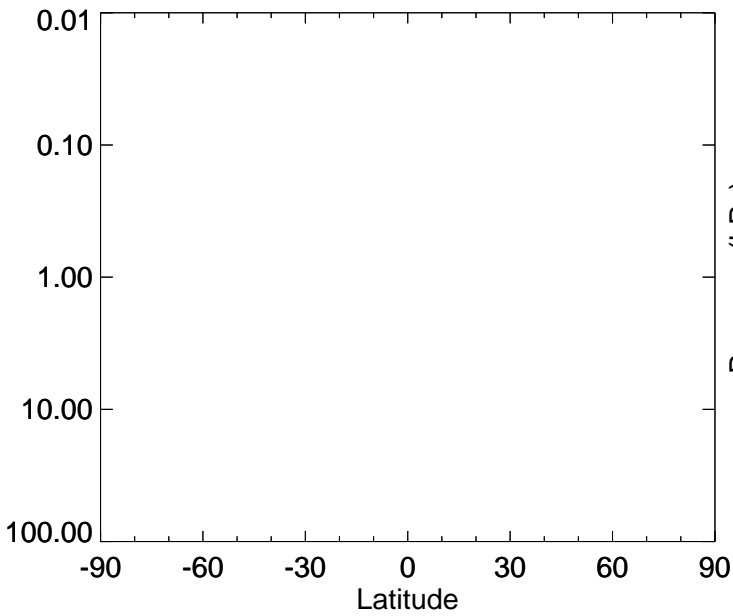
v11-02d / v11-02c

HAC - Strat zonal mean % diff for Apr



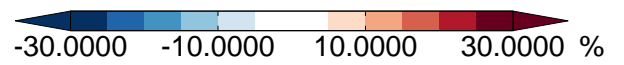
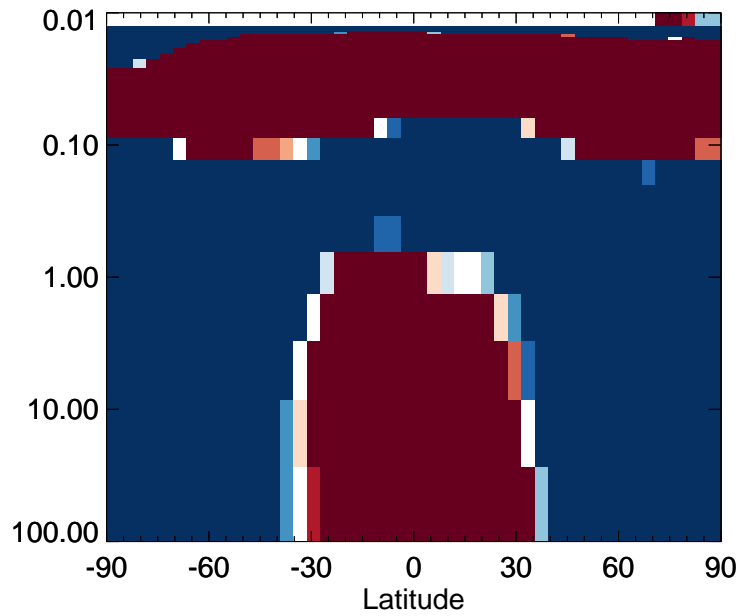
v11-02d - v11-02a

HAC - Strat zonal mean abs diff for Apr



v11-02d / v11-02a

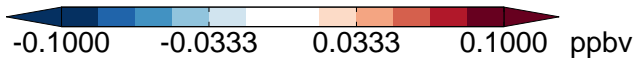
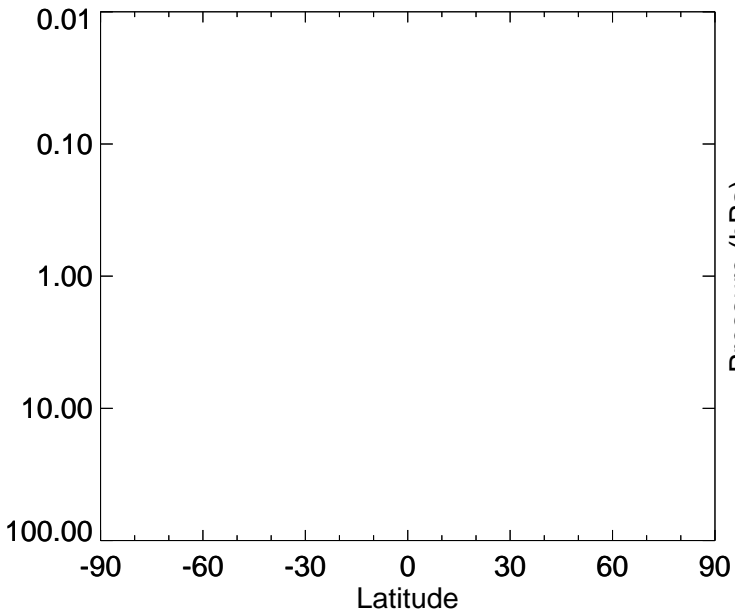
HAC - Strat zonal mean % diff for Apr



# GEOS-Chem Stratospheric Zonal Difference Maps

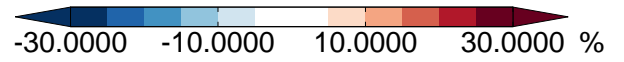
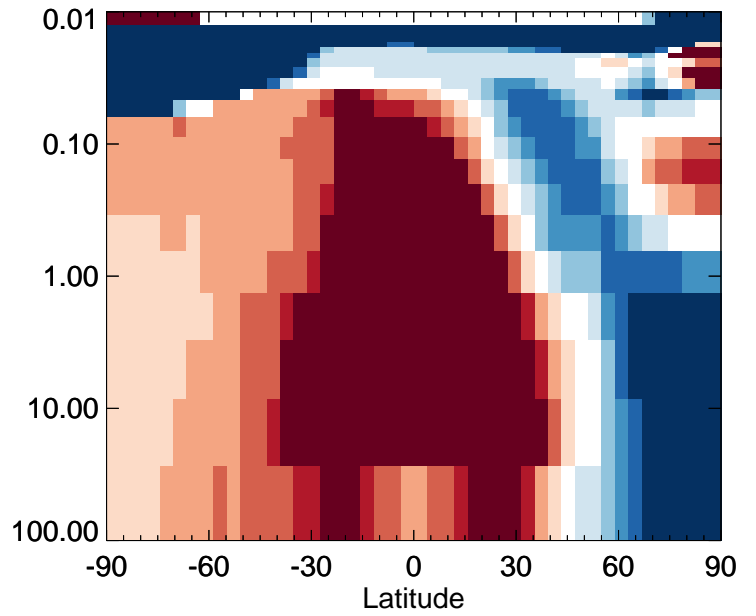
v11-02d - v11-02c

GLYC - Strat zonal mean abs diff for Apr



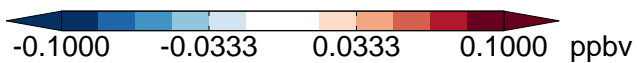
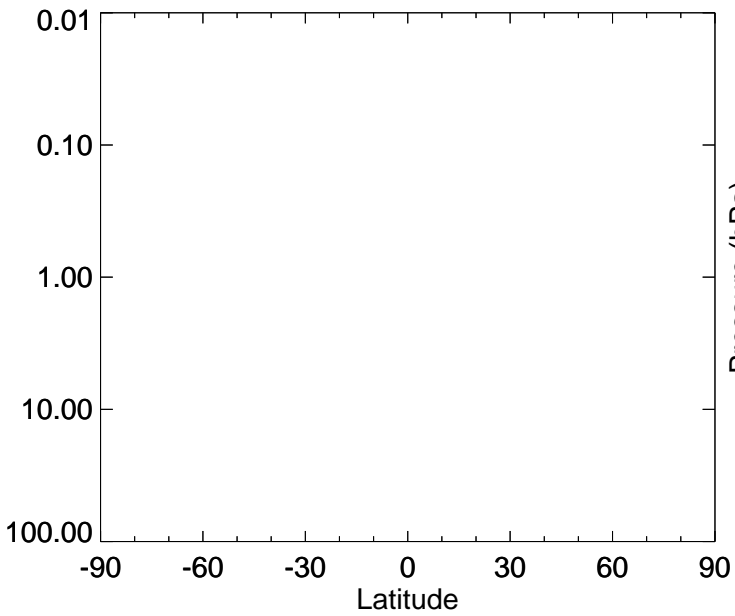
v11-02d / v11-02c

GLYC - Strat zonal mean % diff for Apr



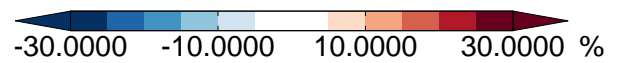
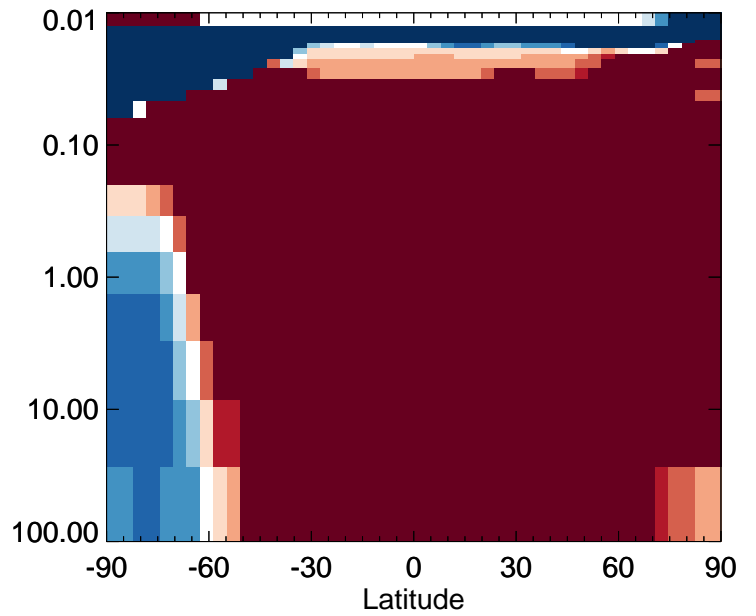
v11-02d - v11-02a

GLYC - Strat zonal mean abs diff for Apr



v11-02d / v11-02a

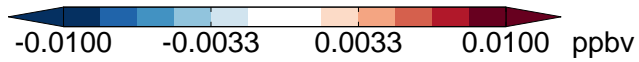
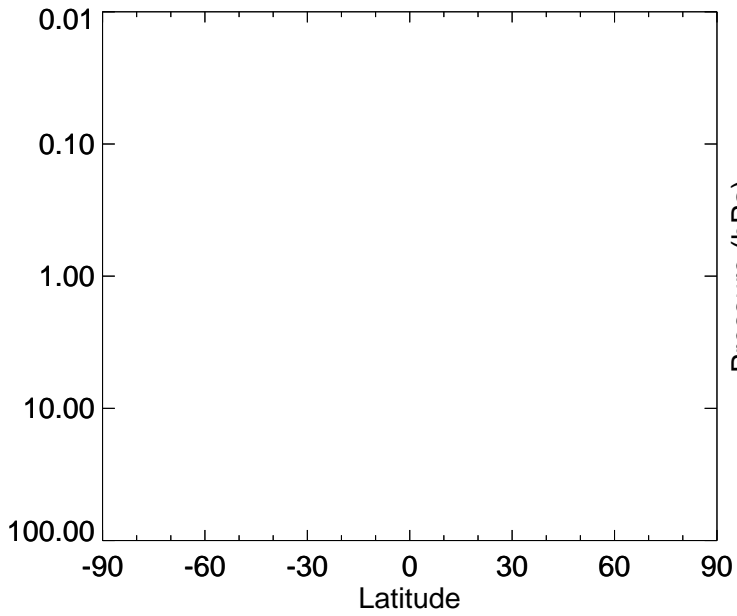
GLYC - Strat zonal mean % diff for Apr



# GEOS-Chem Stratospheric Zonal Difference Maps

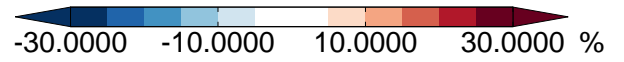
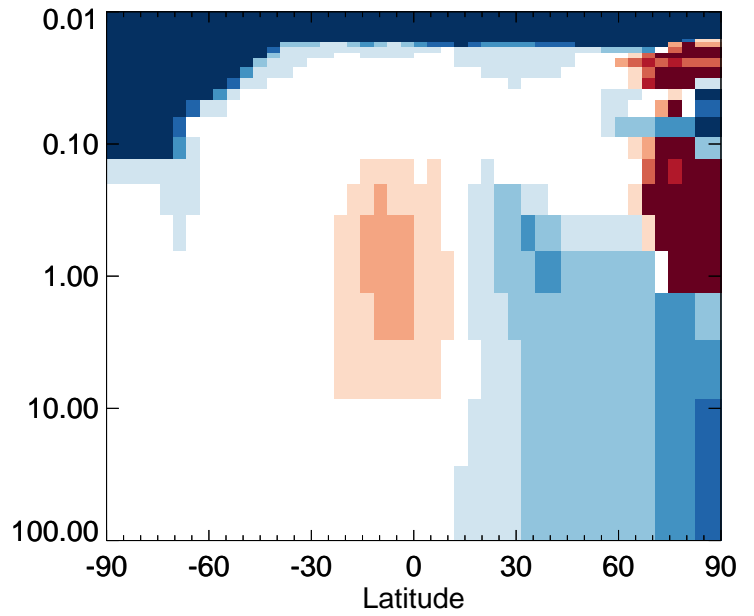
v11-02d - v11-02c

MVKN - Strat zonal mean abs diff for Apr



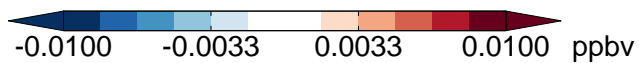
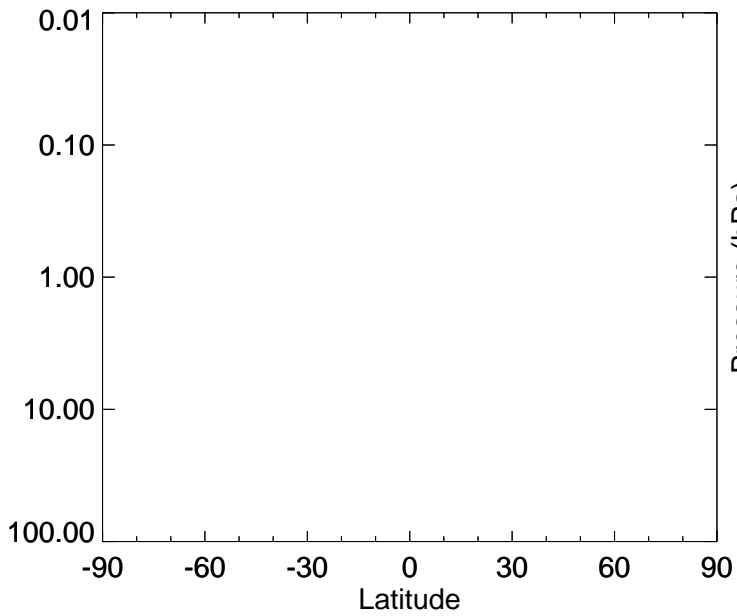
v11-02d / v11-02c

MVKN - Strat zonal mean % diff for Apr



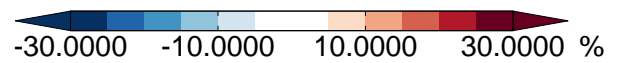
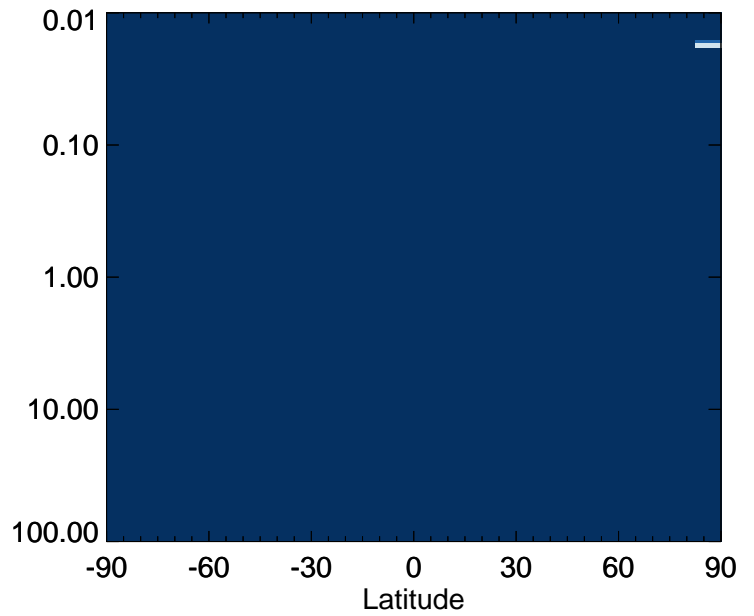
v11-02d - v11-02a

MVKN - Strat zonal mean abs diff for Apr



v11-02d / v11-02a

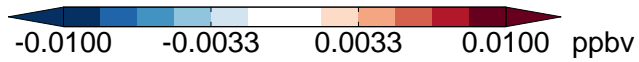
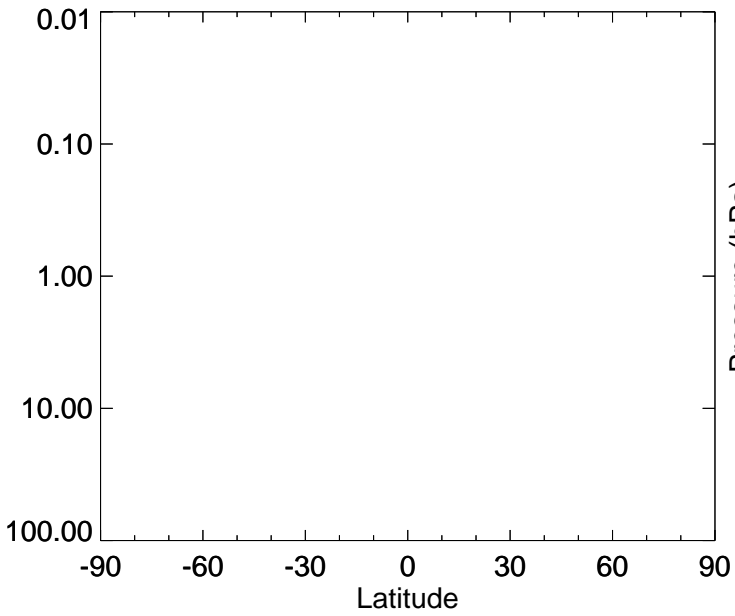
MVKN - Strat zonal mean % diff for Apr



# GEOS-Chem Stratospheric Zonal Difference Maps

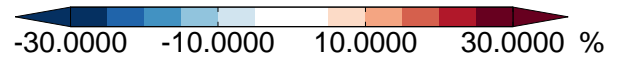
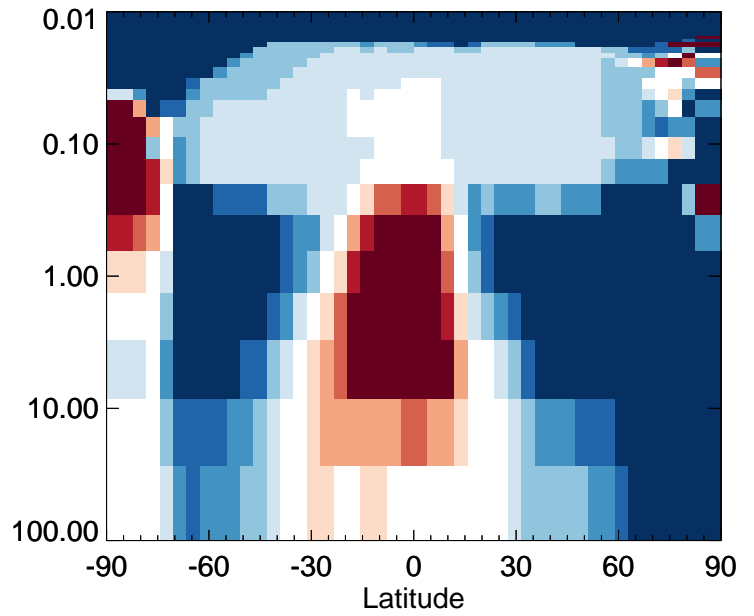
v11-02d - v11-02c

MACRN - Strat zonal mean abs diff for Apr



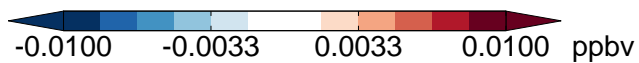
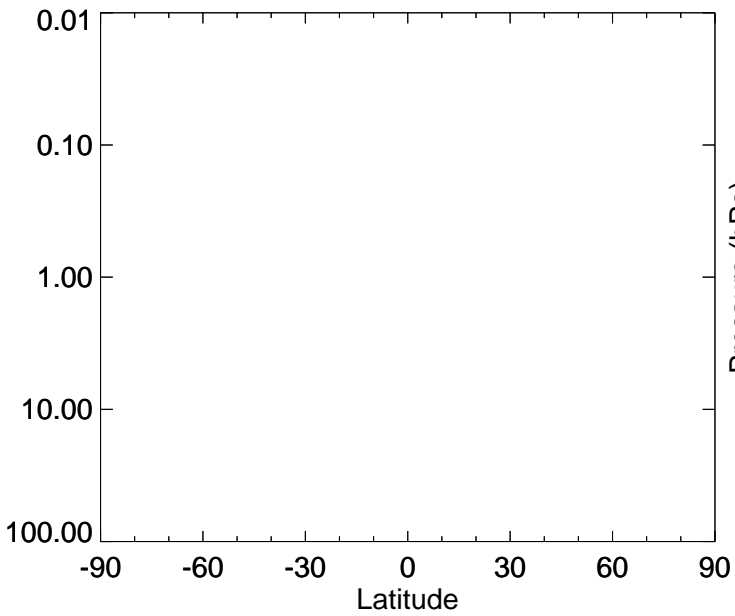
v11-02d / v11-02c

MACRN - Strat zonal mean % diff for Apr



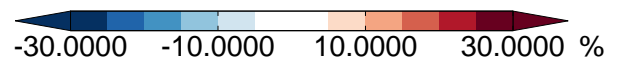
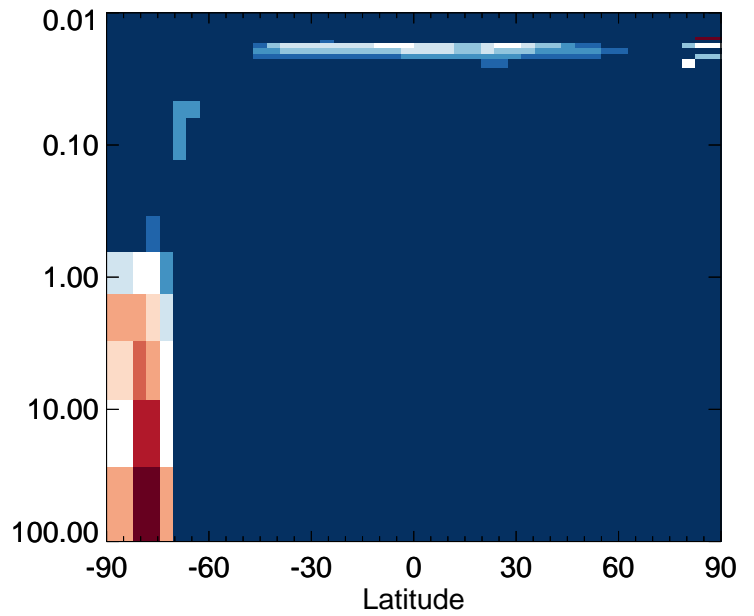
v11-02d - v11-02a

MACRN - Strat zonal mean abs diff for Apr



v11-02d / v11-02a

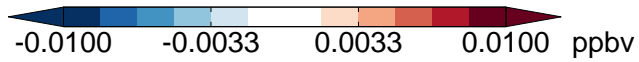
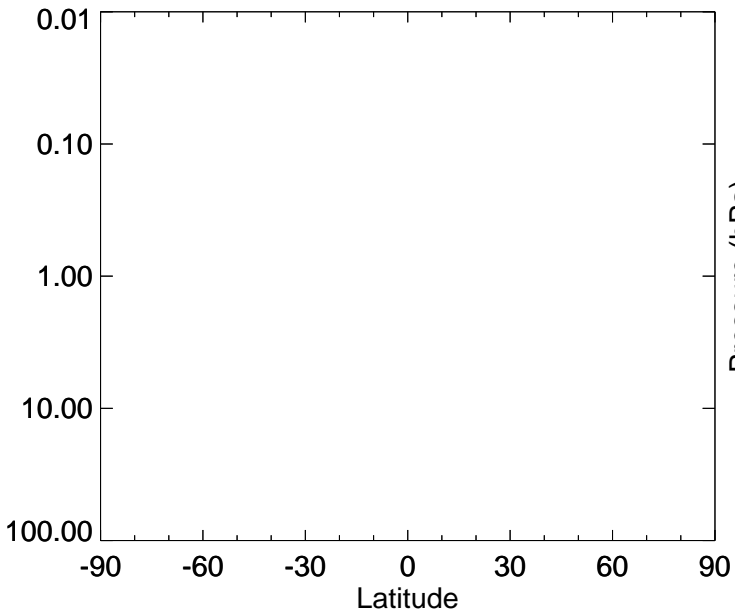
MACRN - Strat zonal mean % diff for Apr



# GEOS-Chem Stratospheric Zonal Difference Maps

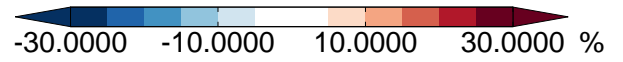
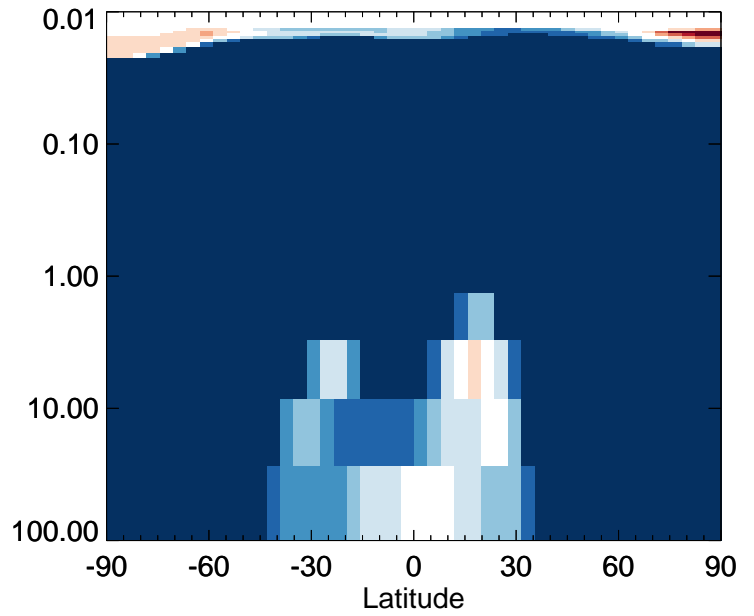
v11-02d - v11-02c

MAP - Strat zonal mean abs diff for Apr



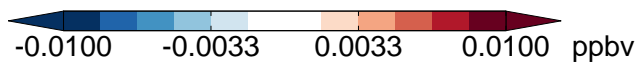
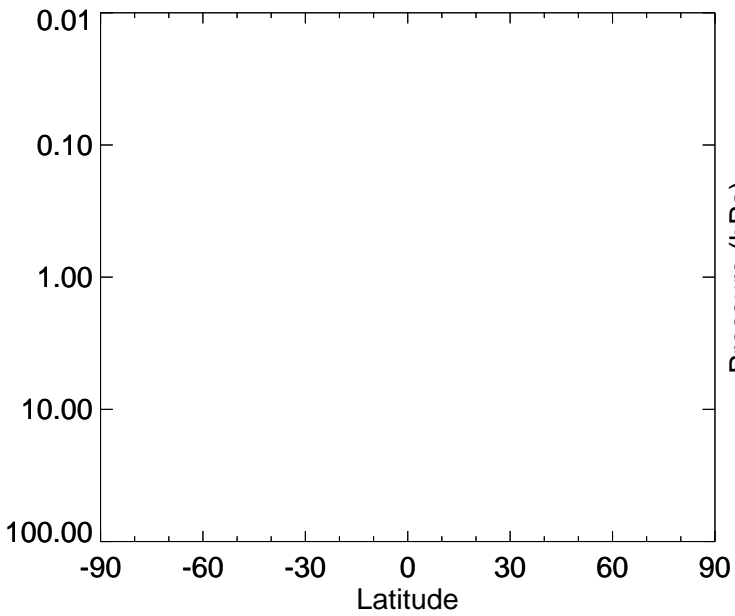
v11-02d / v11-02c

MAP - Strat zonal mean % diff for Apr



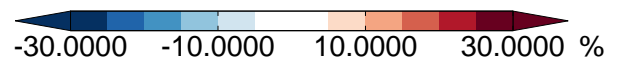
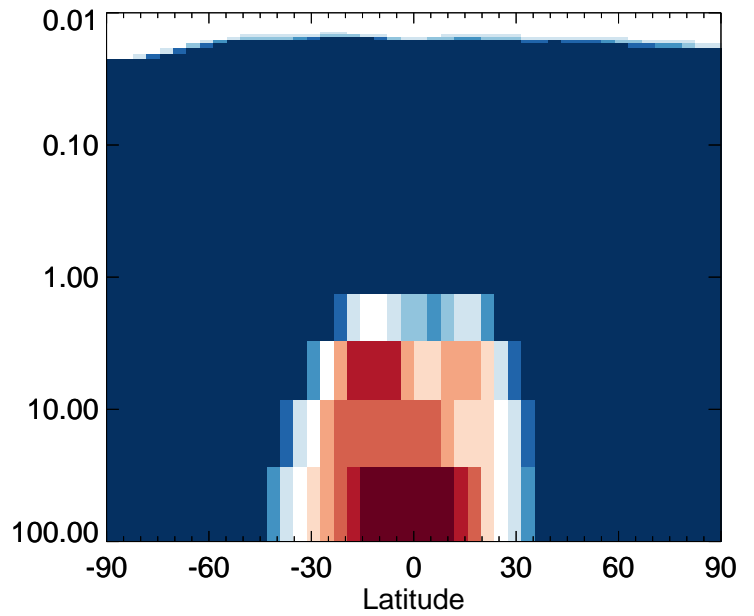
v11-02d - v11-02a

MAP - Strat zonal mean abs diff for Apr



v11-02d / v11-02a

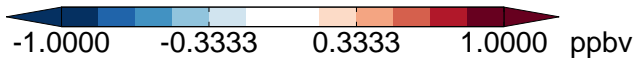
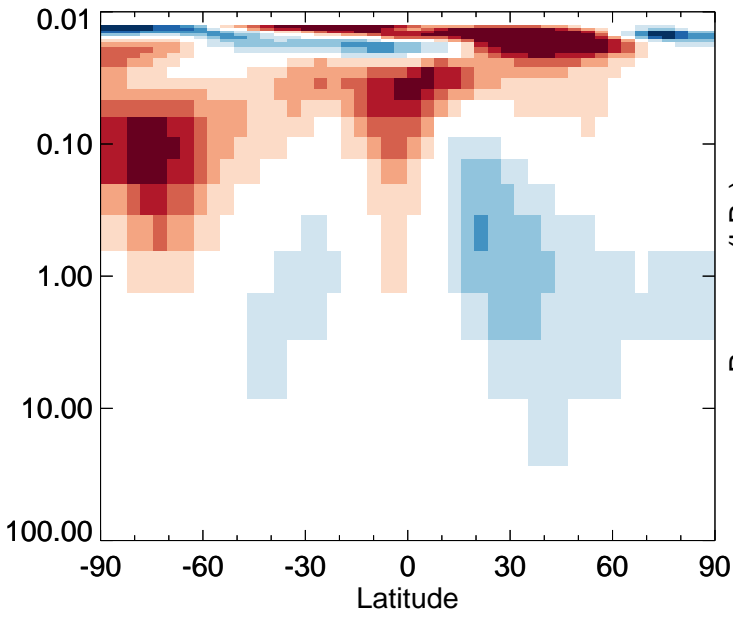
MAP - Strat zonal mean % diff for Apr



# GEOS-Chem Stratospheric Zonal Difference Maps

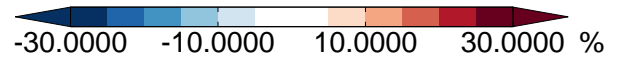
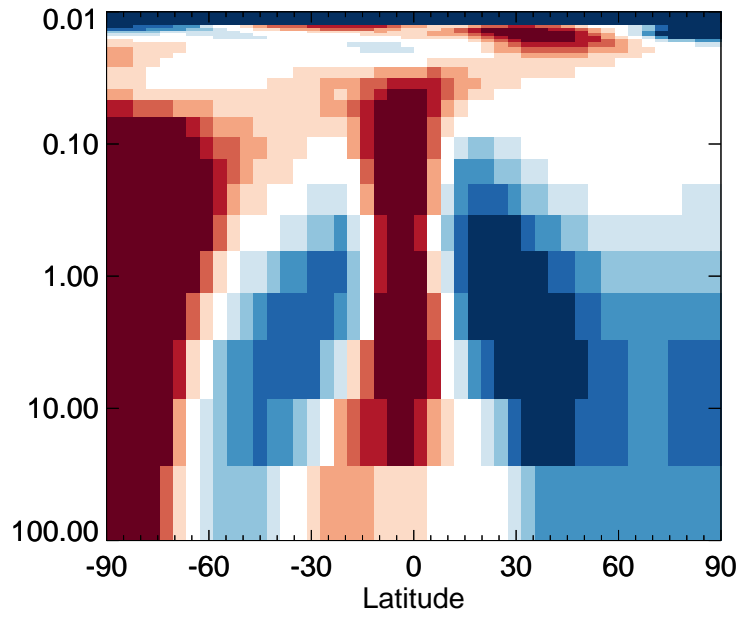
v11-02d - v11-02c

NO<sub>2</sub> - Strat zonal mean abs diff for Apr



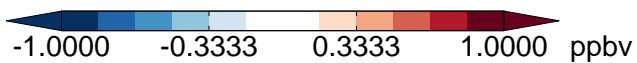
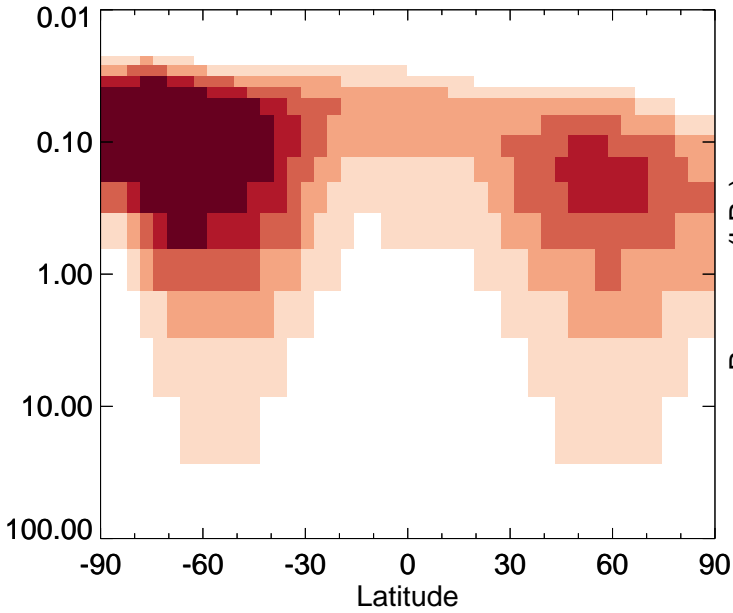
v11-02d / v11-02c

NO<sub>2</sub> - Strat zonal mean % diff for Apr



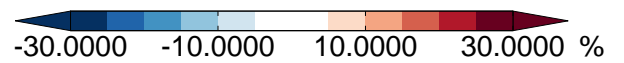
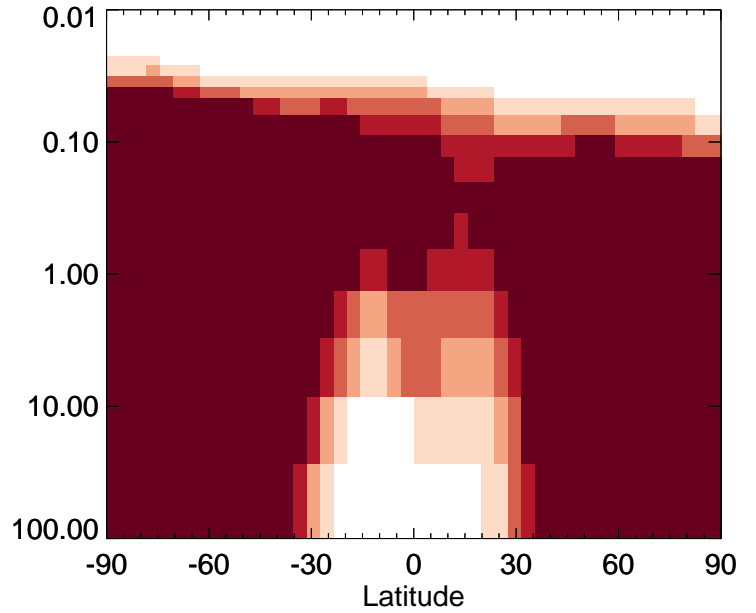
v11-02d - v11-02a

NO<sub>2</sub> - Strat zonal mean abs diff for Apr



v11-02d / v11-02a

NO<sub>2</sub> - Strat zonal mean % diff for Apr

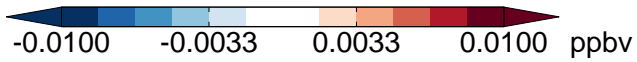
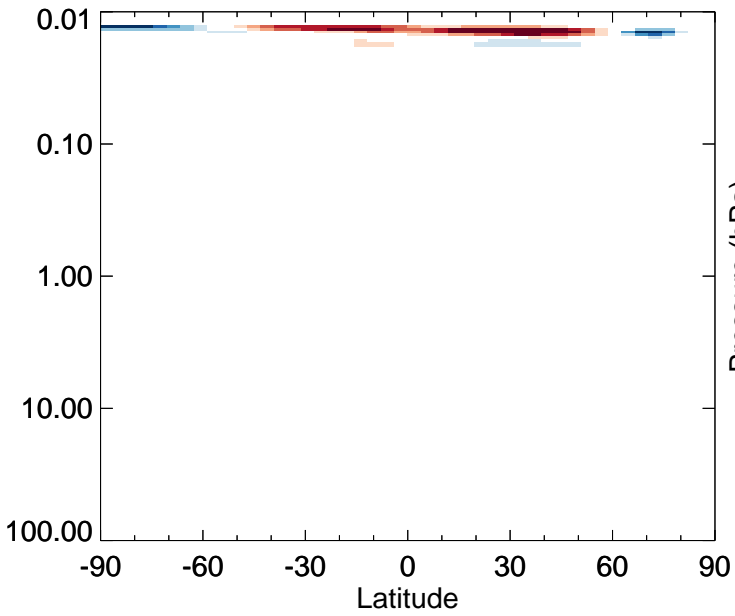




# GEOS-Chem Stratospheric Zonal Difference Maps

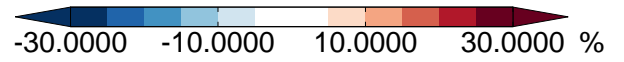
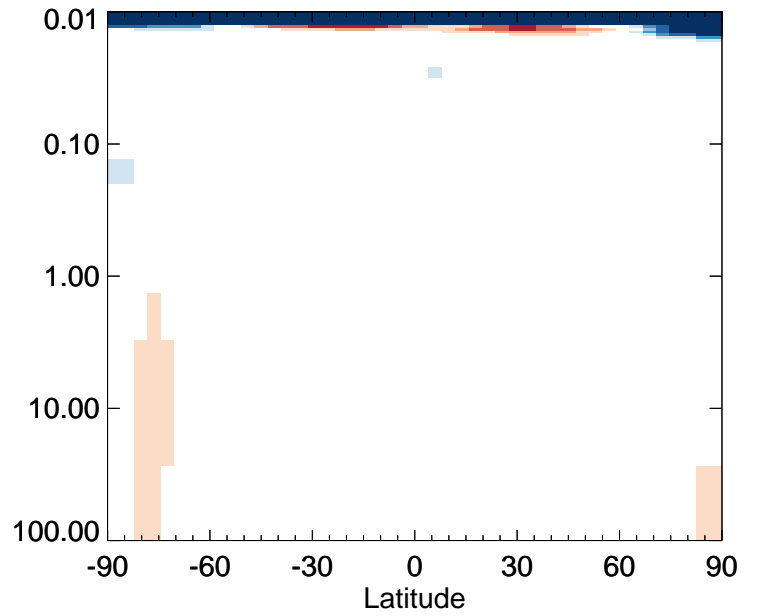
v11-02d - v11-02c

NO<sub>3</sub> - Strat zonal mean abs diff for Apr



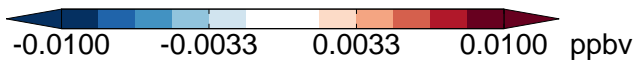
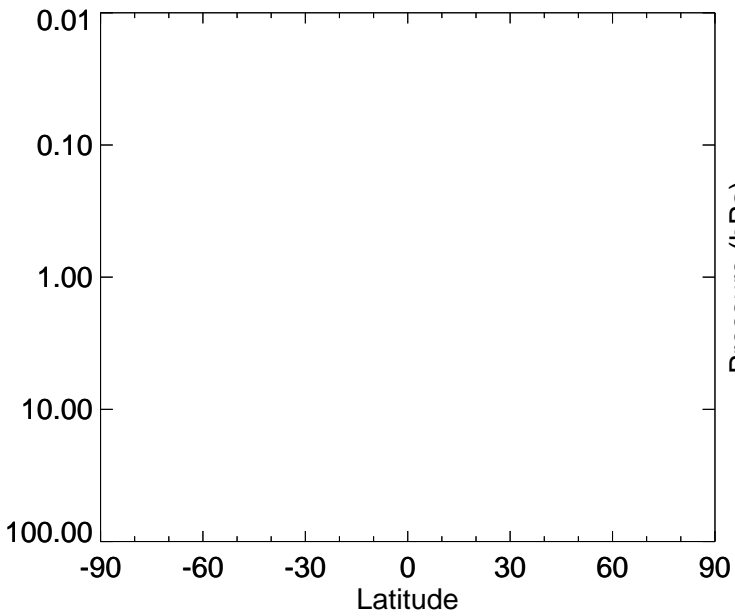
v11-02d / v11-02c

NO<sub>3</sub> - Strat zonal mean % diff for Apr



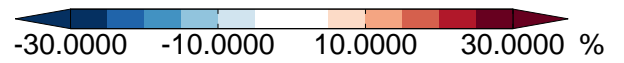
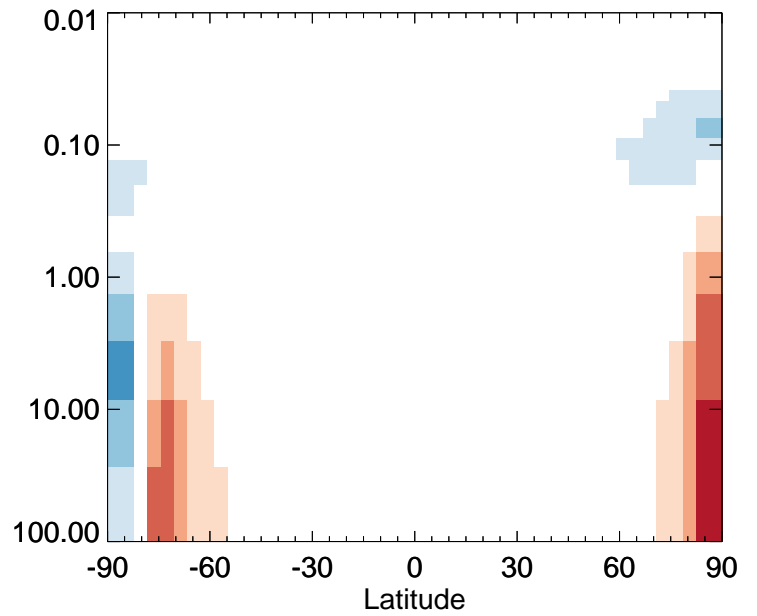
v11-02d - v11-02a

NO<sub>3</sub> - Strat zonal mean abs diff for Apr



v11-02d / v11-02a

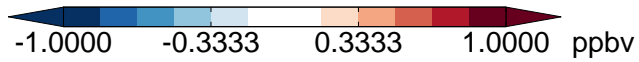
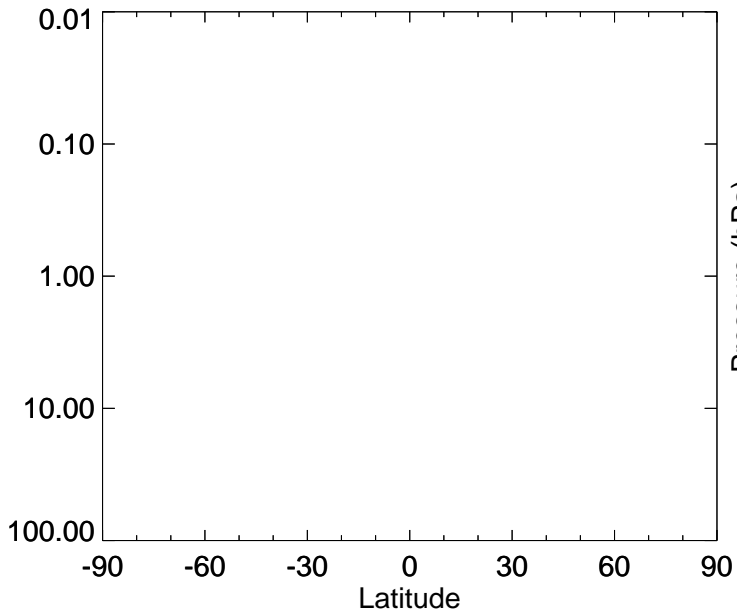
NO<sub>3</sub> - Strat zonal mean % diff for Apr



# GEOS-Chem Stratospheric Zonal Difference Maps

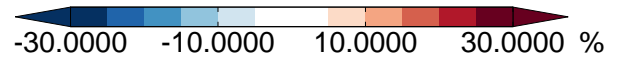
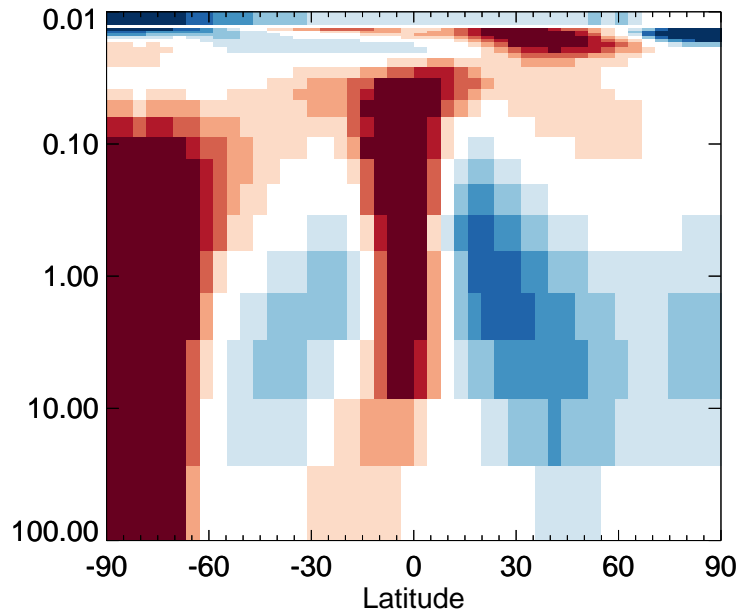
v11-02d - v11-02c

HNO<sub>2</sub> - Strat zonal mean abs diff for Apr



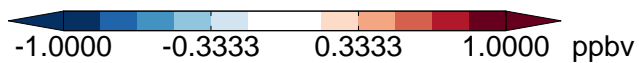
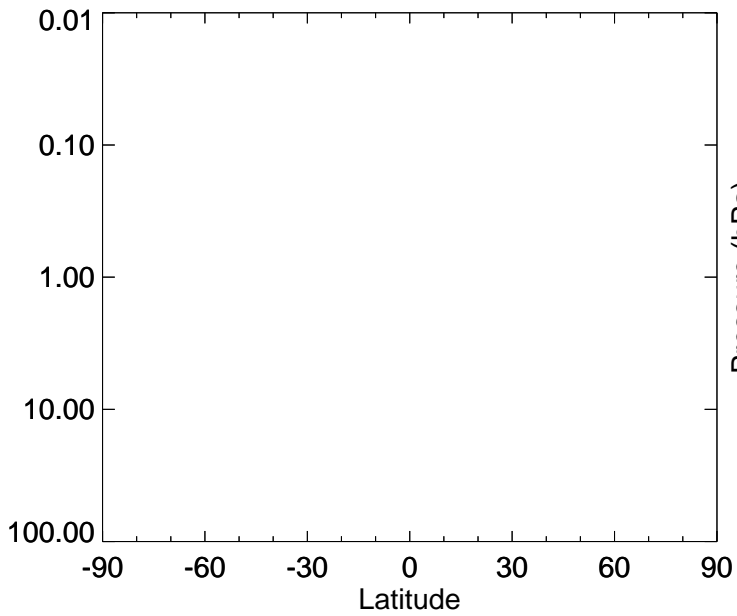
v11-02d / v11-02c

HNO<sub>2</sub> - Strat zonal mean % diff for Apr



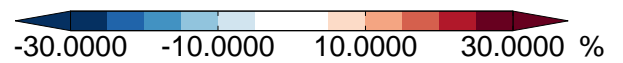
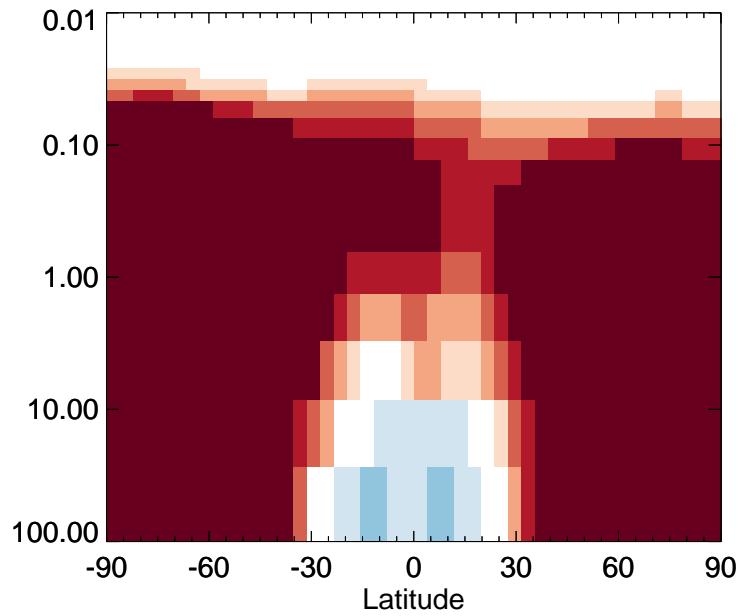
v11-02d - v11-02a

HNO<sub>2</sub> - Strat zonal mean abs diff for Apr



v11-02d / v11-02a

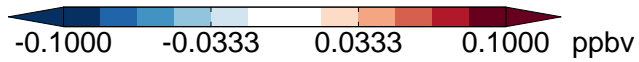
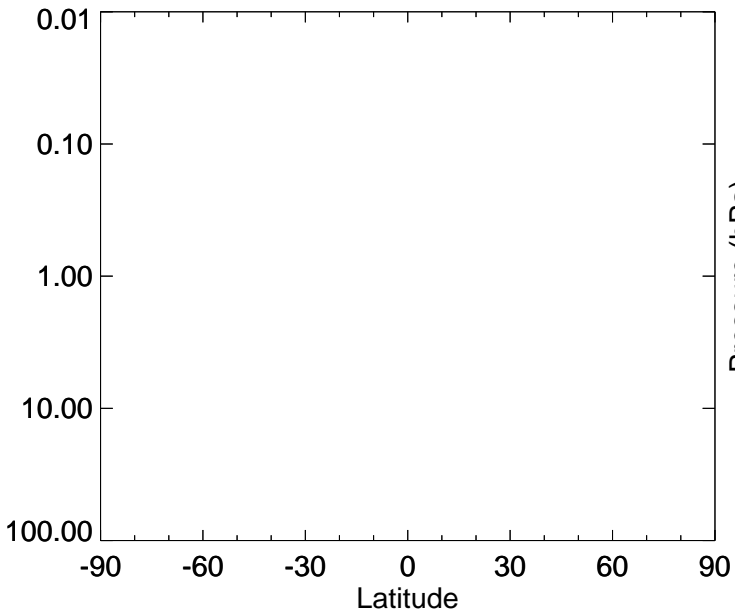
HNO<sub>2</sub> - Strat zonal mean % diff for Apr



# GEOS-Chem Stratospheric Zonal Difference Maps

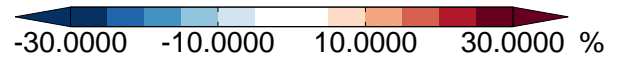
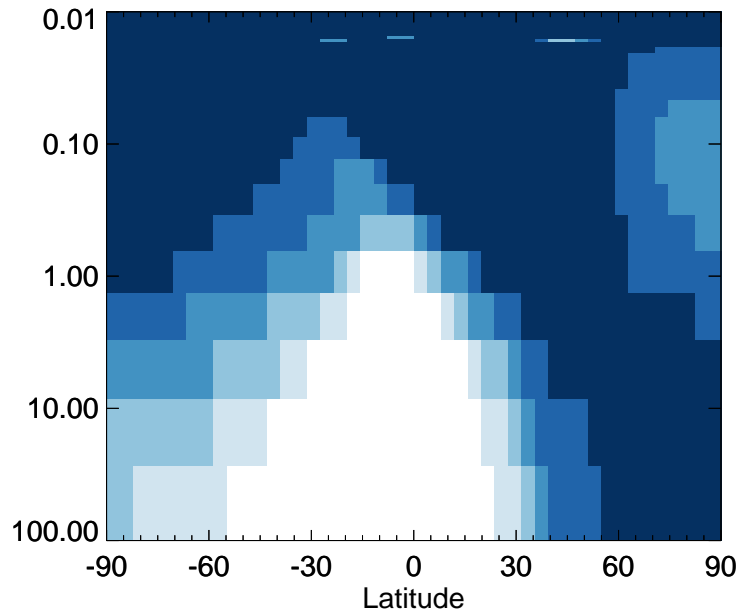
v11-02d - v11-02c

BENZ - Strat zonal mean abs diff for Apr



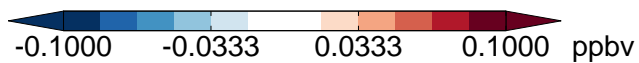
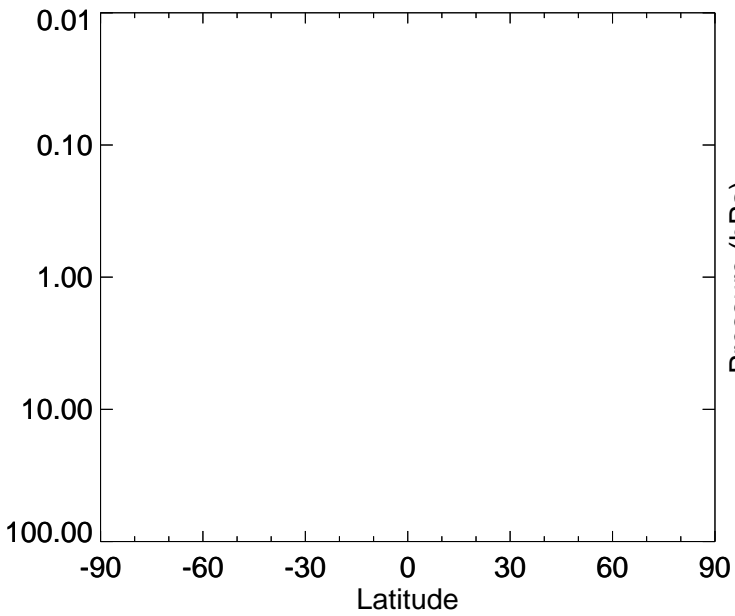
v11-02d / v11-02c

BENZ - Strat zonal mean % diff for Apr



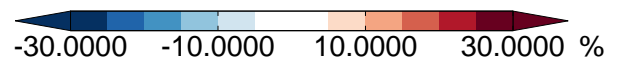
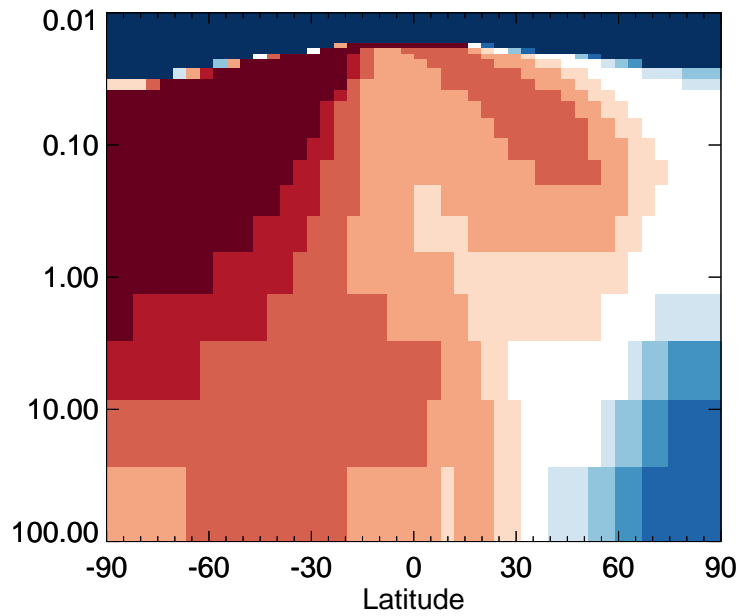
v11-02d - v11-02a

BENZ - Strat zonal mean abs diff for Apr



v11-02d / v11-02a

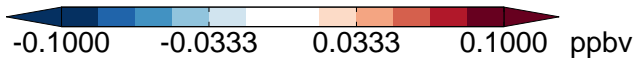
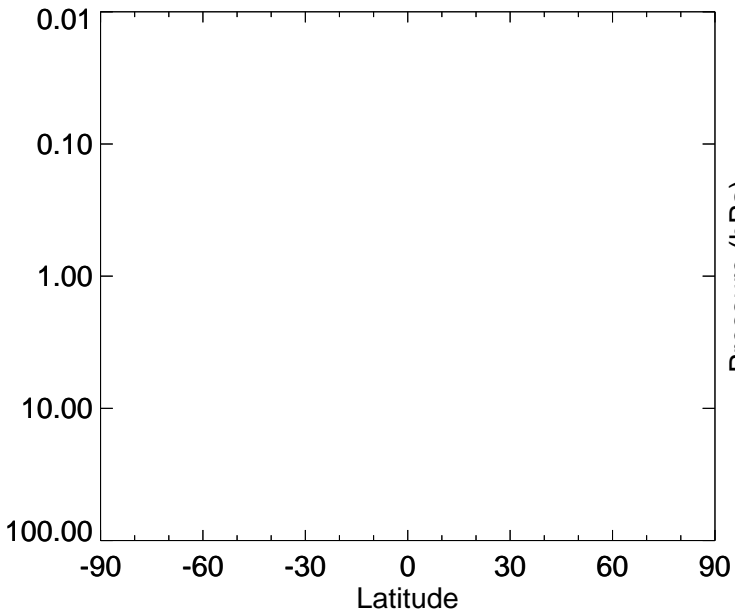
BENZ - Strat zonal mean % diff for Apr



# GEOS-Chem Stratospheric Zonal Difference Maps

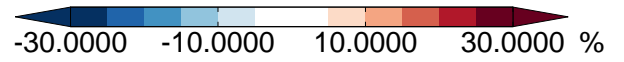
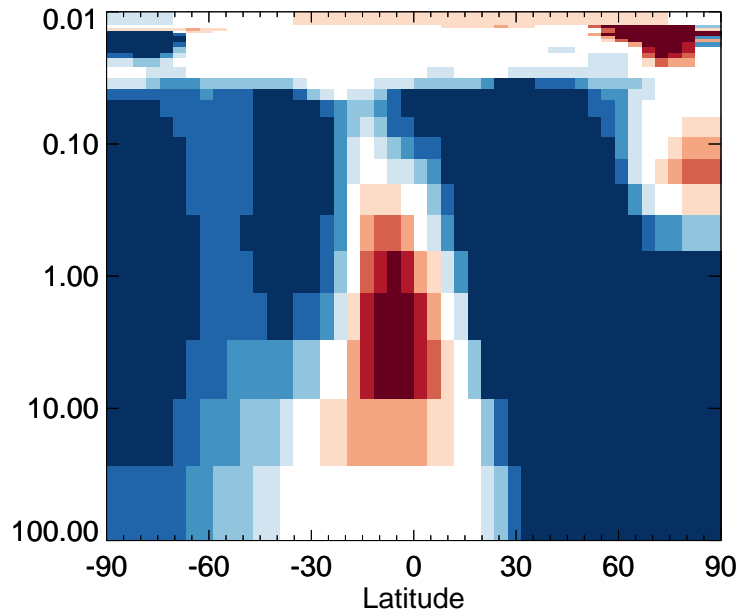
v11-02d - v11-02c

TOLU - Strat zonal mean abs diff for Apr



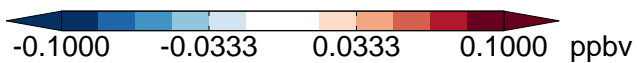
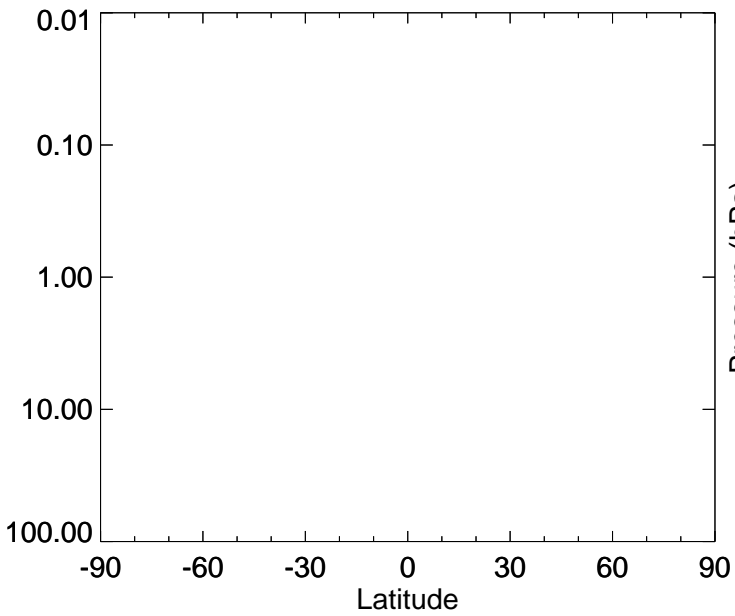
v11-02d / v11-02c

TOLU - Strat zonal mean % diff for Apr



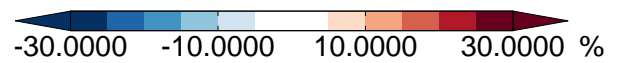
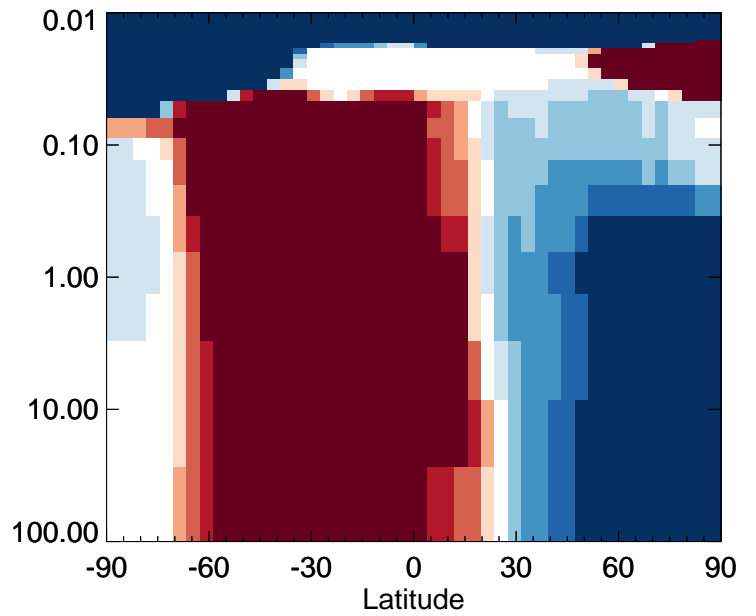
v11-02d - v11-02a

TOLU - Strat zonal mean abs diff for Apr



v11-02d / v11-02a

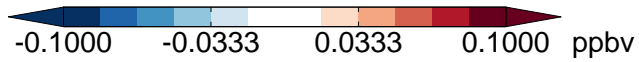
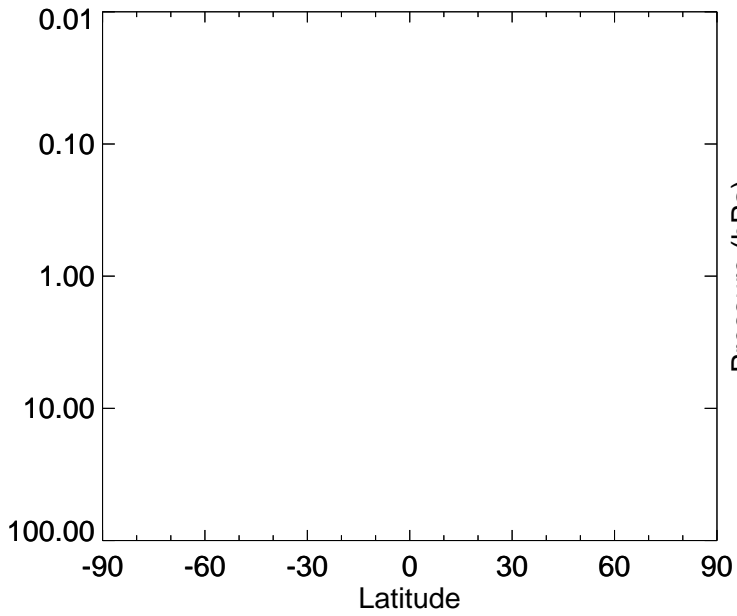
TOLU - Strat zonal mean % diff for Apr



# GEOS-Chem Stratospheric Zonal Difference Maps

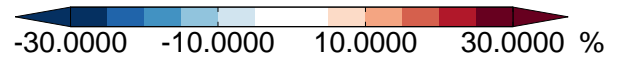
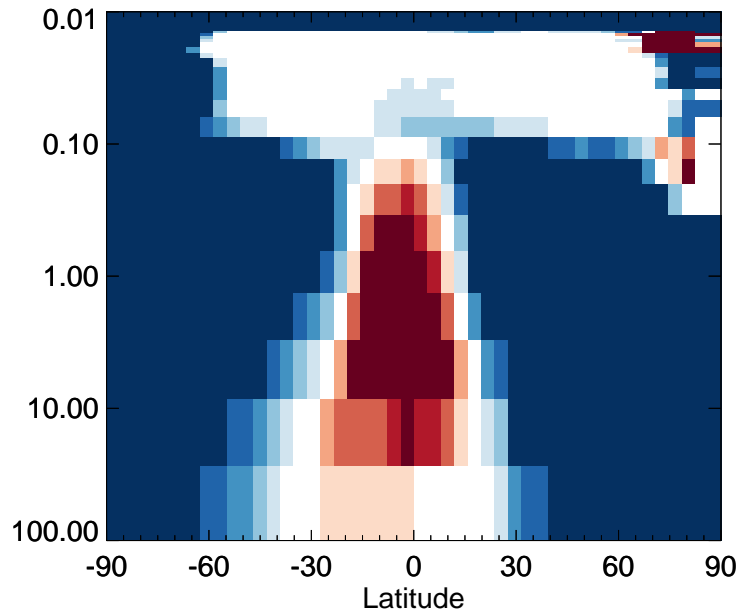
v11-02d - v11-02c

XYLE - Strat zonal mean abs diff for Apr



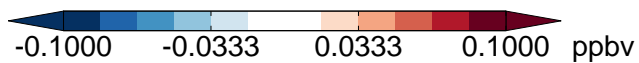
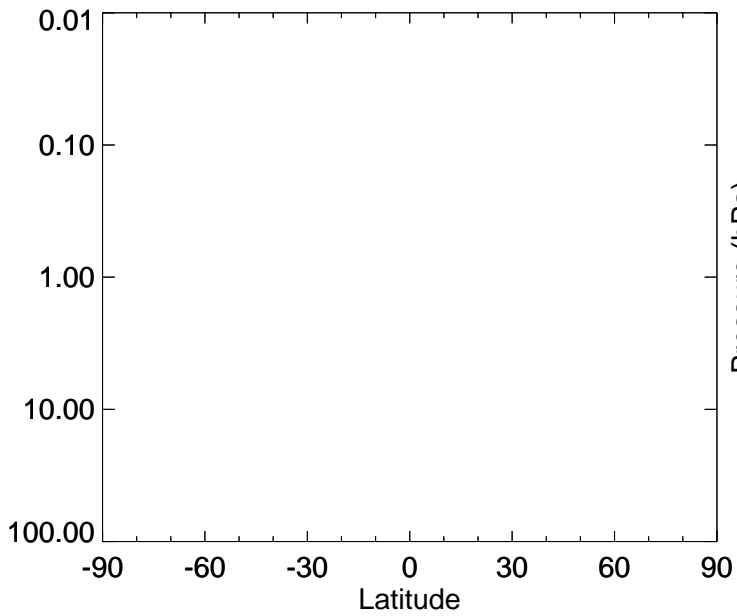
v11-02d / v11-02c

XYLE - Strat zonal mean % diff for Apr



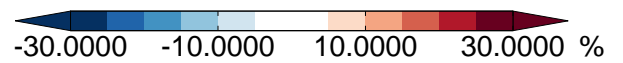
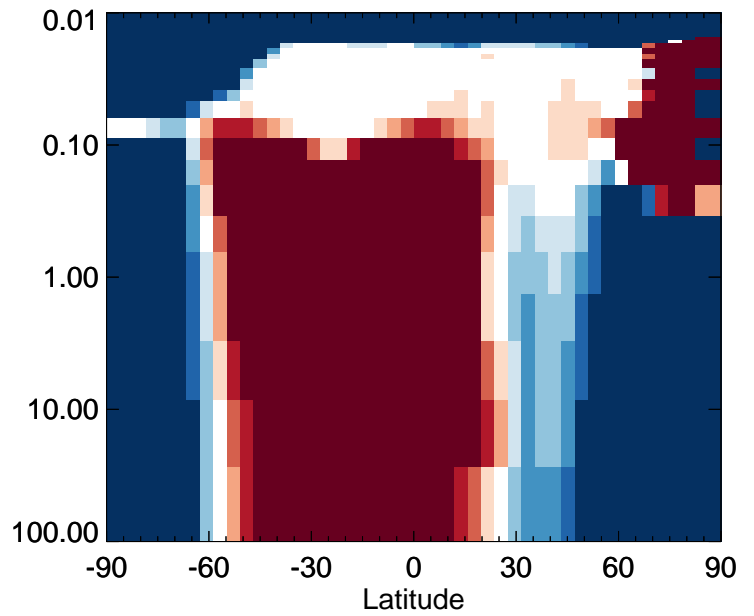
v11-02d - v11-02a

XYLE - Strat zonal mean abs diff for Apr



v11-02d / v11-02a

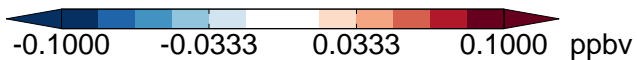
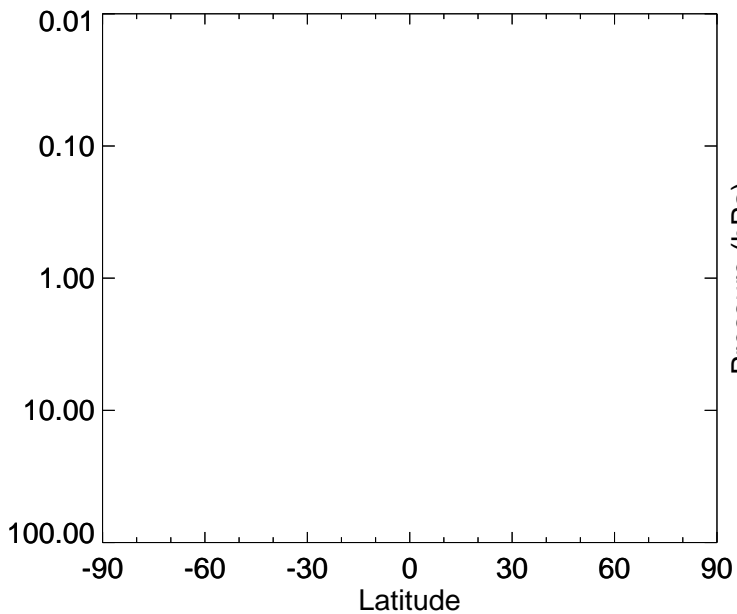
XYLE - Strat zonal mean % diff for Apr



# GEOS-Chem Stratospheric Zonal Difference Maps

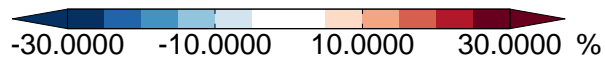
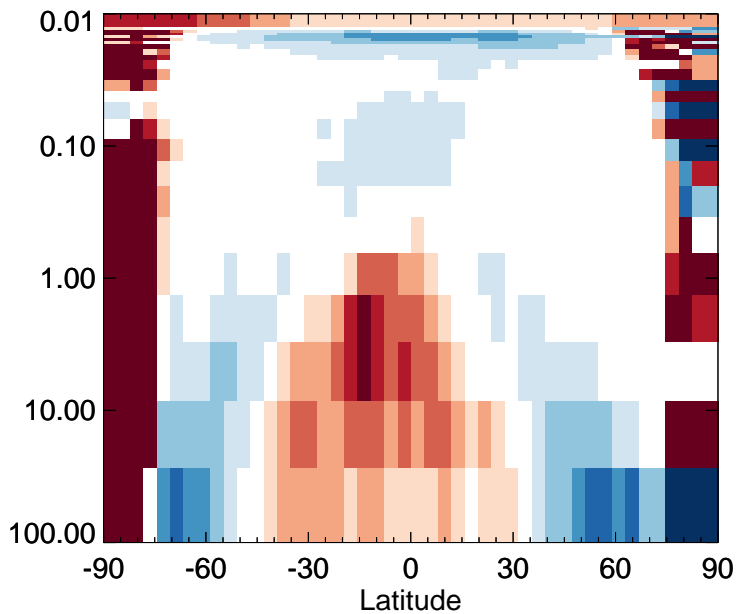
v11-02d - v11-02c

MTPA - Strat zonal mean abs diff for Apr



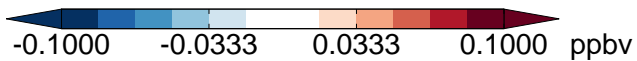
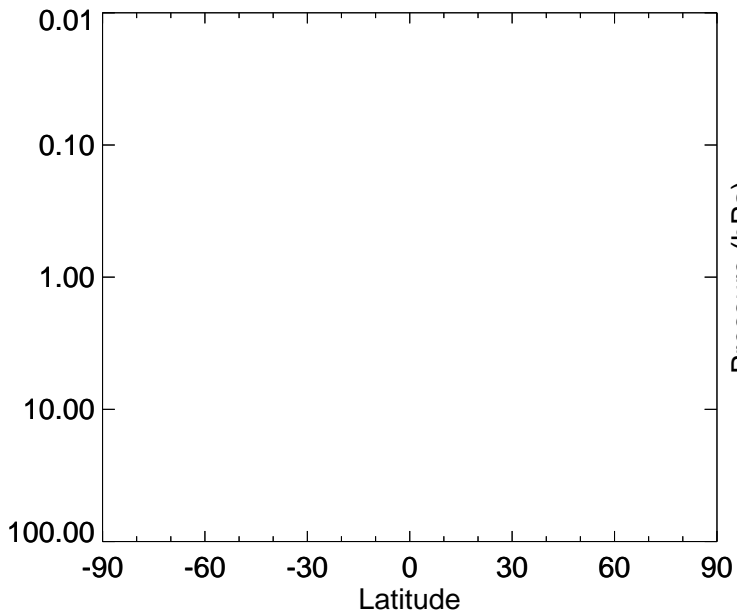
v11-02d / v11-02c

MTPA - Strat zonal mean % diff for Apr



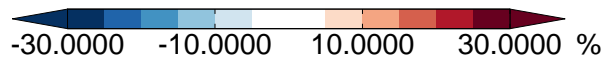
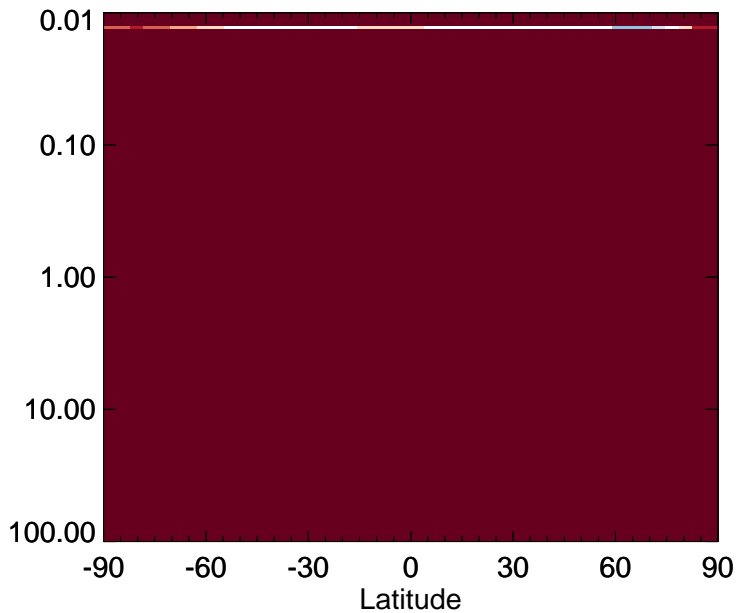
v11-02d - v11-02a

MTPA - Strat zonal mean abs diff for Apr



v11-02d / v11-02a

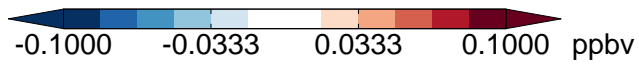
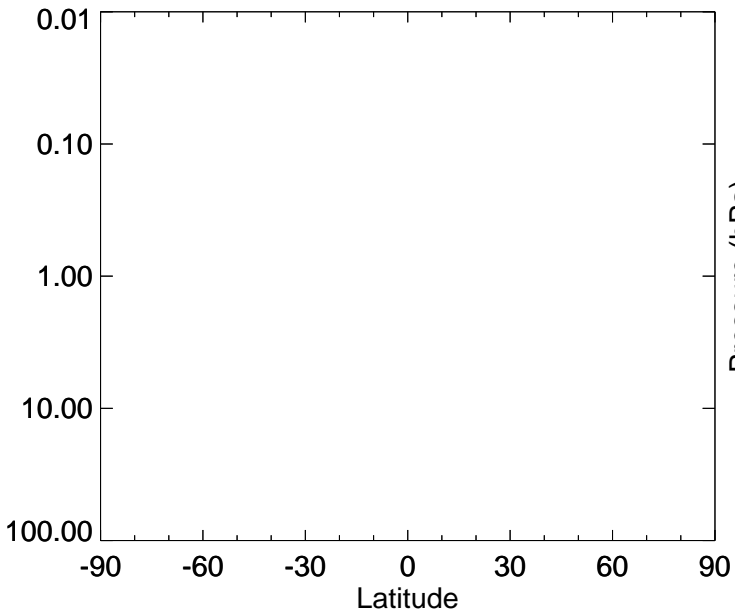
MTPA - Strat zonal mean % diff for Apr



# GEOS-Chem Stratospheric Zonal Difference Maps

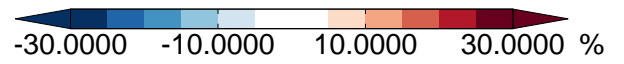
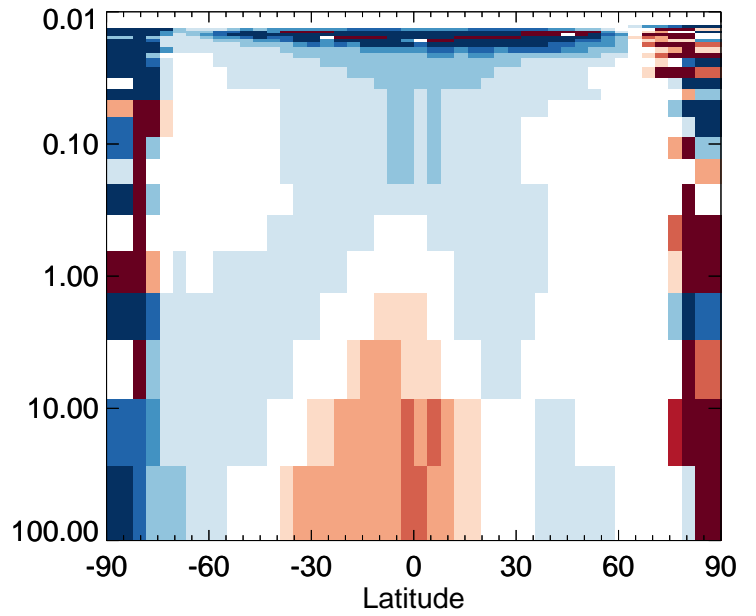
v11-02d - v11-02c

LIMO - Strat zonal mean abs diff for Apr



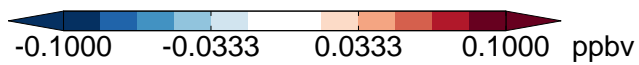
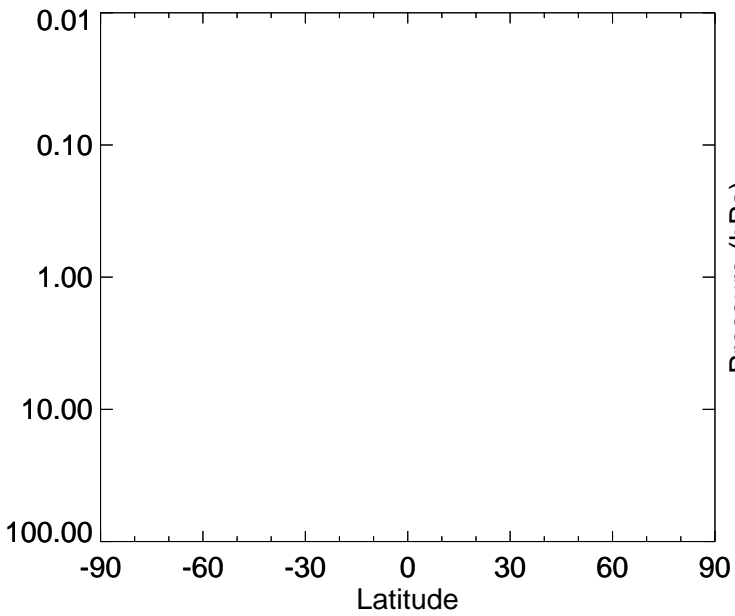
v11-02d / v11-02c

LIMO - Strat zonal mean % diff for Apr



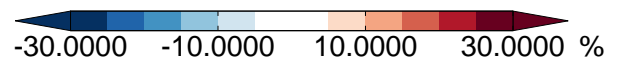
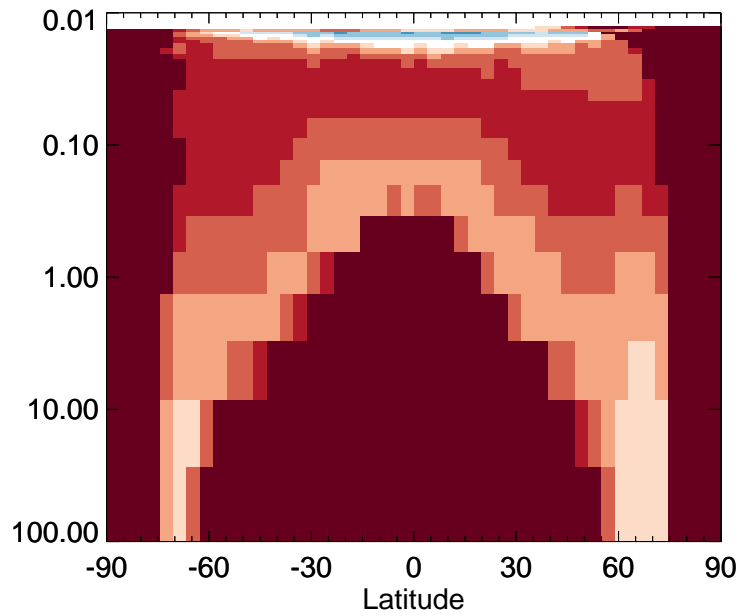
v11-02d - v11-02a

LIMO - Strat zonal mean abs diff for Apr



v11-02d / v11-02a

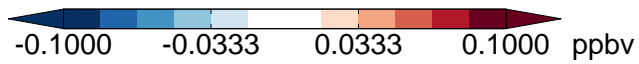
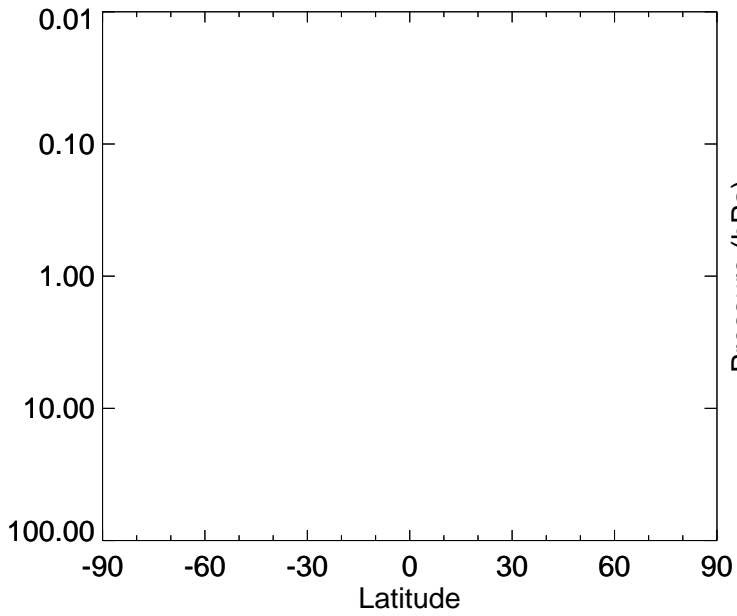
LIMO - Strat zonal mean % diff for Apr



# GEOS-Chem Stratospheric Zonal Difference Maps

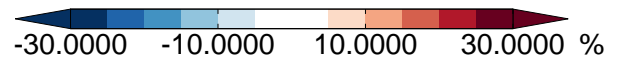
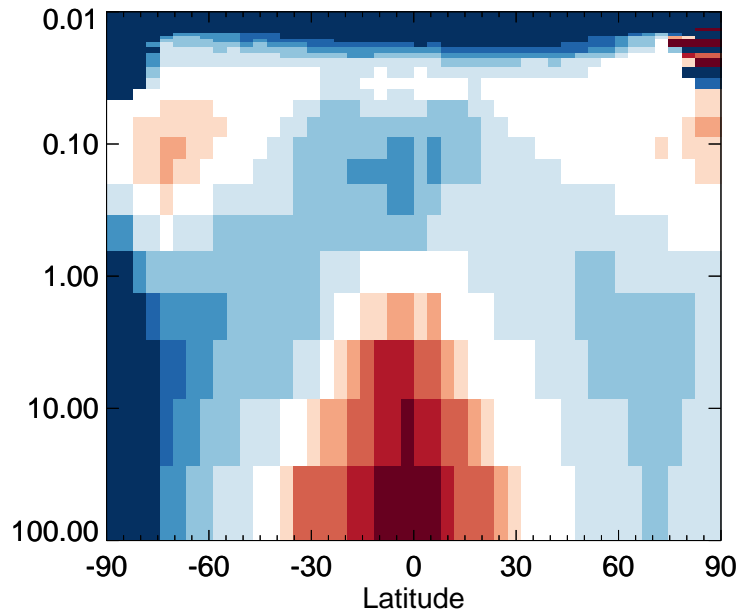
v11-02d - v11-02c

MTPO - Strat zonal mean abs diff for Apr



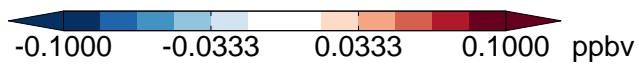
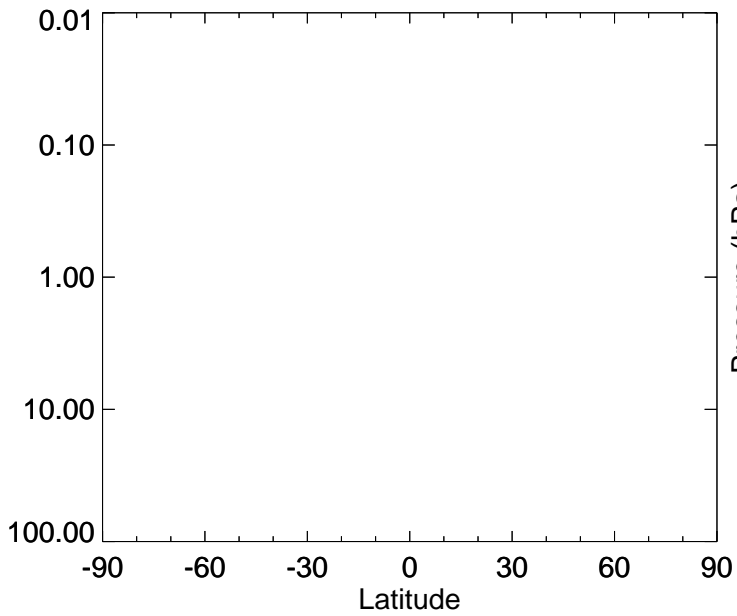
v11-02d / v11-02c

MTPO - Strat zonal mean % diff for Apr



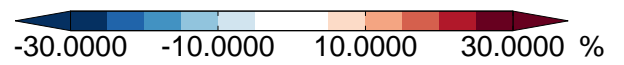
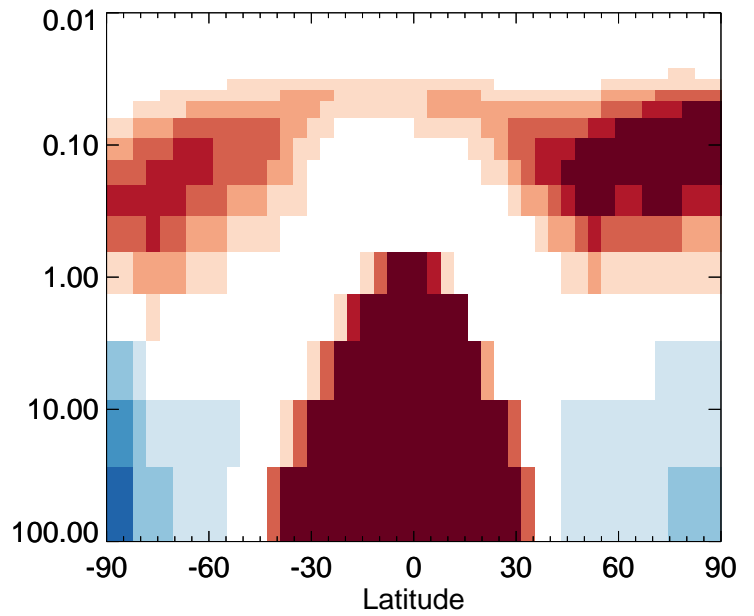
v11-02d - v11-02a

MTPO - Strat zonal mean abs diff for Apr



v11-02d / v11-02a

MTPO - Strat zonal mean % diff for Apr

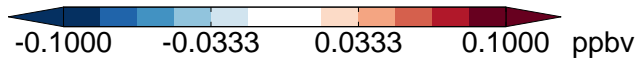
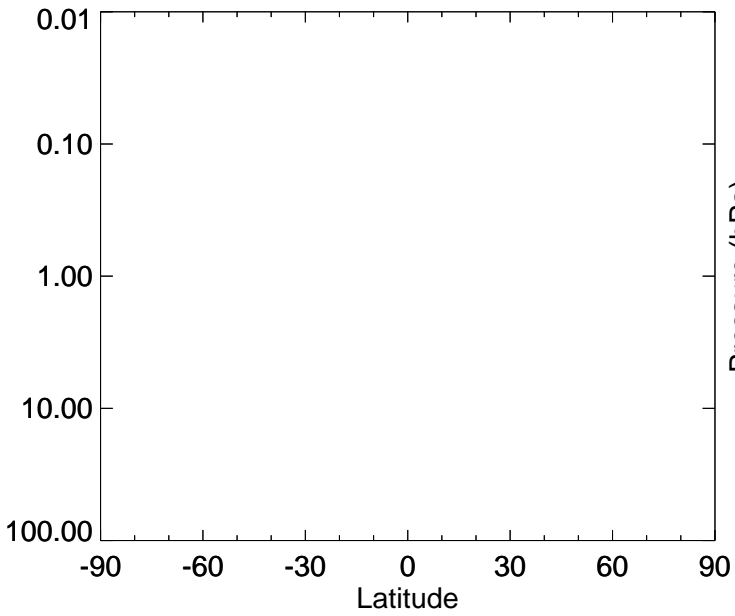




# GEOS-Chem Stratospheric Zonal Difference Maps

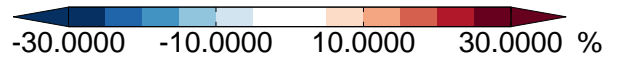
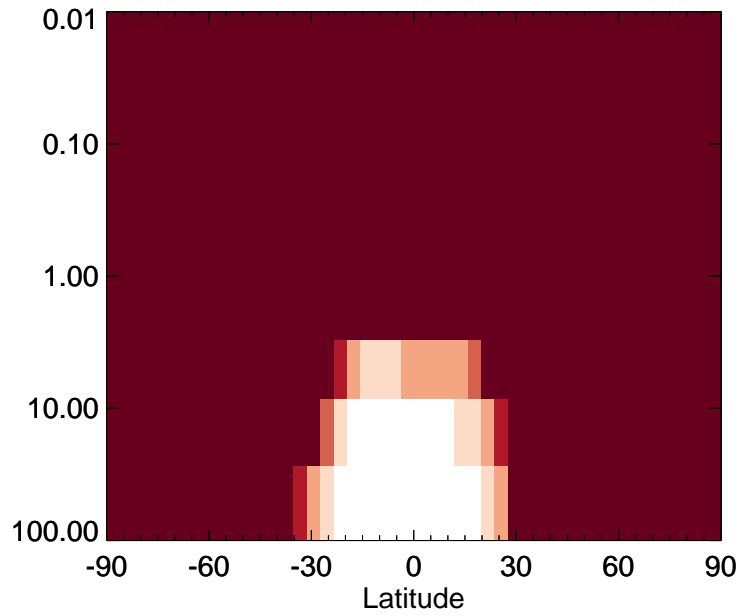
v11-02d - v11-02c

TSOG1 - Strat zonal mean abs diff for Apr



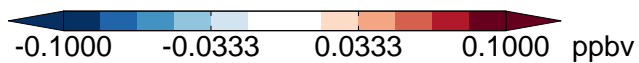
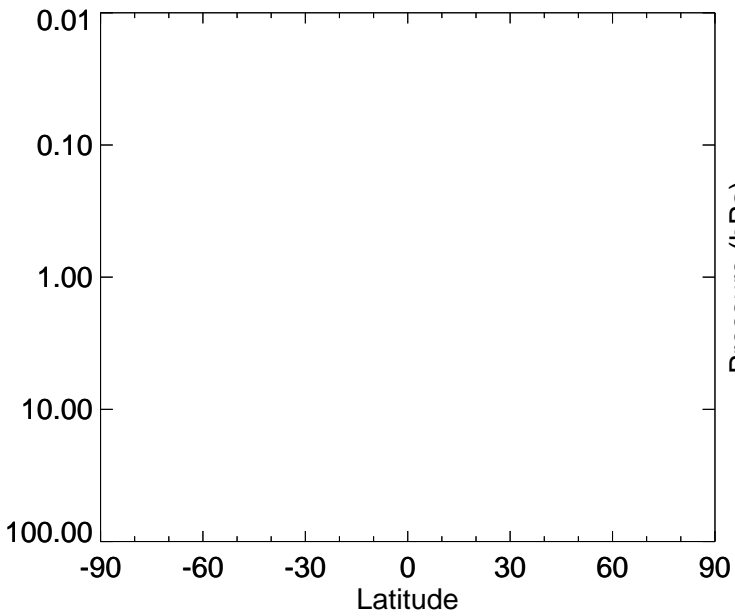
v11-02d / v11-02c

TSOG1 - Strat zonal mean % diff for Apr



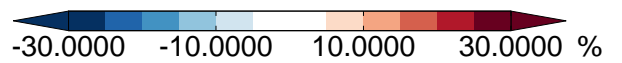
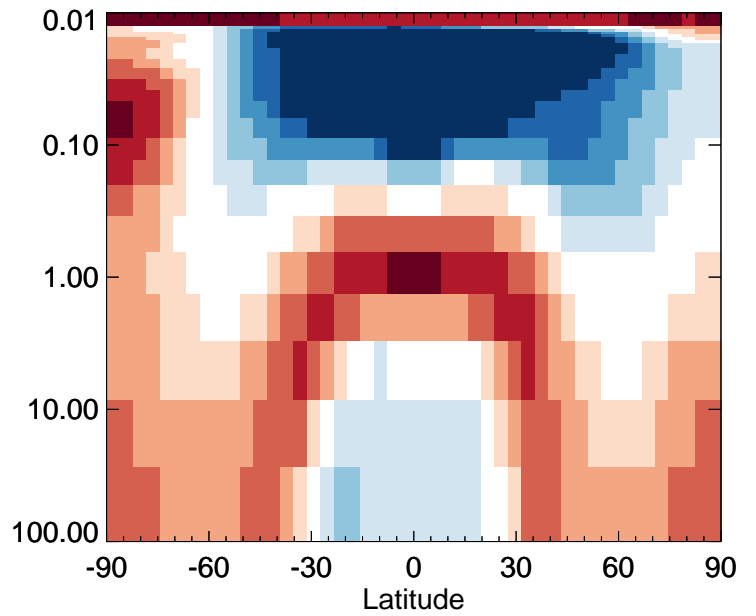
v11-02d - v11-02a

TSOG1 - Strat zonal mean abs diff for Apr



v11-02d / v11-02a

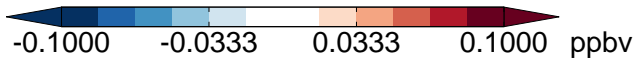
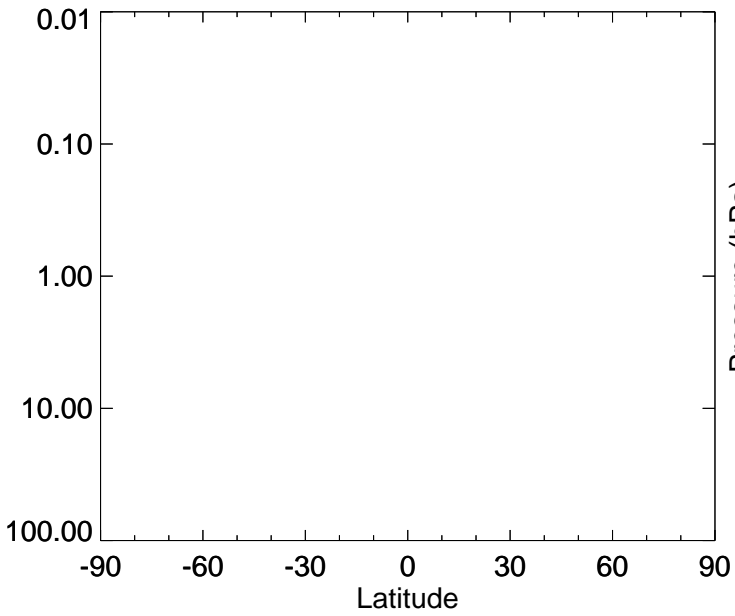
TSOG1 - Strat zonal mean % diff for Apr



# GEOS-Chem Stratospheric Zonal Difference Maps

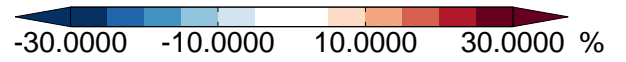
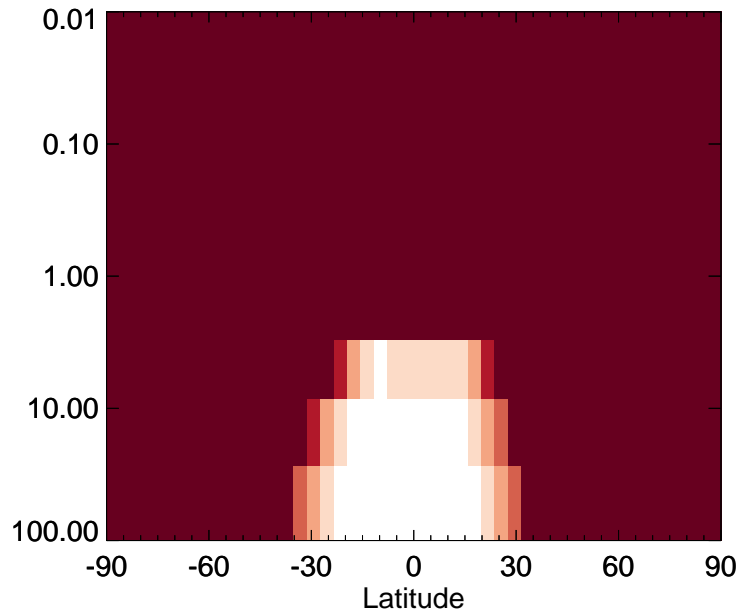
v11-02d - v11-02c

TSOG2 - Strat zonal mean abs diff for Apr



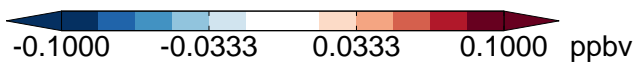
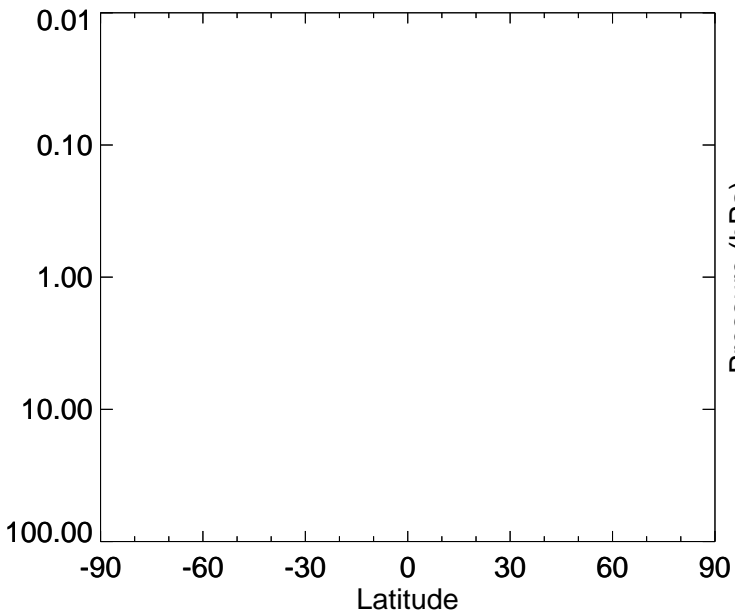
v11-02d / v11-02c

TSOG2 - Strat zonal mean % diff for Apr



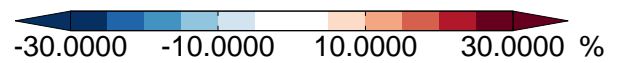
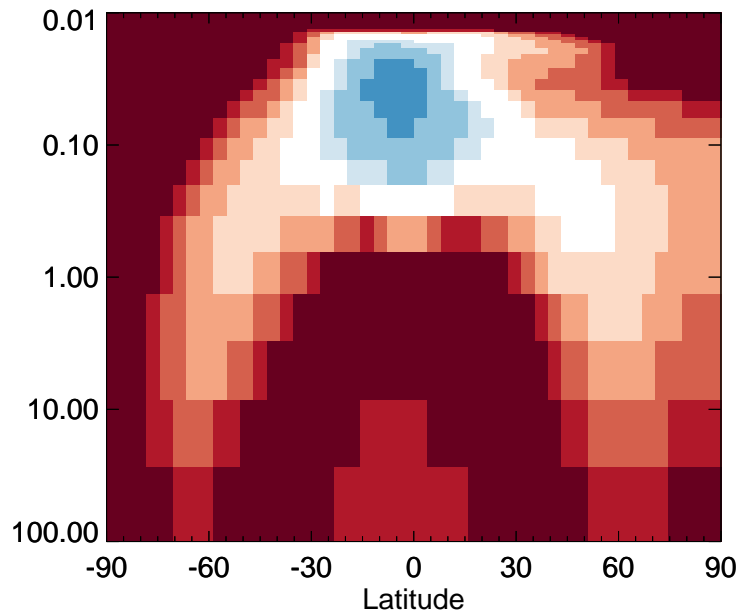
v11-02d - v11-02a

TSOG2 - Strat zonal mean abs diff for Apr



v11-02d / v11-02a

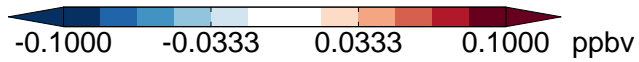
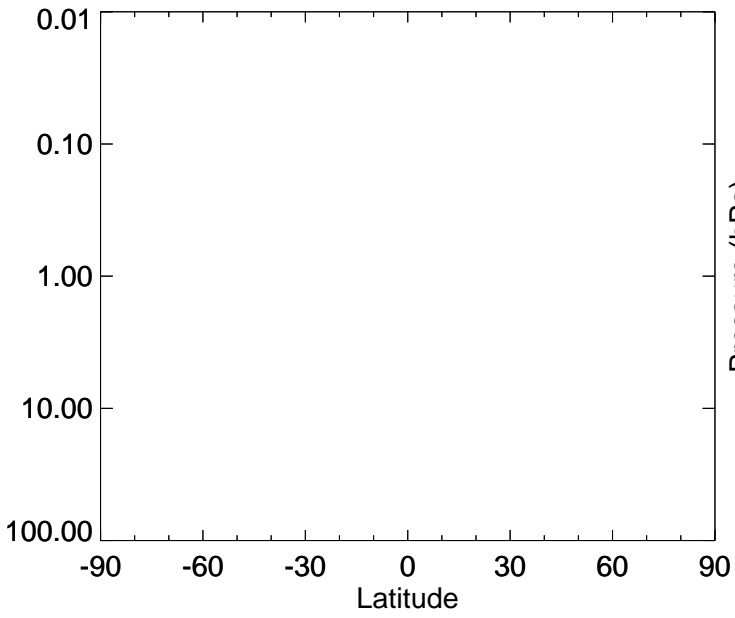
TSOG2 - Strat zonal mean % diff for Apr



# GEOS-Chem Stratospheric Zonal Difference Maps

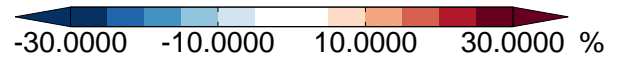
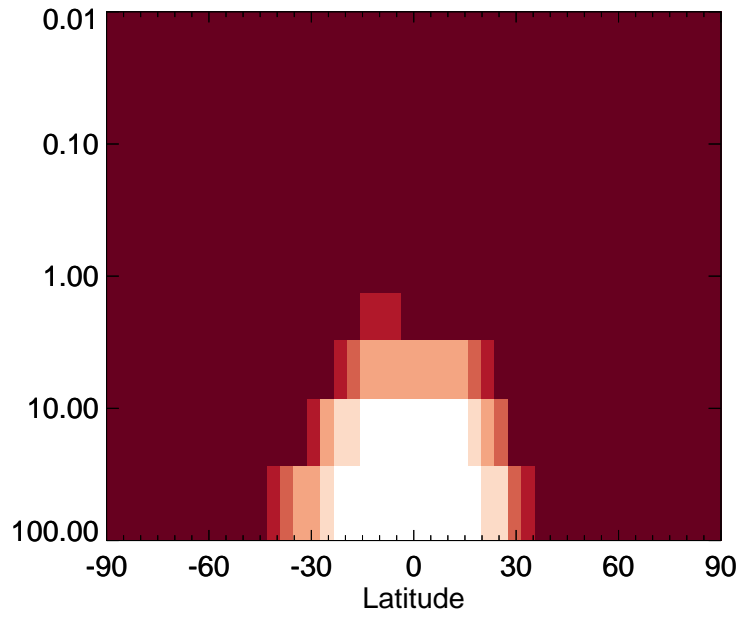
v11-02d - v11-02c

TSOG3 - Strat zonal mean abs diff for Apr



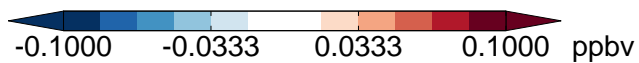
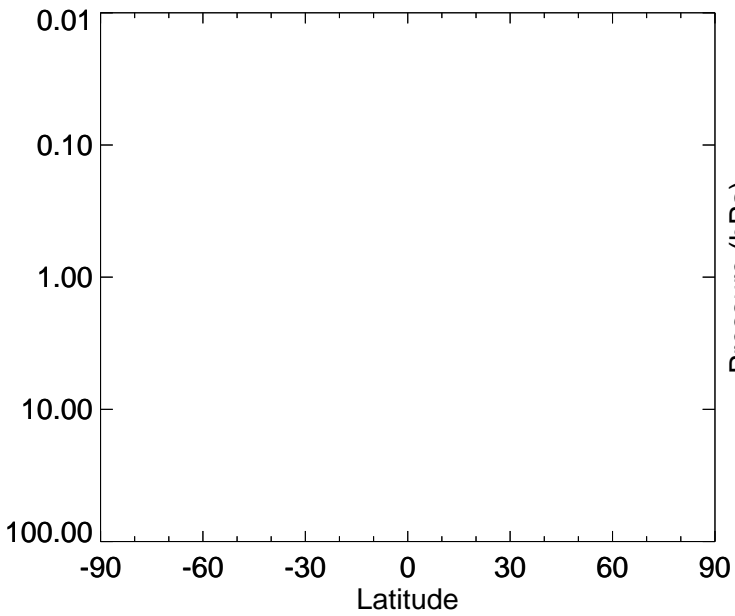
v11-02d / v11-02c

TSOG3 - Strat zonal mean % diff for Apr



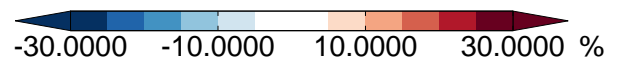
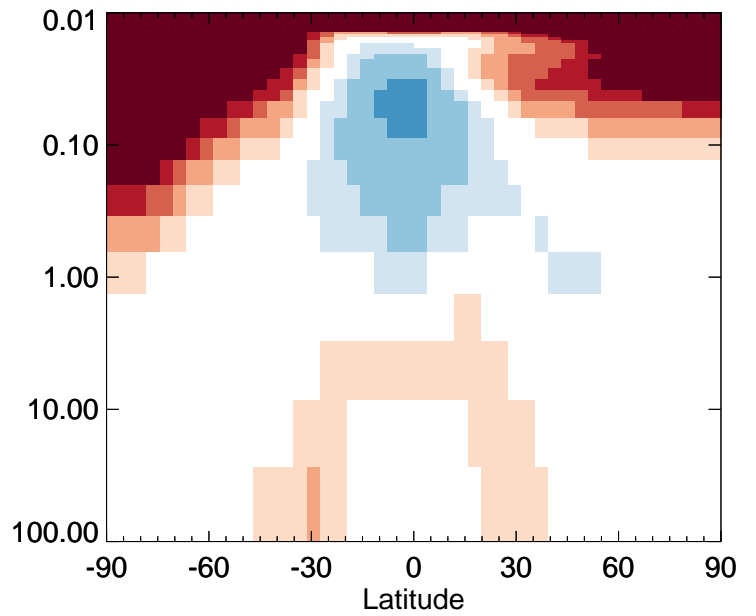
v11-02d - v11-02a

TSOG3 - Strat zonal mean abs diff for Apr



v11-02d / v11-02a

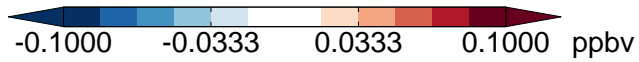
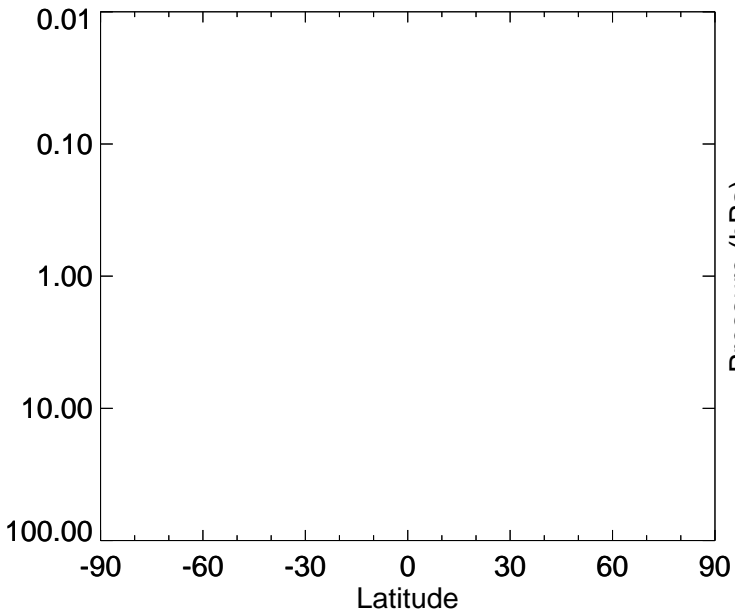
TSOG3 - Strat zonal mean % diff for Apr



# GEOS-Chem Stratospheric Zonal Difference Maps

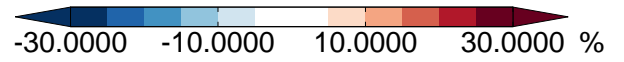
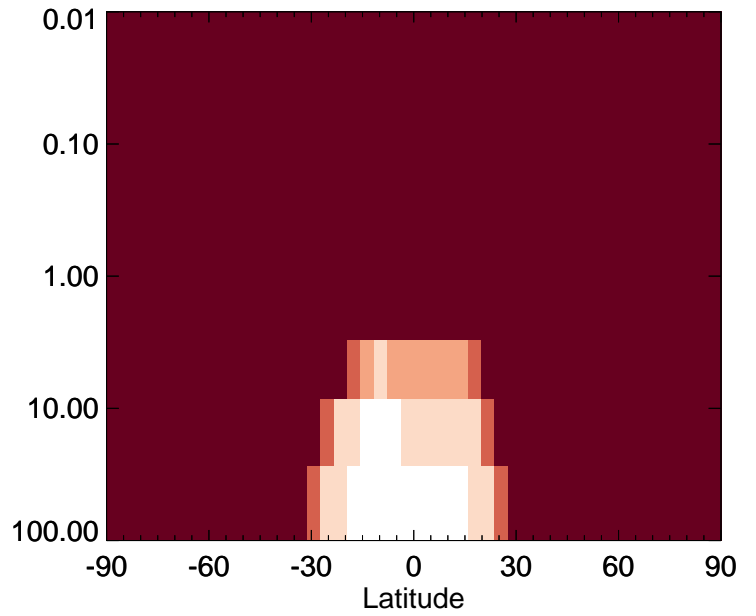
v11-02d - v11-02c

TSOG0 - Strat zonal mean abs diff for Apr



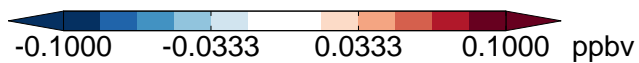
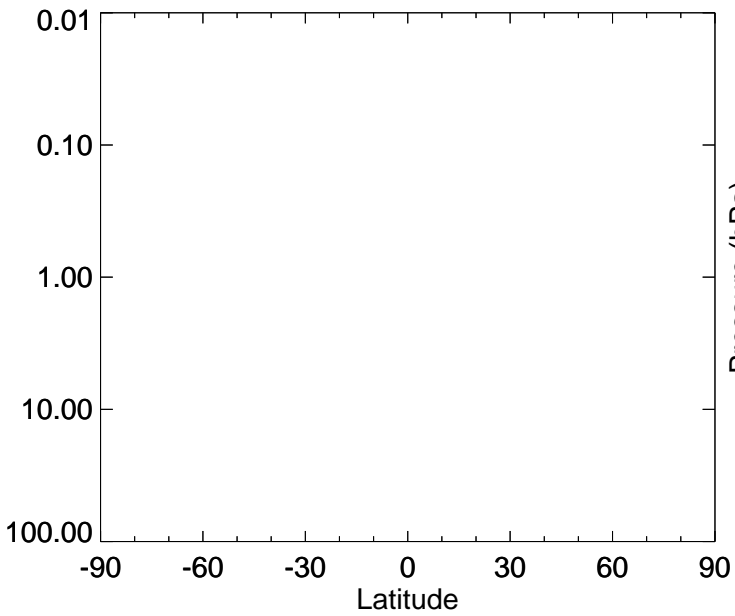
v11-02d / v11-02c

TSOG0 - Strat zonal mean % diff for Apr



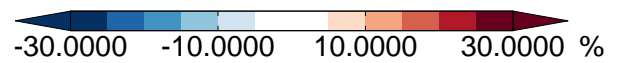
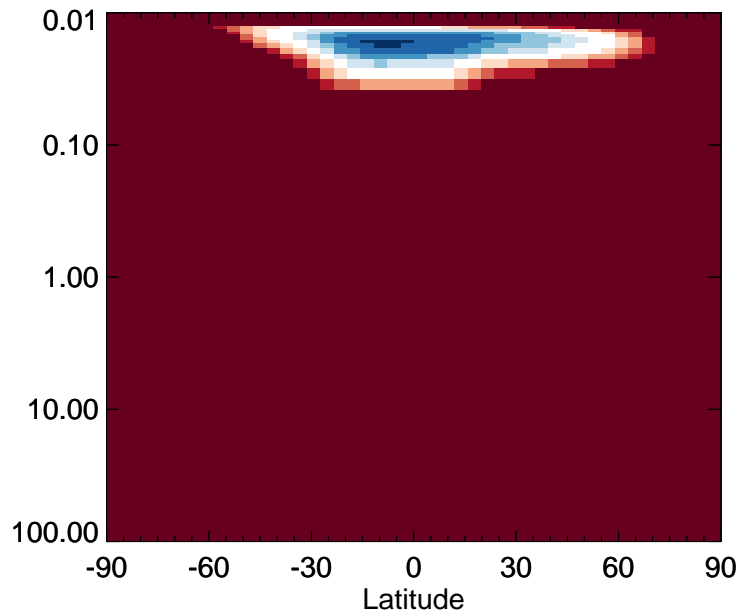
v11-02d - v11-02a

TSOG0 - Strat zonal mean abs diff for Apr



v11-02d / v11-02a

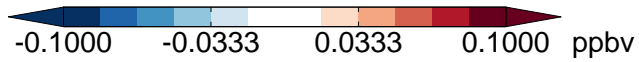
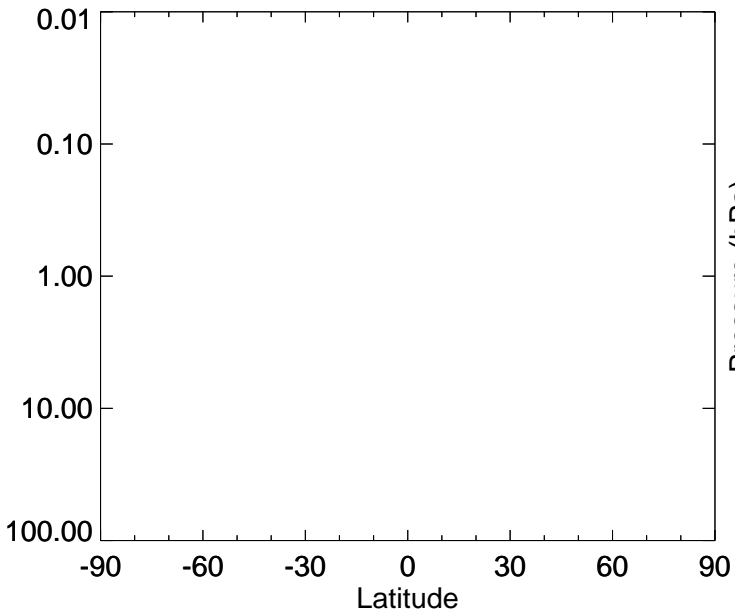
TSOG0 - Strat zonal mean % diff for Apr



# GEOS-Chem Stratospheric Zonal Difference Maps

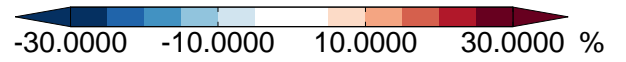
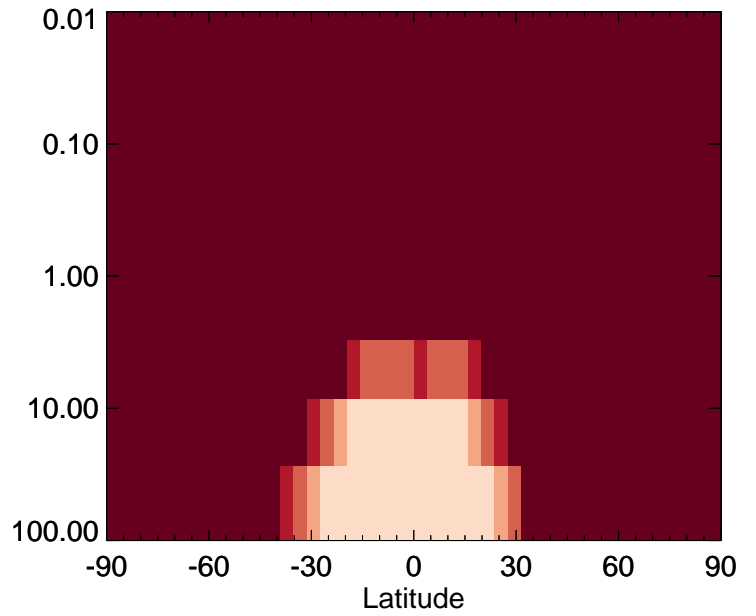
v11-02d - v11-02c

TSOA1 - Strat zonal mean abs diff for Apr



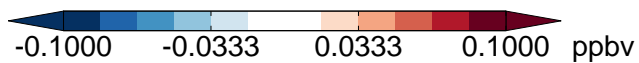
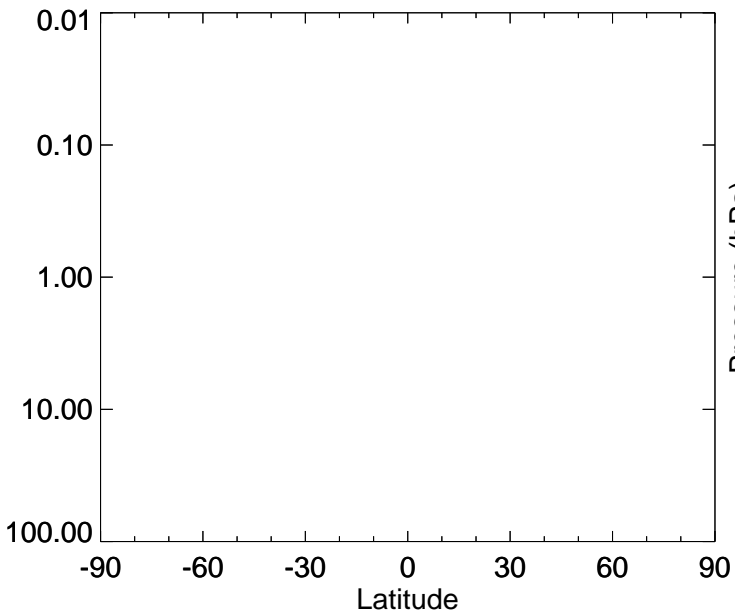
v11-02d / v11-02c

TSOA1 - Strat zonal mean % diff for Apr



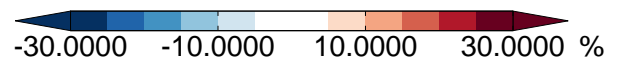
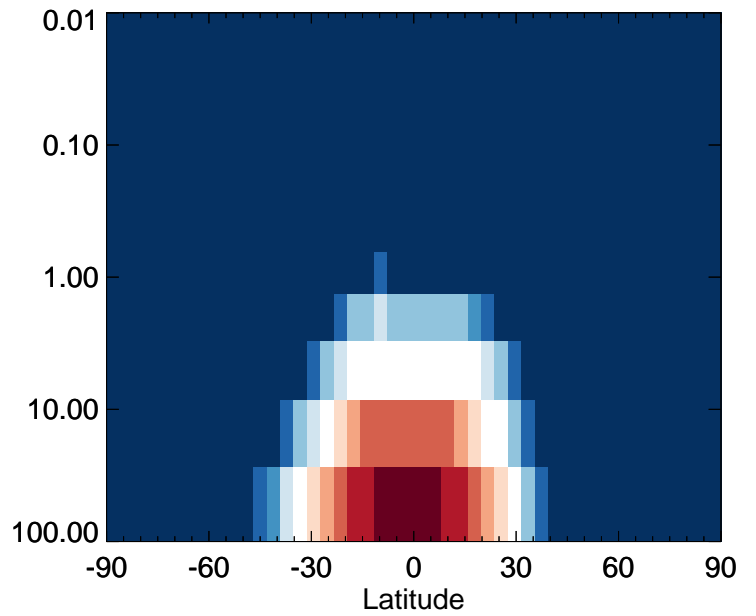
v11-02d - v11-02a

TSOA1 - Strat zonal mean abs diff for Apr



v11-02d / v11-02a

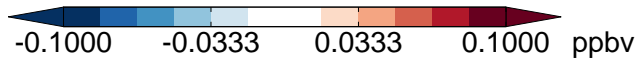
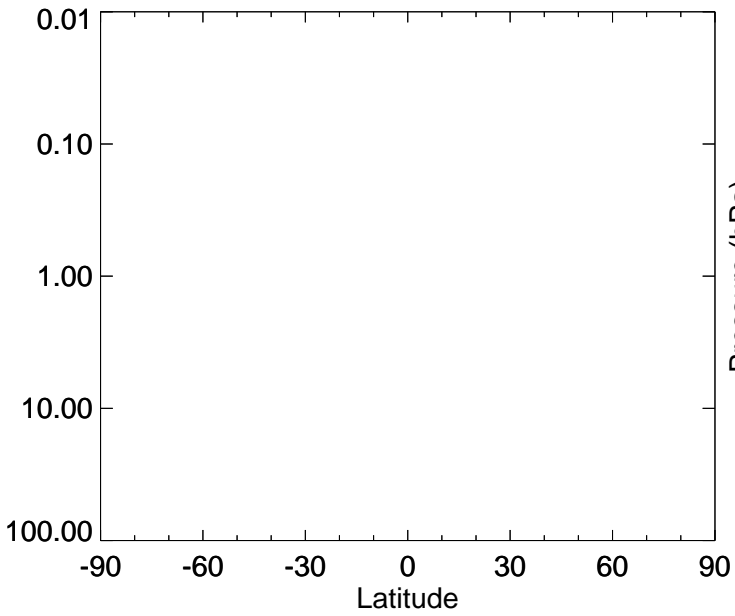
TSOA1 - Strat zonal mean % diff for Apr



# GEOS-Chem Stratospheric Zonal Difference Maps

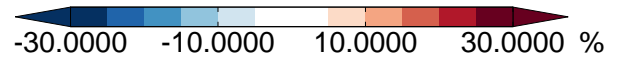
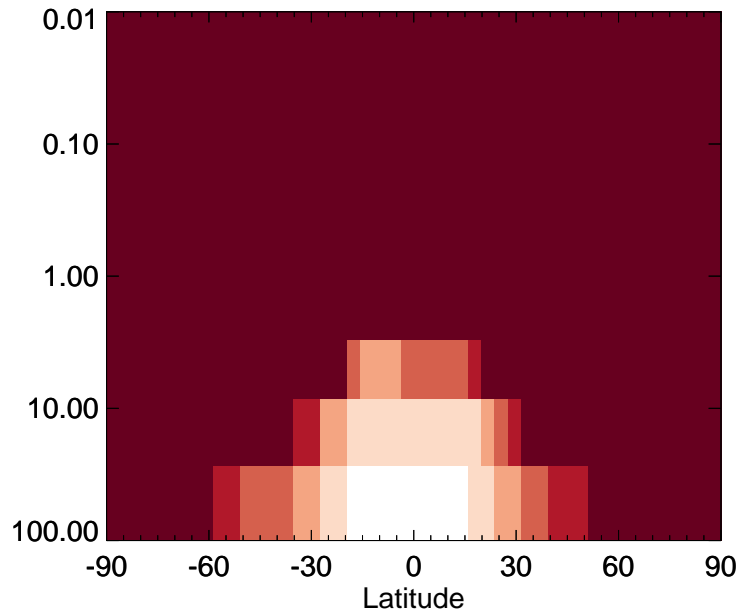
v11-02d - v11-02c

TSOA2 - Strat zonal mean abs diff for Apr



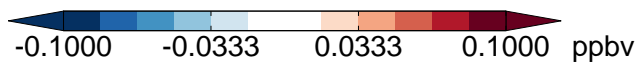
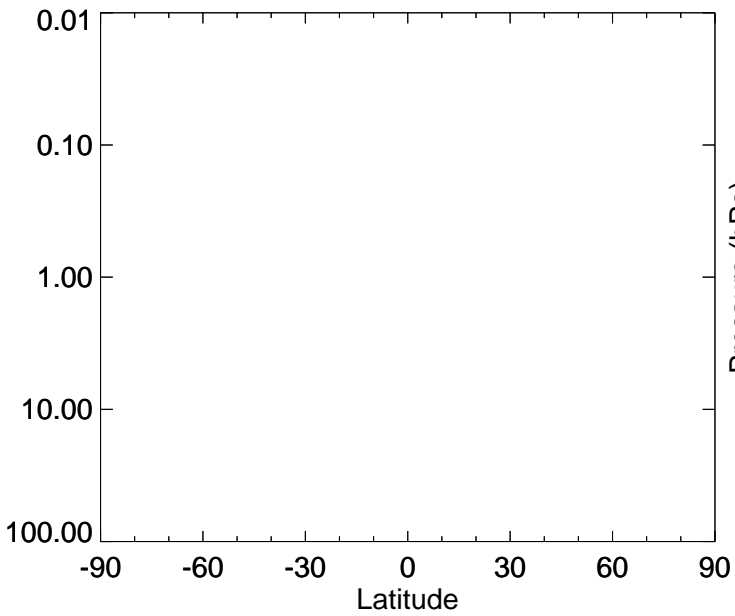
v11-02d / v11-02c

TSOA2 - Strat zonal mean % diff for Apr



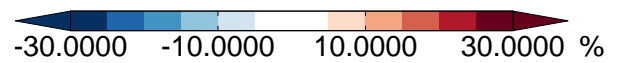
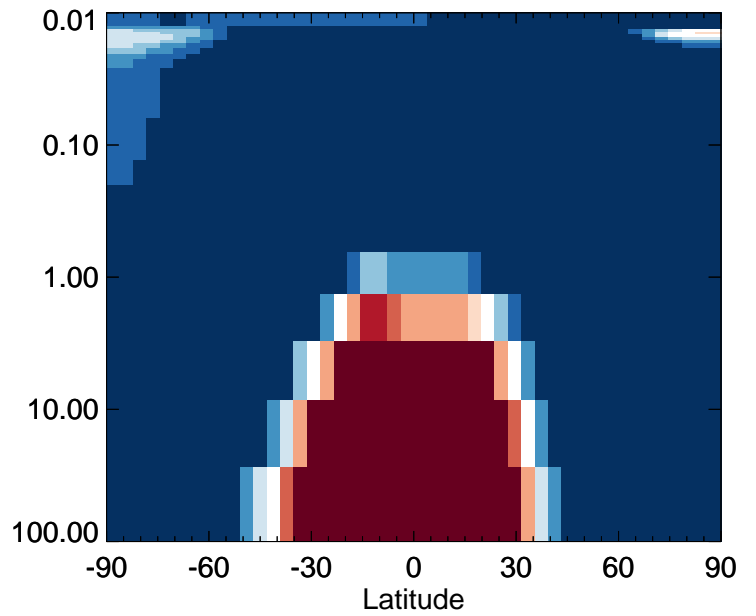
v11-02d - v11-02a

TSOA2 - Strat zonal mean abs diff for Apr



v11-02d / v11-02a

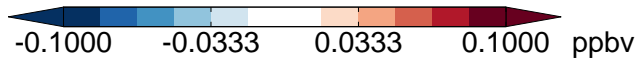
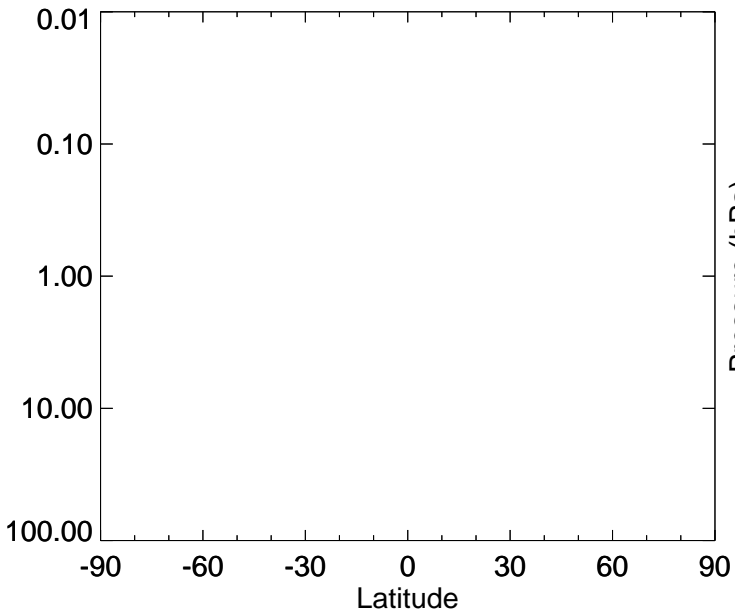
TSOA2 - Strat zonal mean % diff for Apr



# GEOS-Chem Stratospheric Zonal Difference Maps

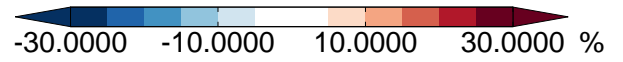
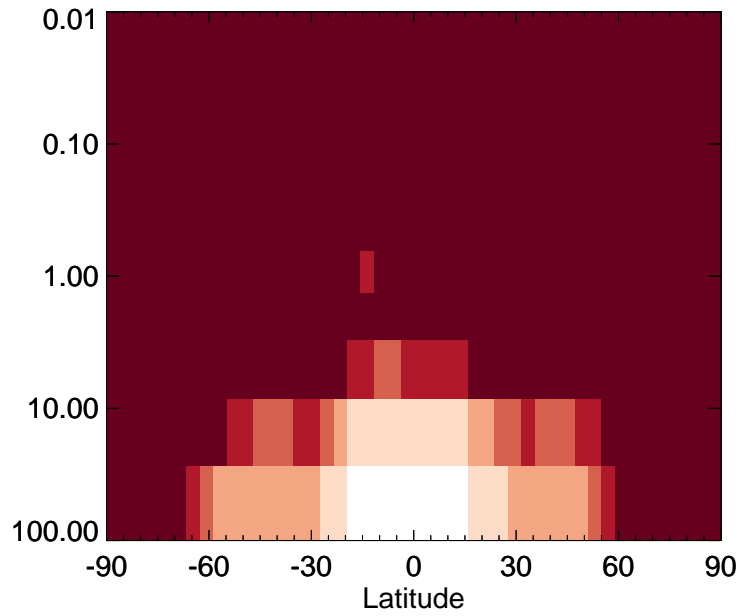
v11-02d - v11-02c

TSOA3 - Strat zonal mean abs diff for Apr



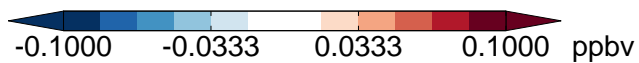
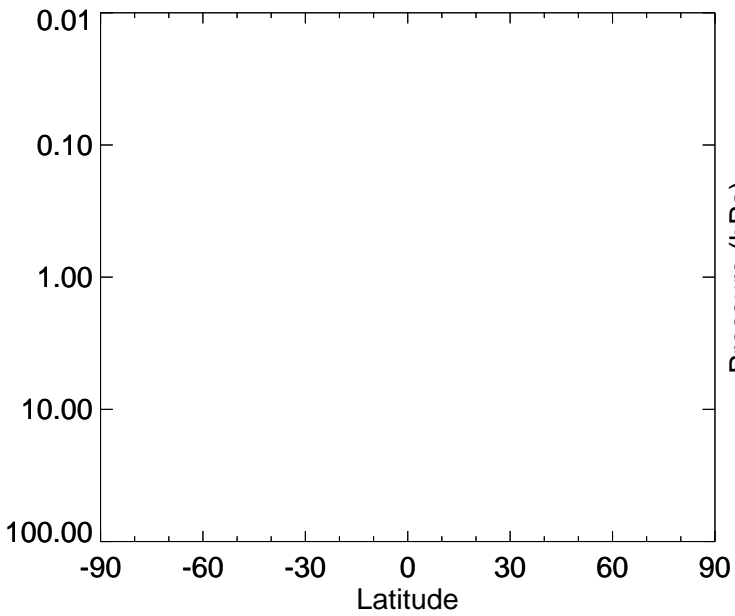
v11-02d / v11-02c

TSOA3 - Strat zonal mean % diff for Apr



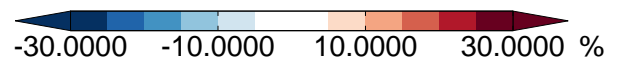
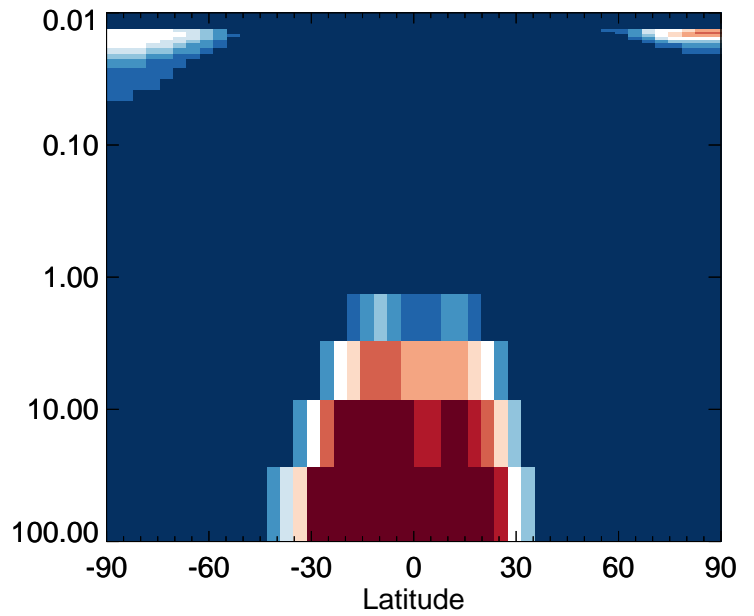
v11-02d - v11-02a

TSOA3 - Strat zonal mean abs diff for Apr



v11-02d / v11-02a

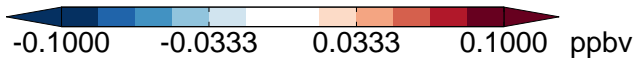
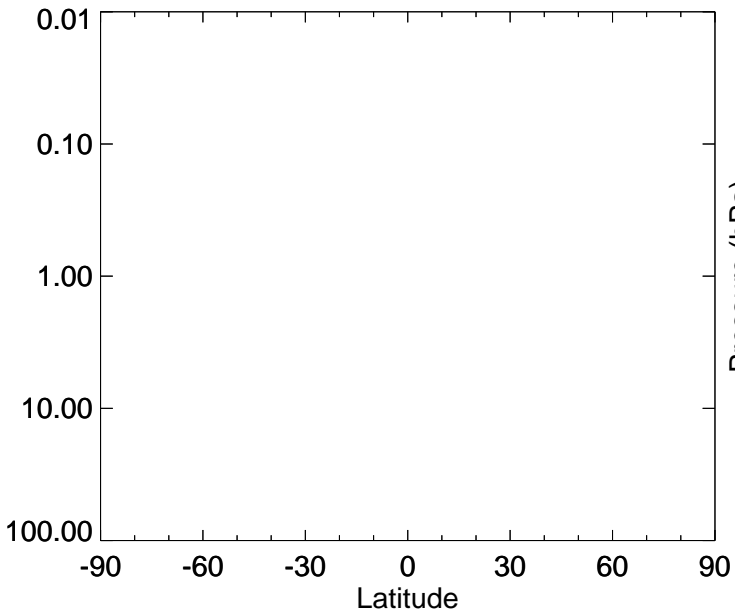
TSOA3 - Strat zonal mean % diff for Apr



# GEOS-Chem Stratospheric Zonal Difference Maps

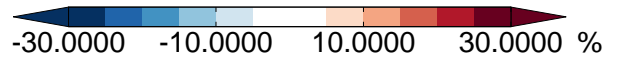
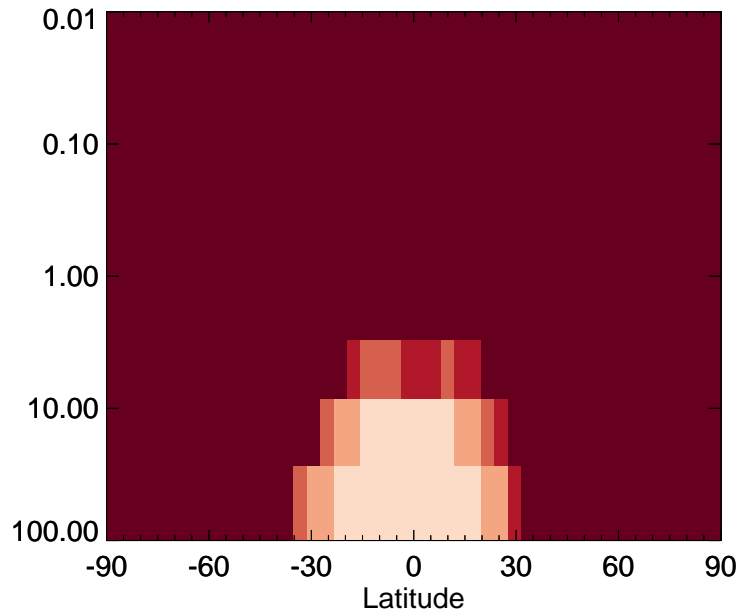
v11-02d - v11-02c

TSOA0 - Strat zonal mean abs diff for Apr



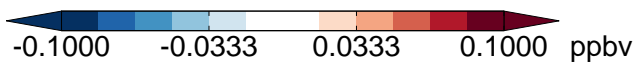
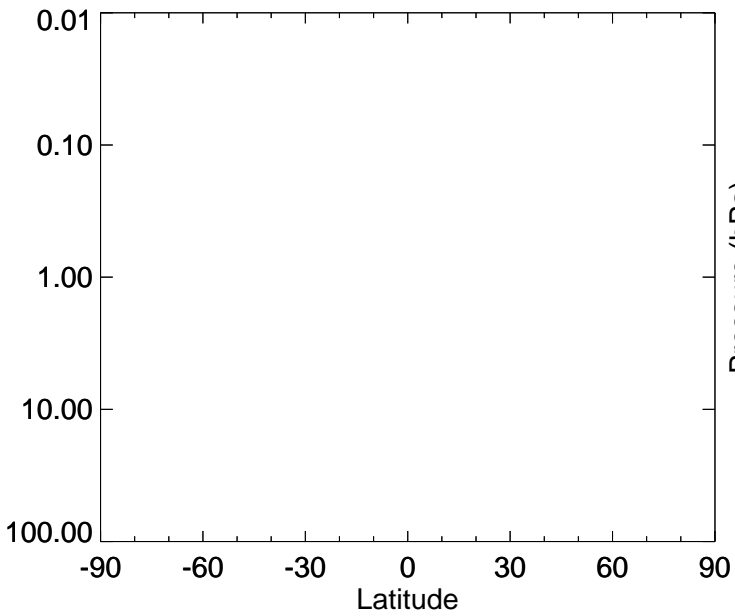
v11-02d / v11-02c

TSOA0 - Strat zonal mean % diff for Apr



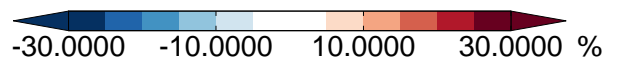
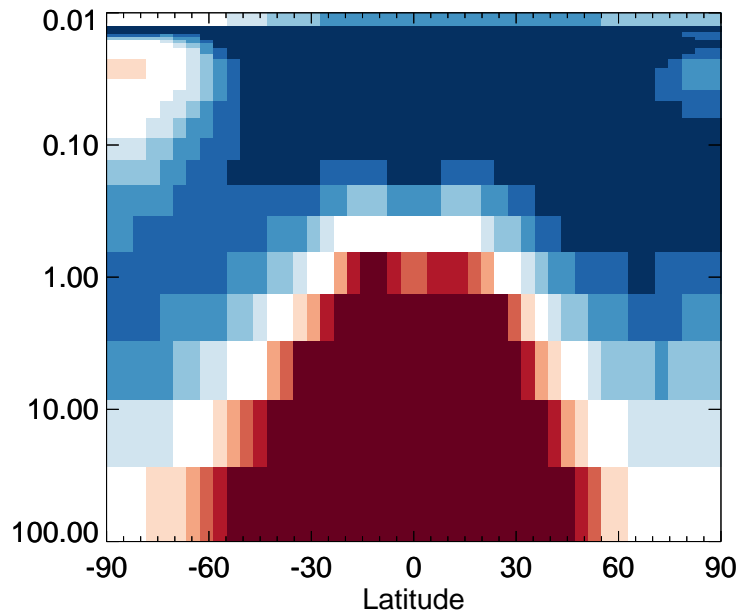
v11-02d - v11-02a

TSOA0 - Strat zonal mean abs diff for Apr



v11-02d / v11-02a

TSOA0 - Strat zonal mean % diff for Apr

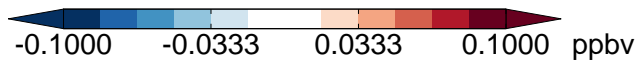
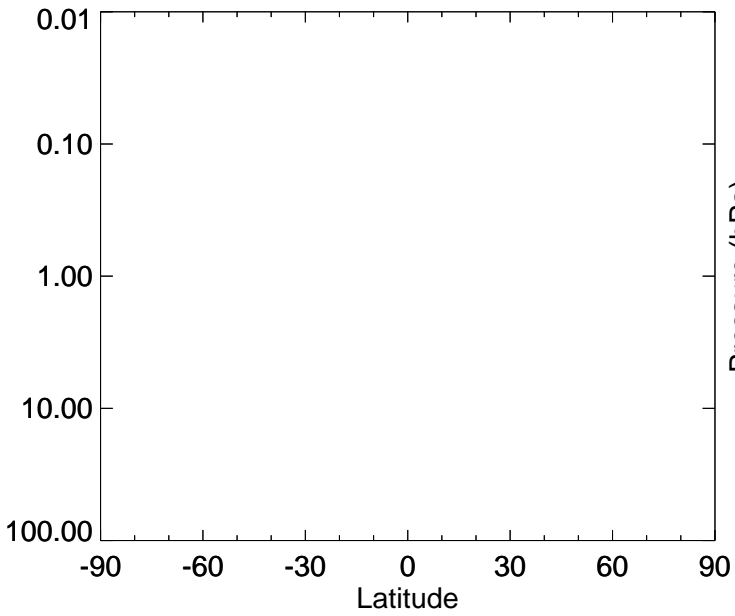




# GEOS-Chem Stratospheric Zonal Difference Maps

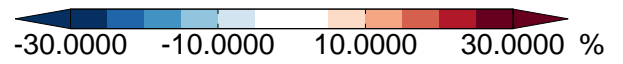
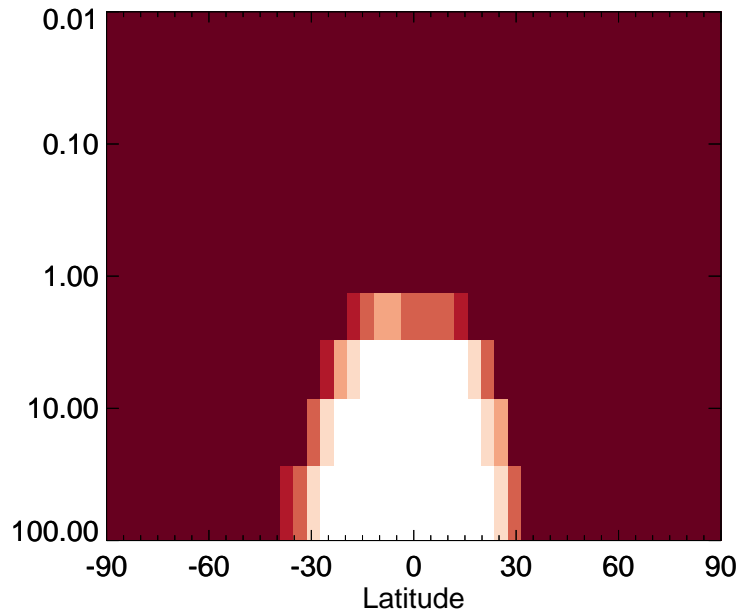
v11-02d - v11-02c

ISOG1 - Strat zonal mean abs diff for Apr



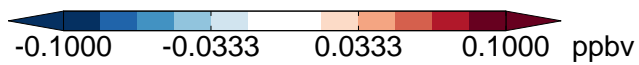
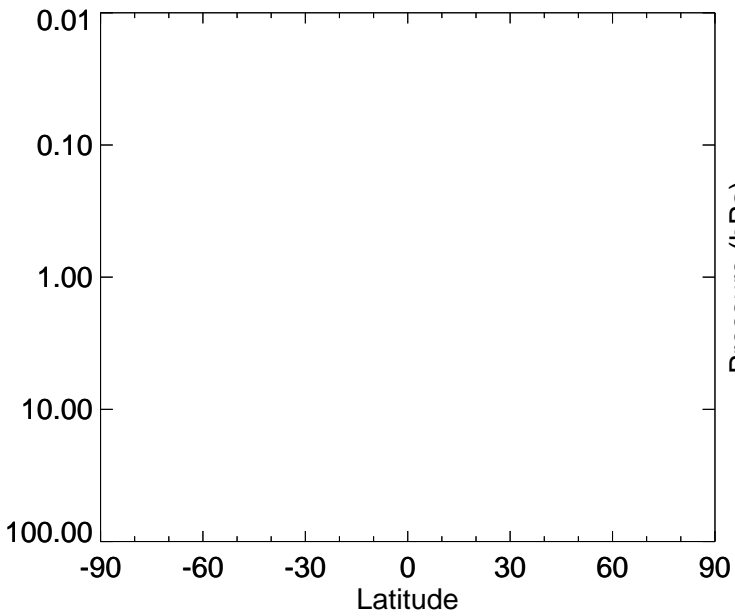
v11-02d / v11-02c

ISOG1 - Strat zonal mean % diff for Apr



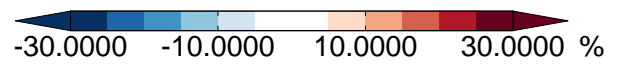
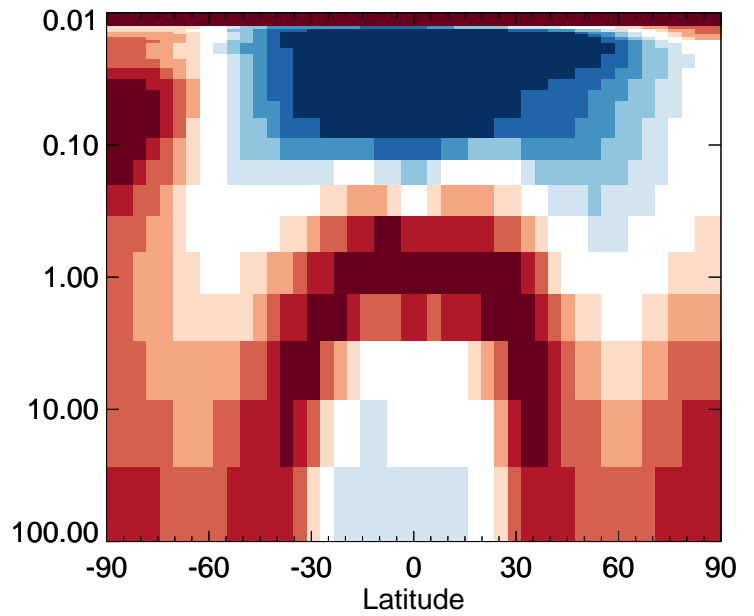
v11-02d - v11-02a

ISOG1 - Strat zonal mean abs diff for Apr



v11-02d / v11-02a

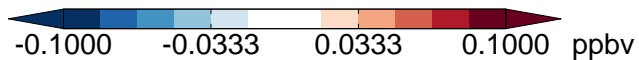
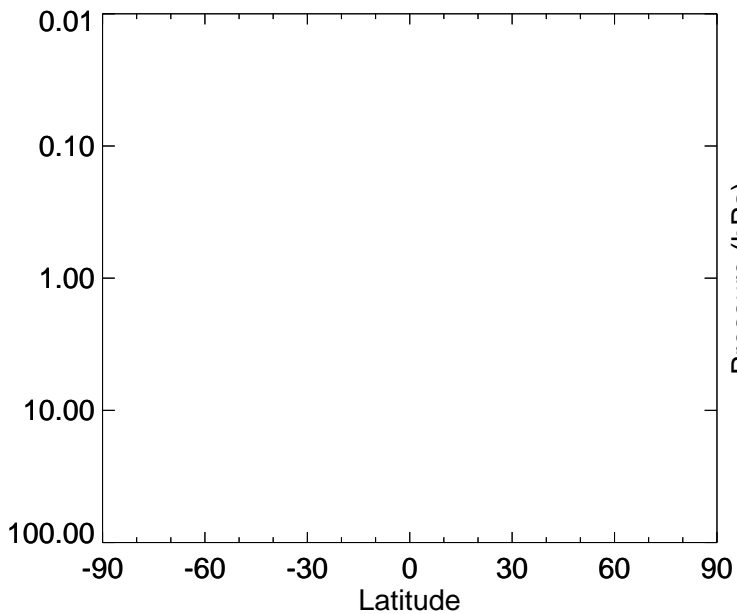
ISOG1 - Strat zonal mean % diff for Apr



# GEOS-Chem Stratospheric Zonal Difference Maps

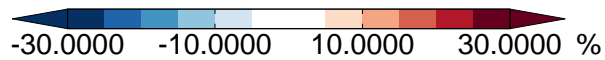
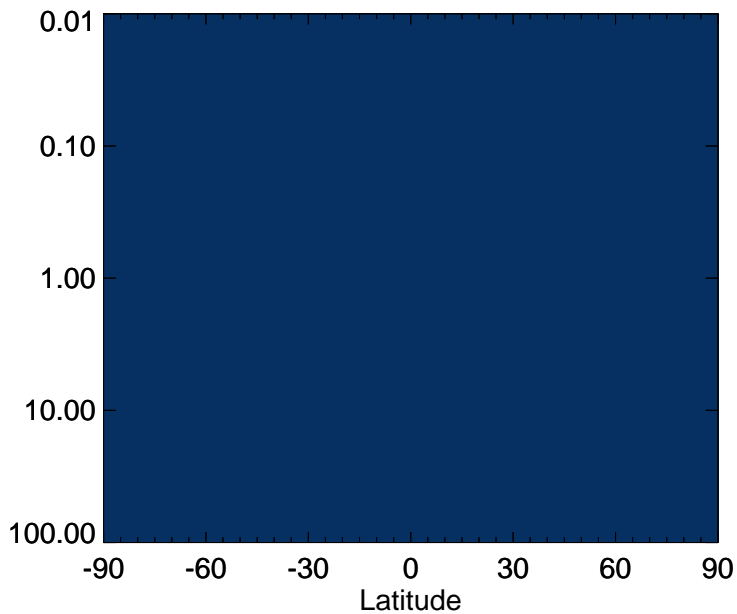
v11-02d - v11-02c

ISOG2 - Strat zonal mean abs diff for Apr



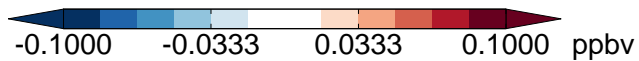
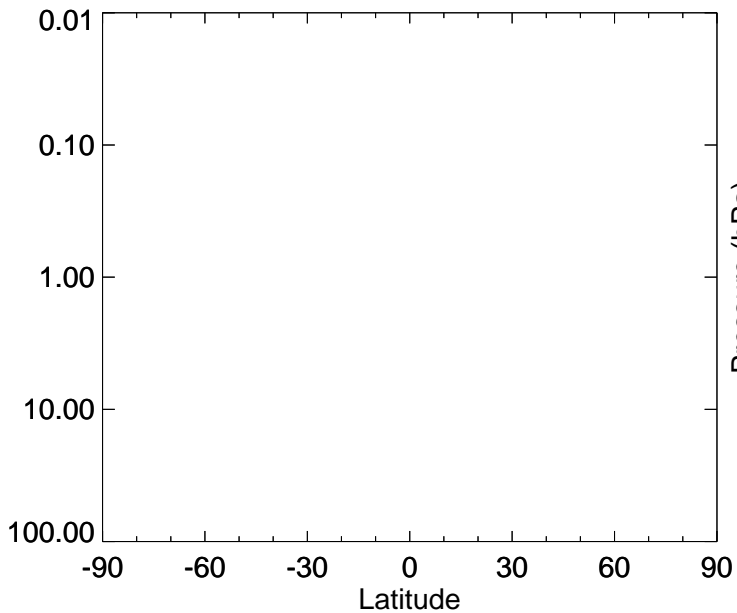
v11-02d / v11-02c

ISOG2 - Strat zonal mean % diff for Apr



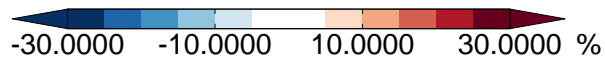
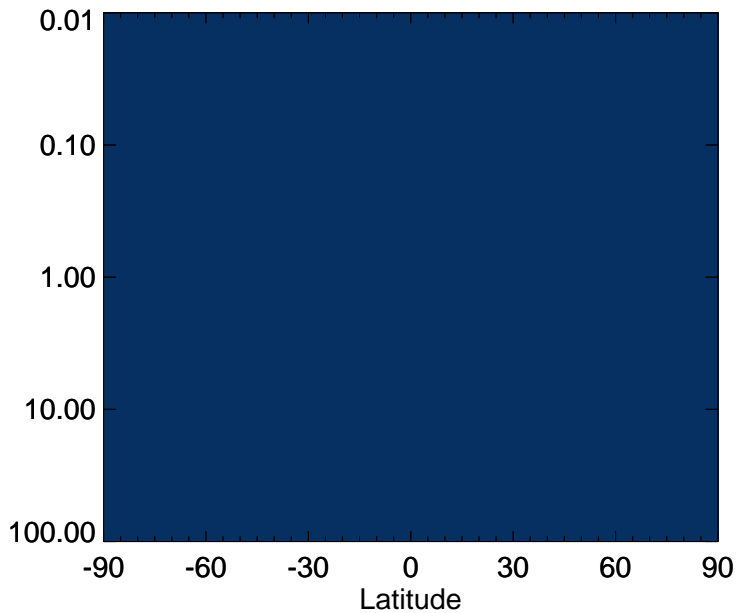
v11-02d - v11-02a

ISOG2 - Strat zonal mean abs diff for Apr



v11-02d / v11-02a

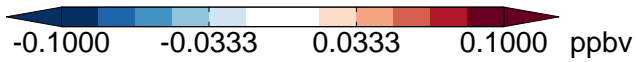
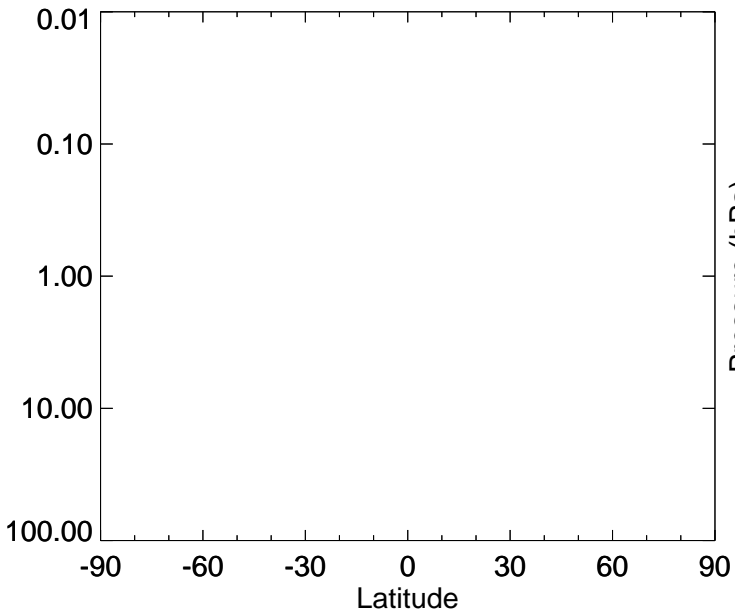
ISOG2 - Strat zonal mean % diff for Apr



# GEOS-Chem Stratospheric Zonal Difference Maps

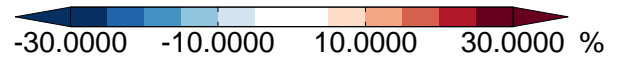
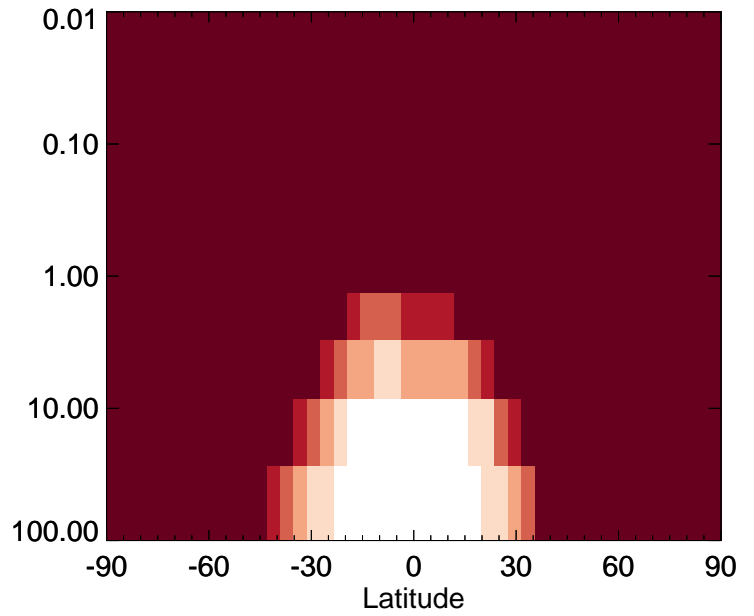
v11-02d - v11-02c

ISOG3 - Strat zonal mean abs diff for Apr



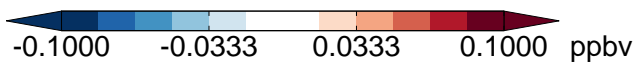
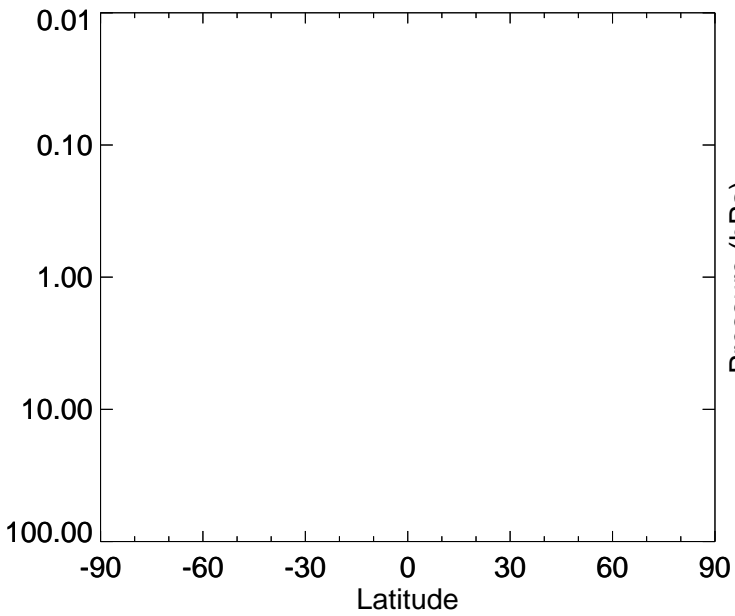
v11-02d / v11-02c

ISOG3 - Strat zonal mean % diff for Apr



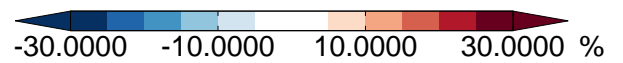
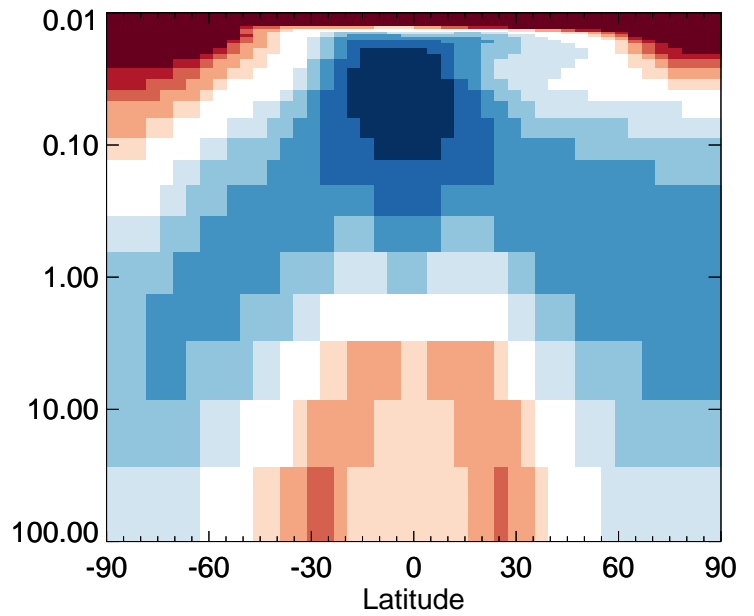
v11-02d - v11-02a

ISOG3 - Strat zonal mean abs diff for Apr



v11-02d / v11-02a

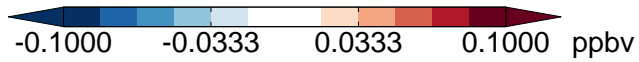
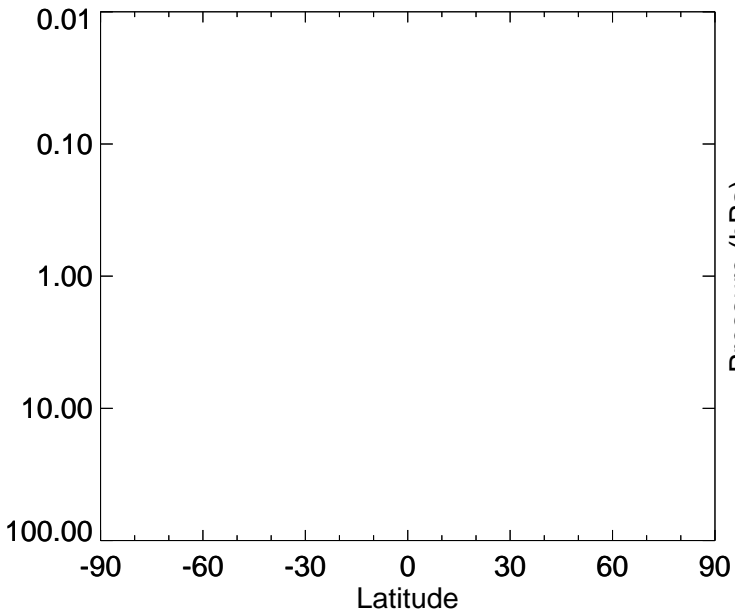
ISOG3 - Strat zonal mean % diff for Apr



# GEOS-Chem Stratospheric Zonal Difference Maps

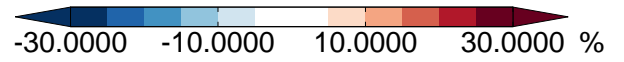
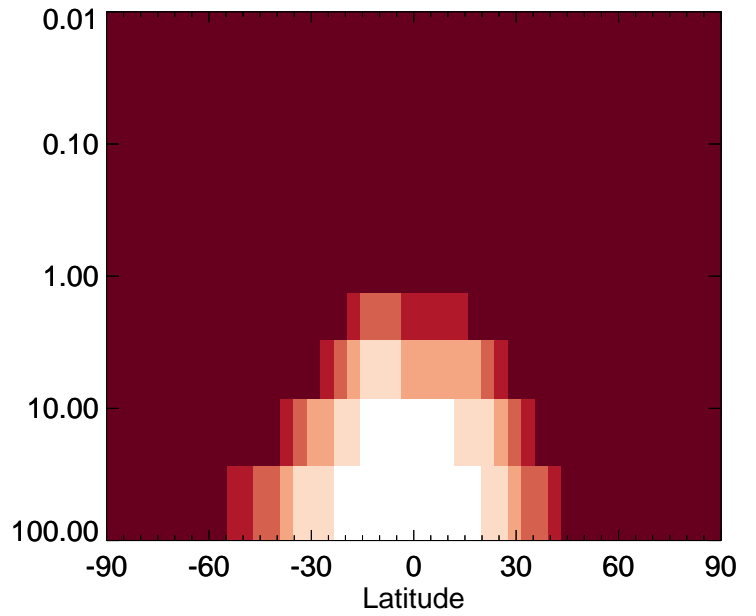
v11-02d - v11-02c

ISOA1 - Strat zonal mean abs diff for Apr



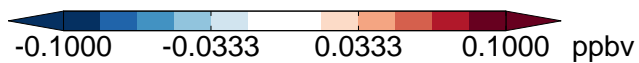
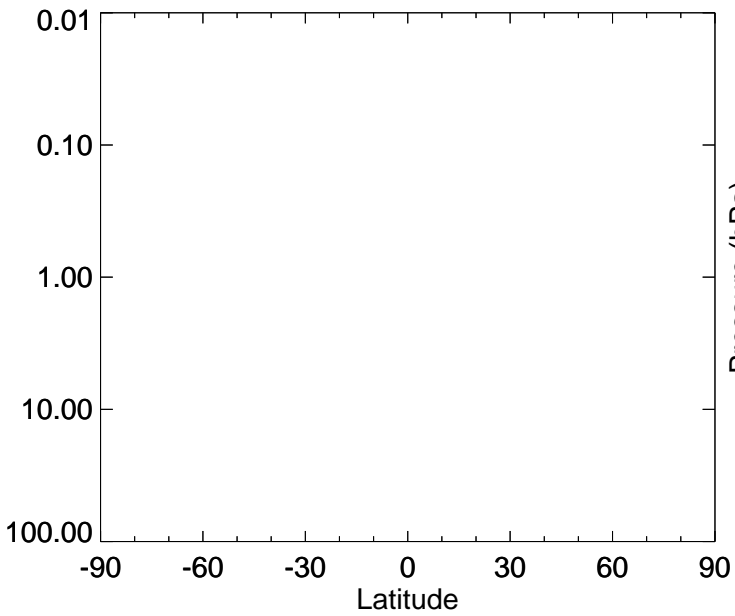
v11-02d / v11-02c

ISOA1 - Strat zonal mean % diff for Apr



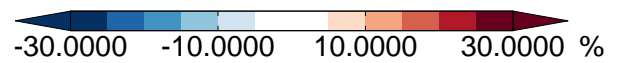
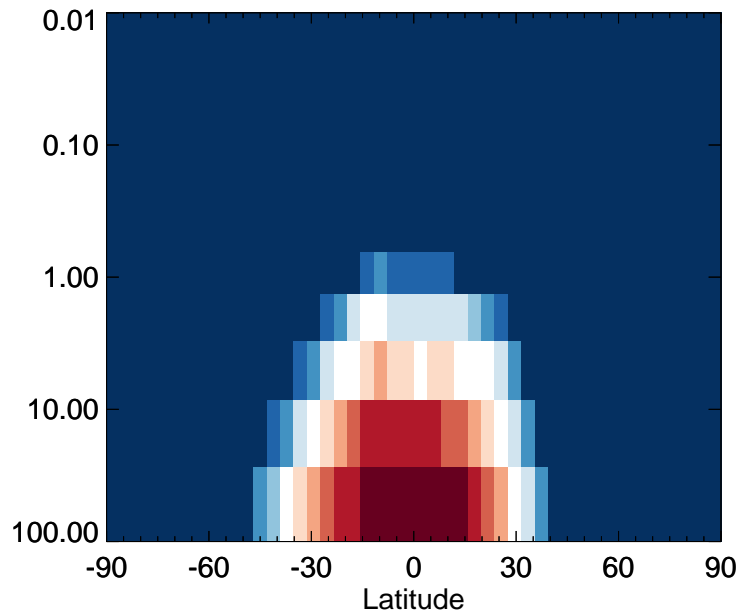
v11-02d - v11-02a

ISOA1 - Strat zonal mean abs diff for Apr



v11-02d / v11-02a

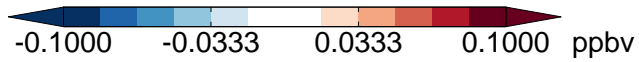
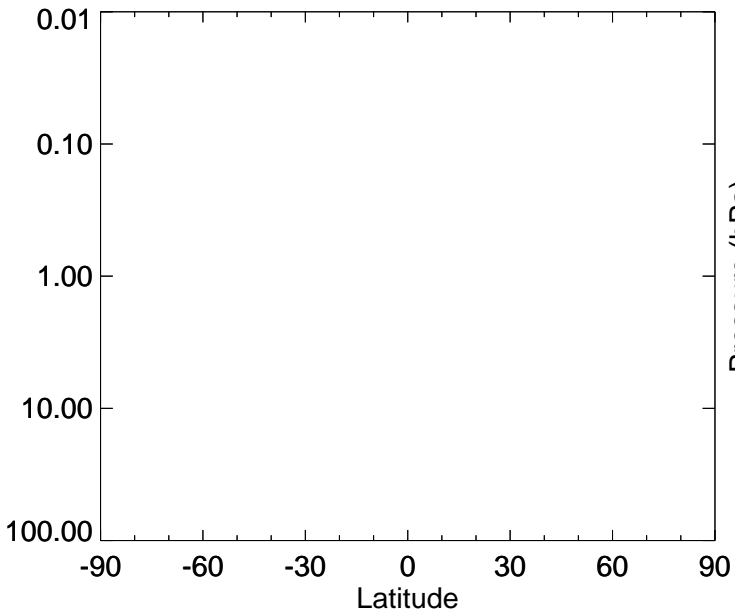
ISOA1 - Strat zonal mean % diff for Apr



# GEOS-Chem Stratospheric Zonal Difference Maps

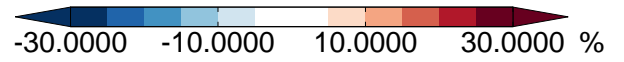
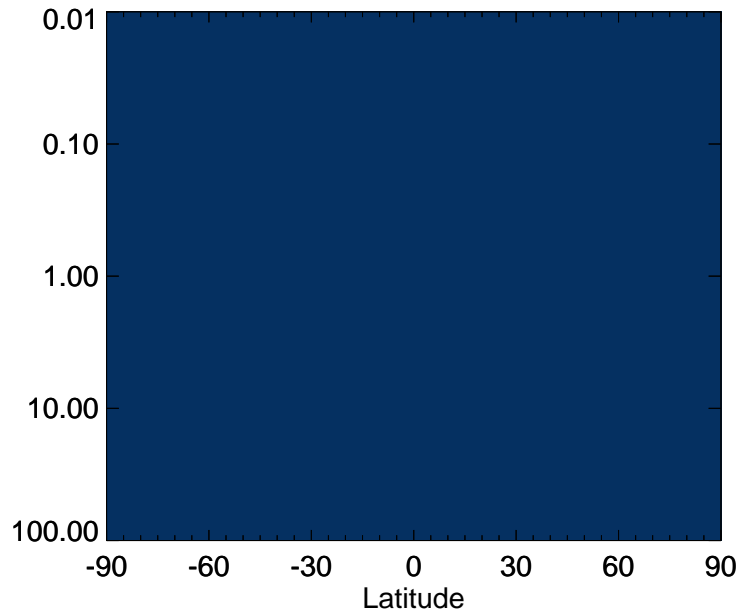
v11-02d - v11-02c

ISOA2 - Strat zonal mean abs diff for Apr



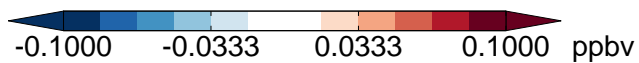
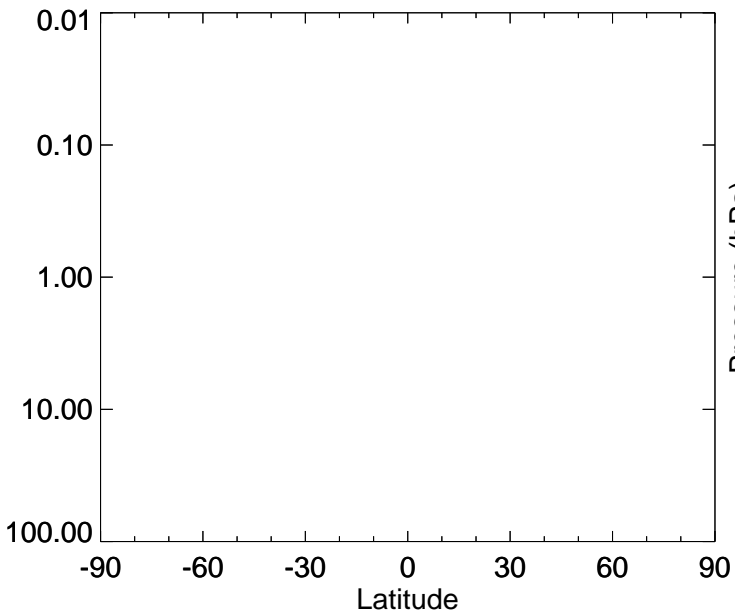
v11-02d / v11-02c

ISOA2 - Strat zonal mean % diff for Apr



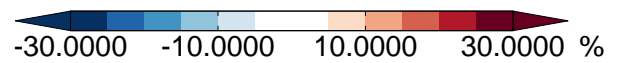
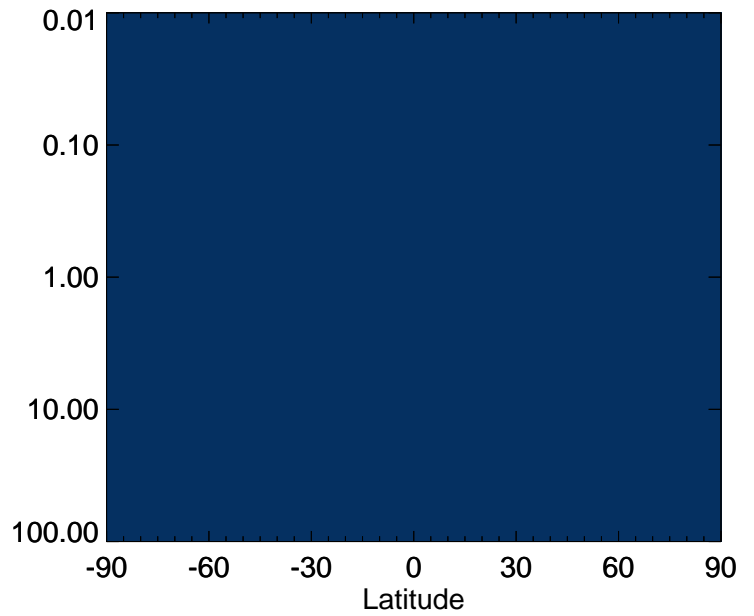
v11-02d - v11-02a

ISOA2 - Strat zonal mean abs diff for Apr



v11-02d / v11-02a

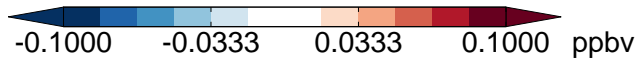
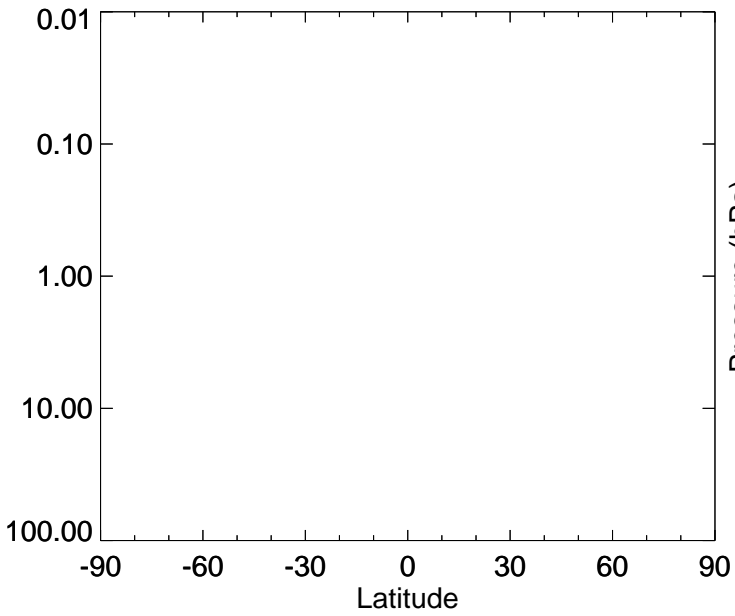
ISOA2 - Strat zonal mean % diff for Apr



# GEOS-Chem Stratospheric Zonal Difference Maps

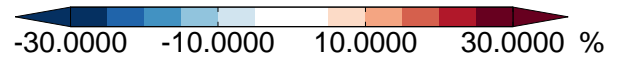
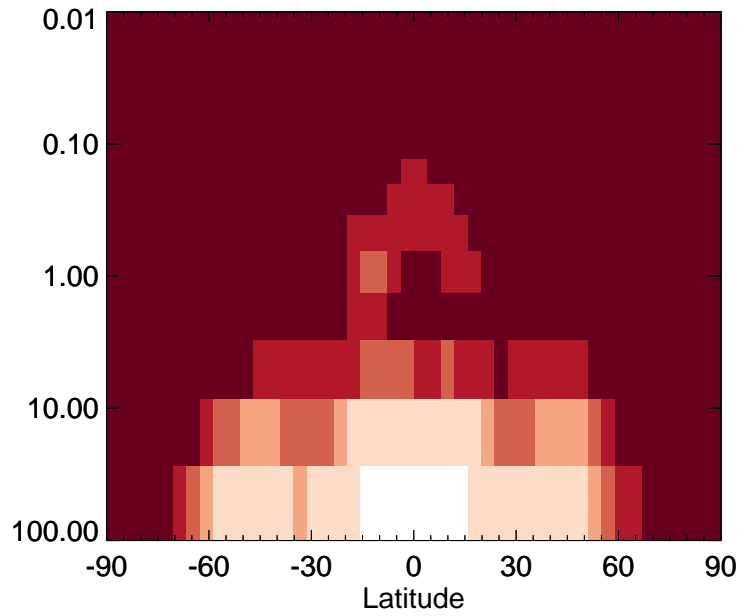
v11-02d - v11-02c

ISOA3 - Strat zonal mean abs diff for Apr



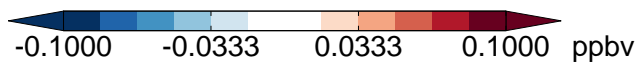
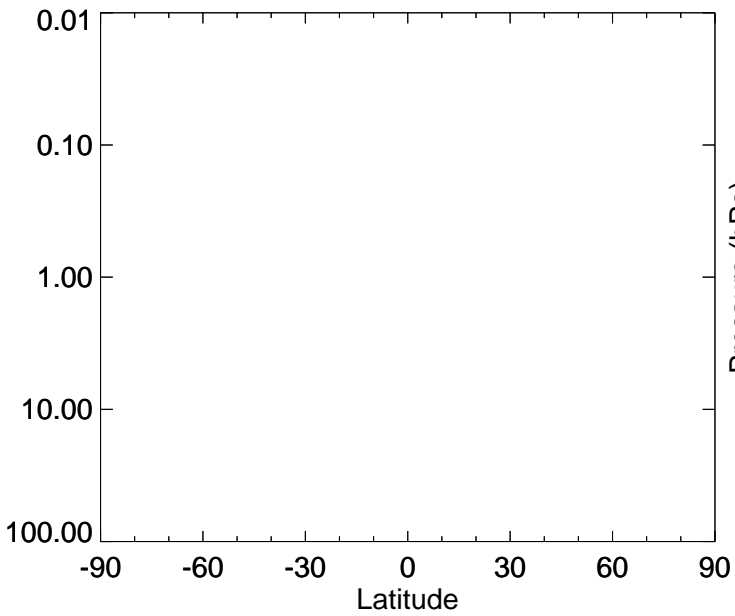
v11-02d / v11-02c

ISOA3 - Strat zonal mean % diff for Apr



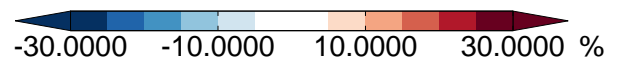
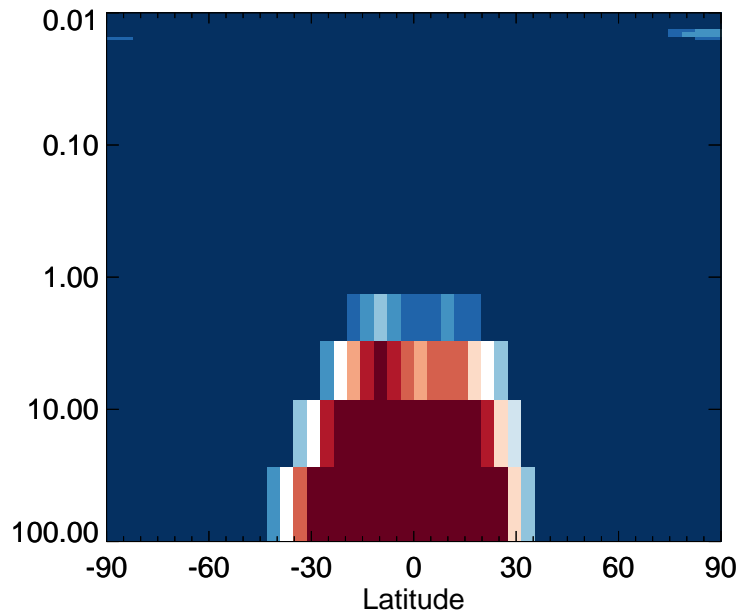
v11-02d - v11-02a

ISOA3 - Strat zonal mean abs diff for Apr



v11-02d / v11-02a

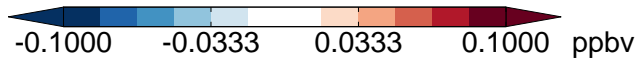
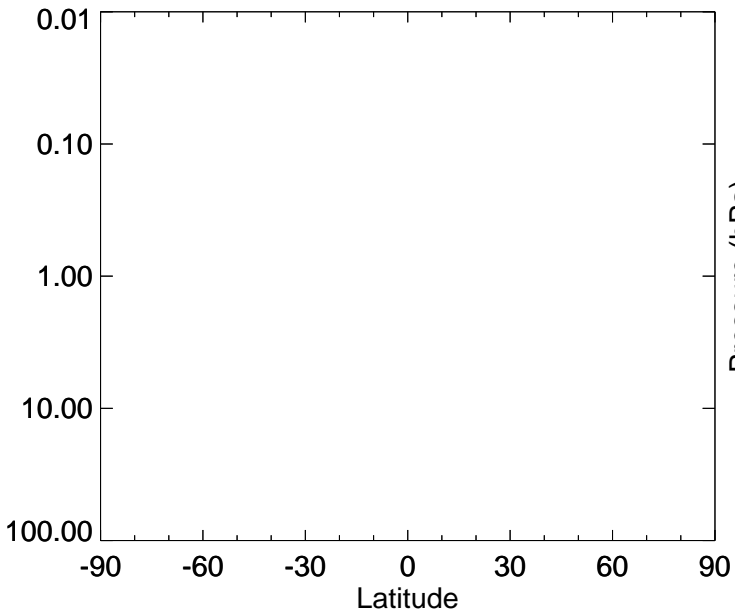
ISOA3 - Strat zonal mean % diff for Apr



# GEOS-Chem Stratospheric Zonal Difference Maps

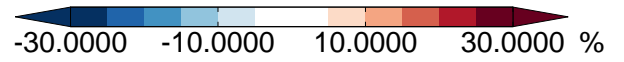
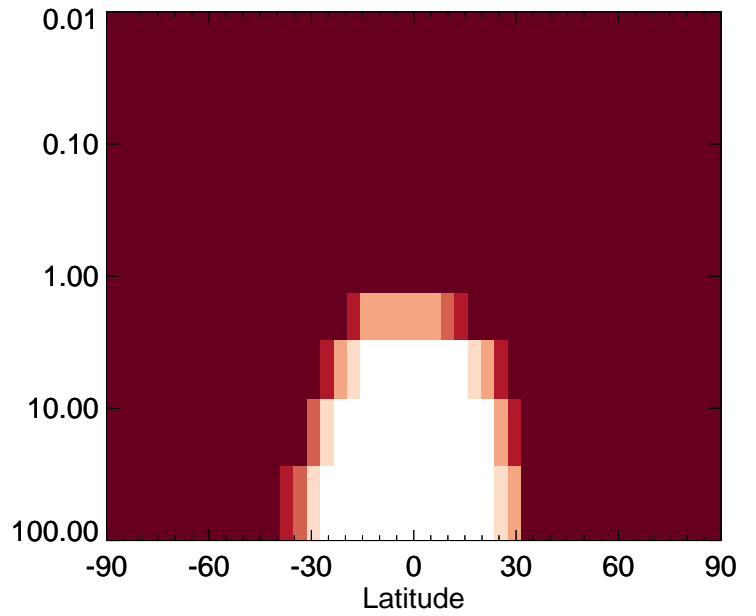
v11-02d - v11-02c

ASOG1 - Strat zonal mean abs diff for Apr



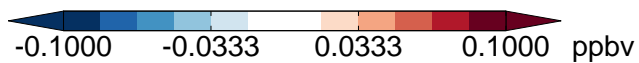
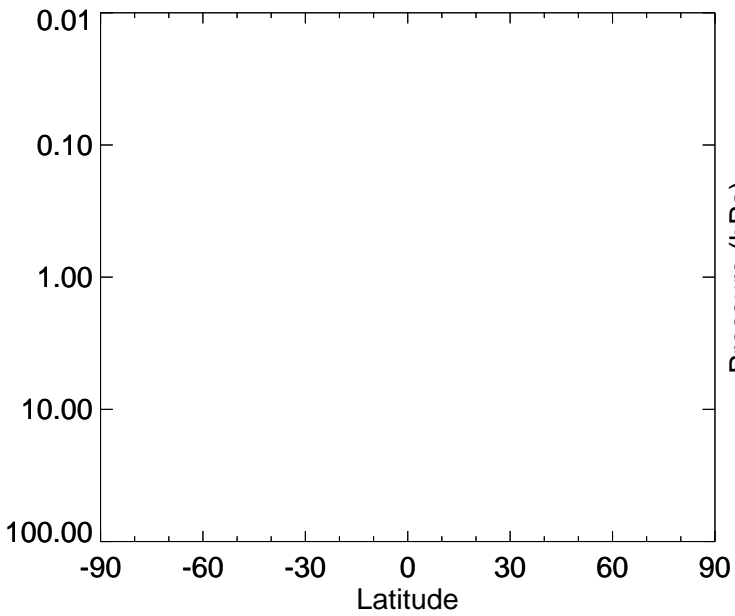
v11-02d / v11-02c

ASOG1 - Strat zonal mean % diff for Apr



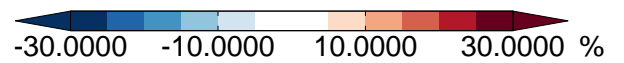
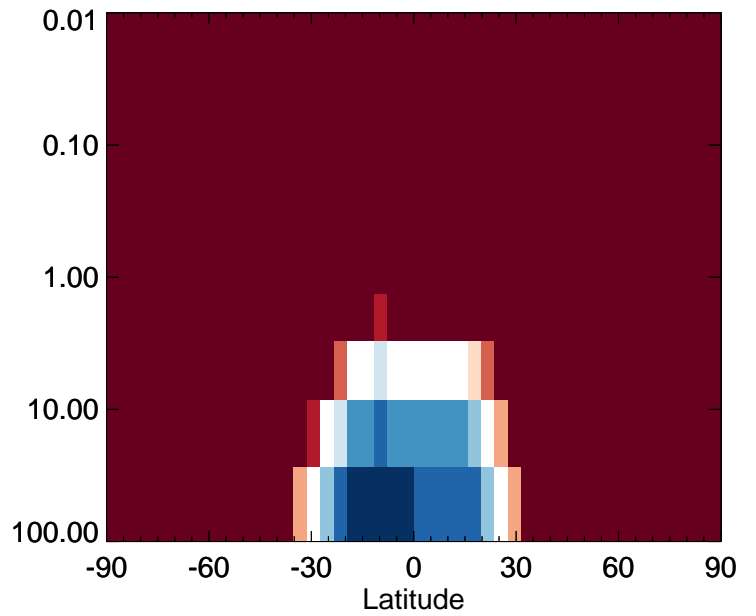
v11-02d - v11-02a

ASOG1 - Strat zonal mean abs diff for Apr



v11-02d / v11-02a

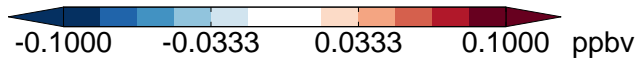
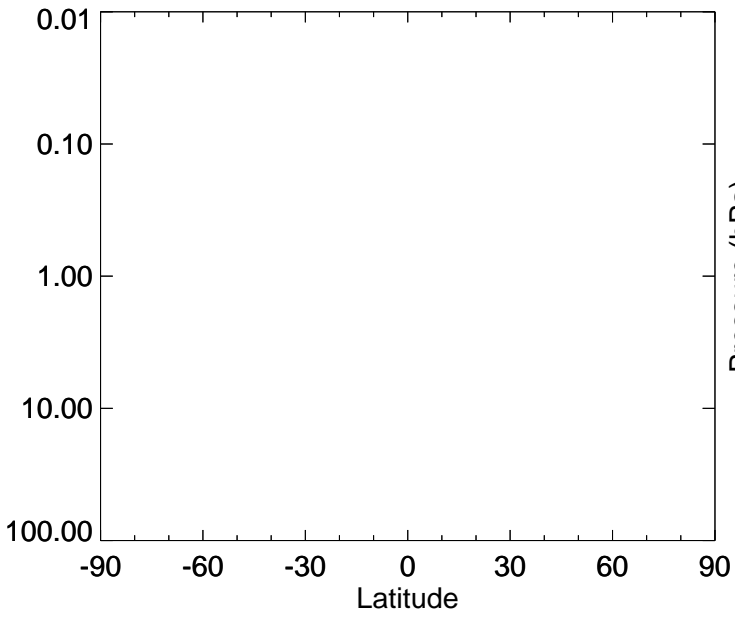
ASOG1 - Strat zonal mean % diff for Apr



# GEOS-Chem Stratospheric Zonal Difference Maps

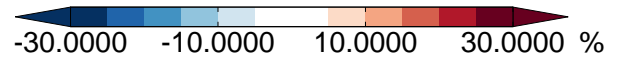
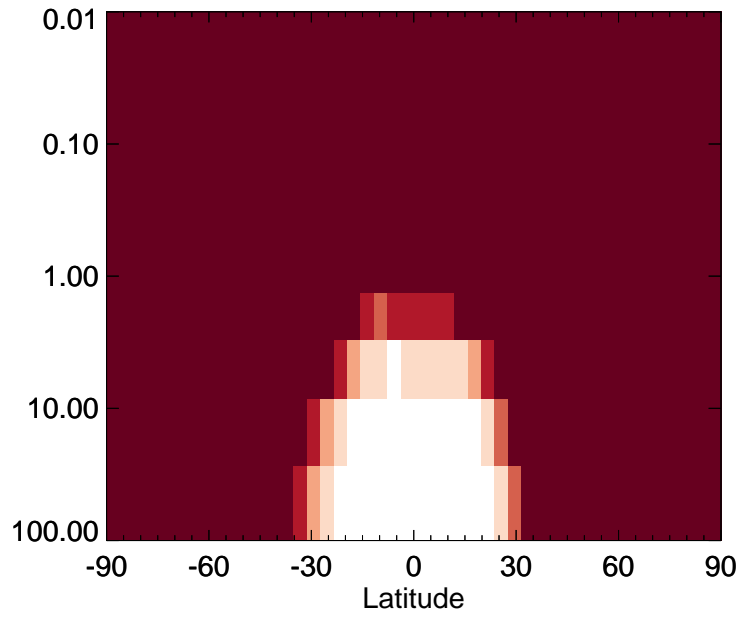
v11-02d - v11-02c

ASOG2 - Strat zonal mean abs diff for Apr



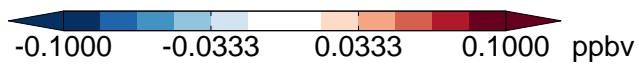
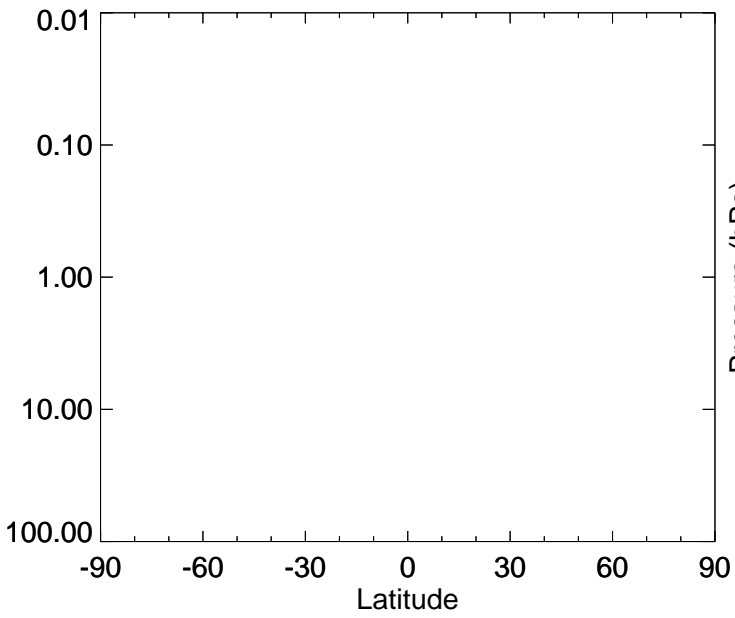
v11-02d / v11-02c

ASOG2 - Strat zonal mean % diff for Apr



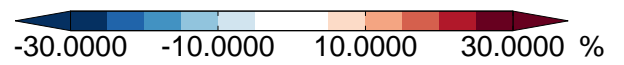
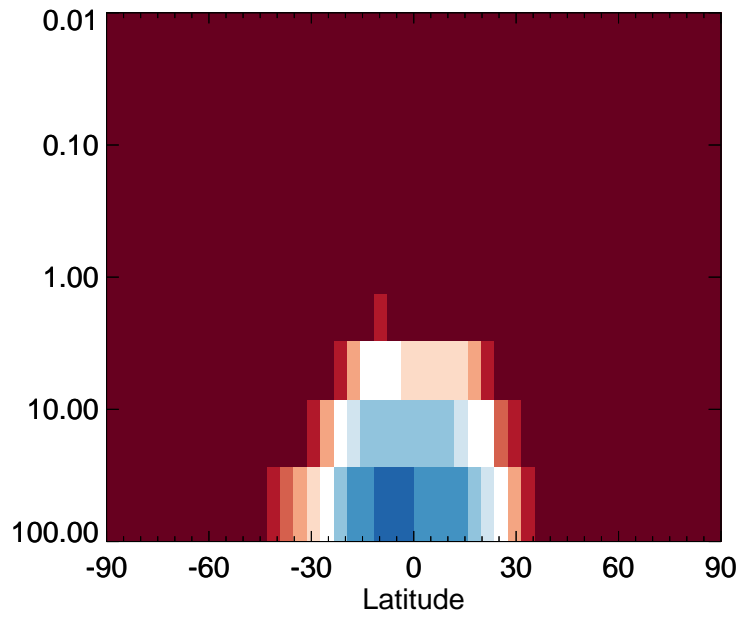
v11-02d - v11-02a

ASOG2 - Strat zonal mean abs diff for Apr



v11-02d / v11-02a

ASOG2 - Strat zonal mean % diff for Apr

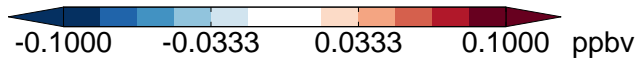
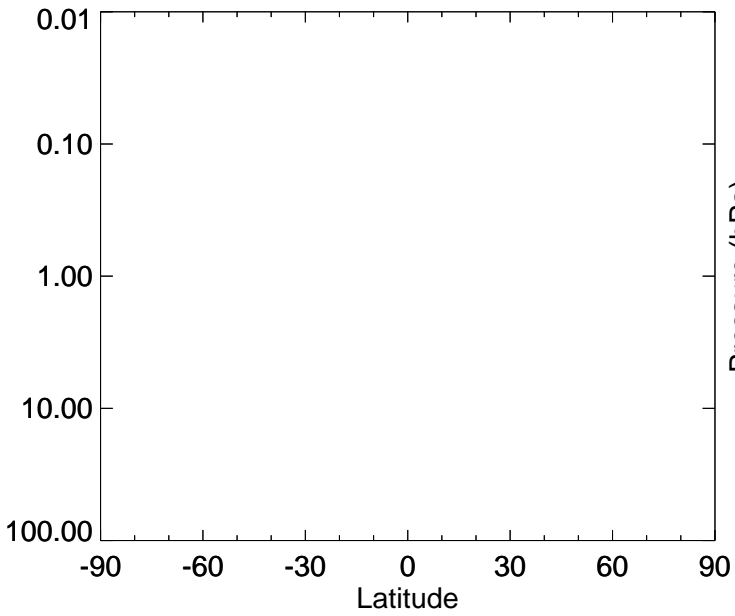




# GEOS-Chem Stratospheric Zonal Difference Maps

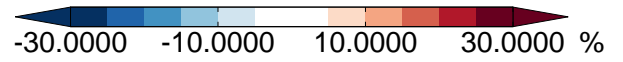
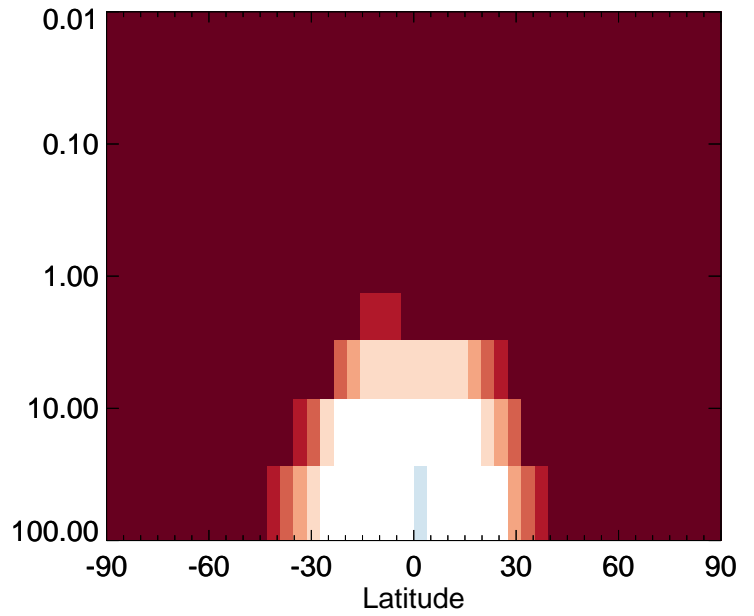
v11-02d - v11-02c

ASOG3 - Strat zonal mean abs diff for Apr



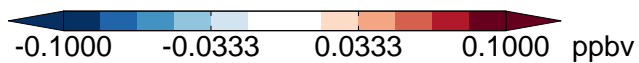
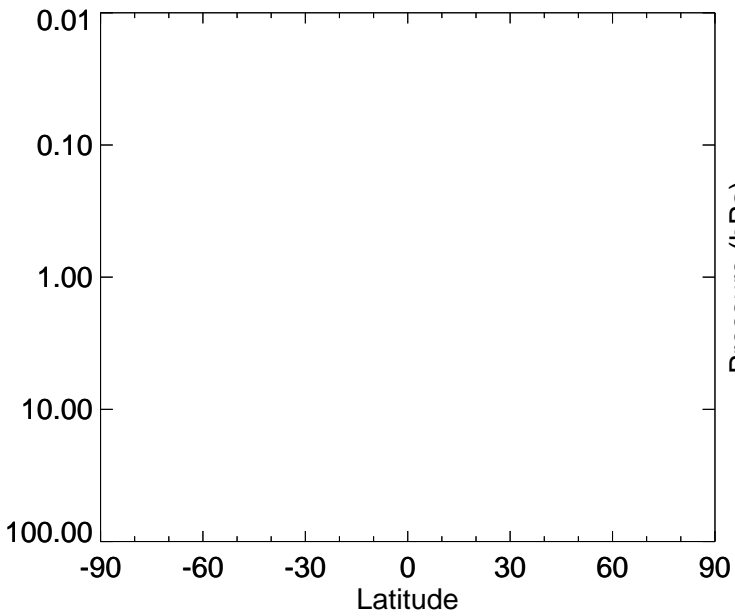
v11-02d / v11-02c

ASOG3 - Strat zonal mean % diff for Apr



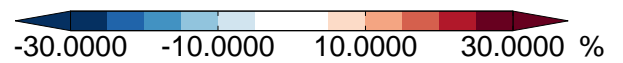
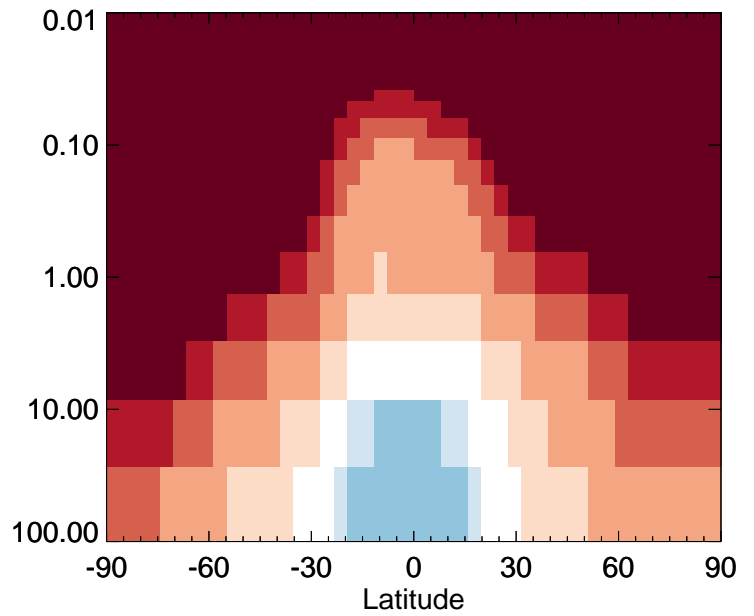
v11-02d - v11-02a

ASOG3 - Strat zonal mean abs diff for Apr



v11-02d / v11-02a

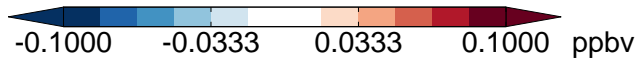
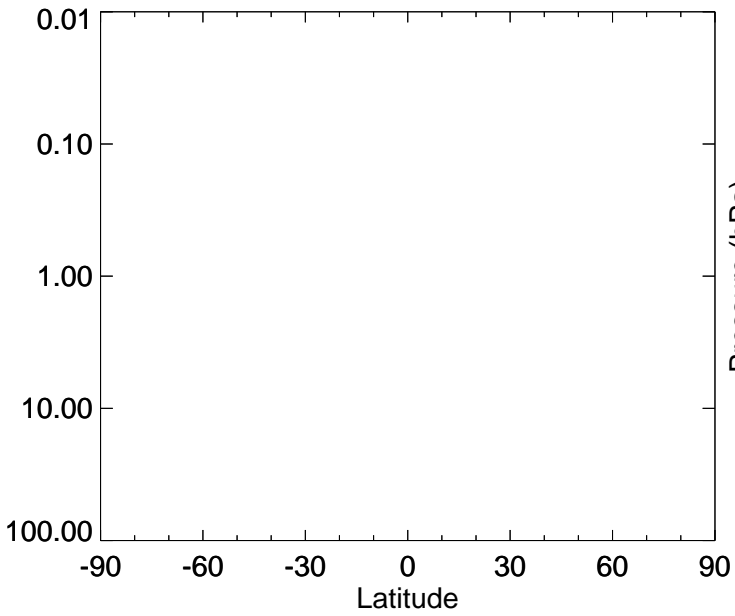
ASOG3 - Strat zonal mean % diff for Apr



# GEOS-Chem Stratospheric Zonal Difference Maps

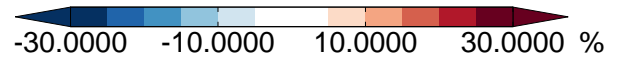
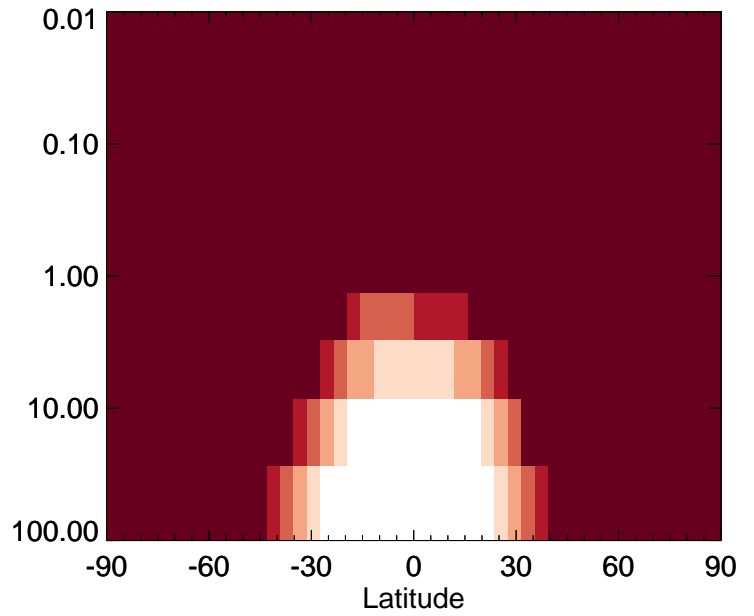
v11-02d - v11-02c

ASOAN - Strat zonal mean abs diff for Apr



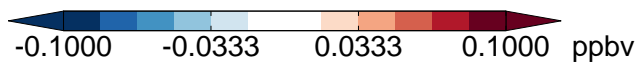
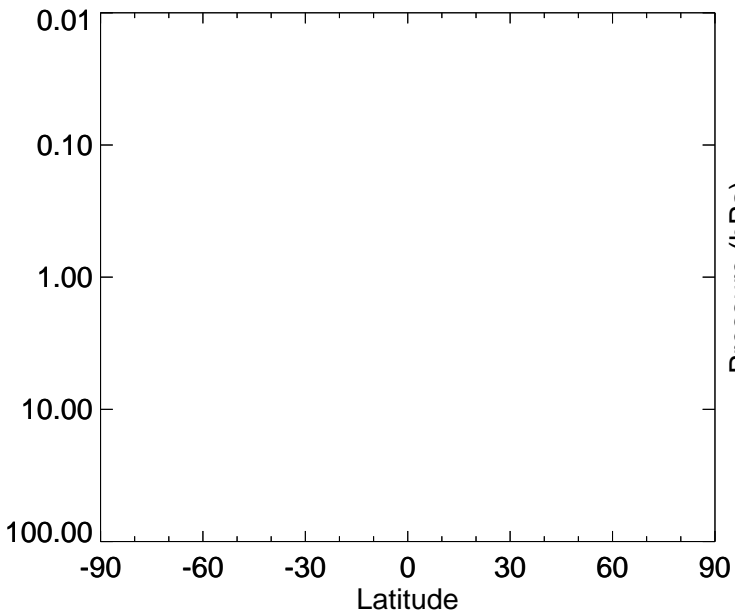
v11-02d / v11-02c

ASOAN - Strat zonal mean % diff for Apr



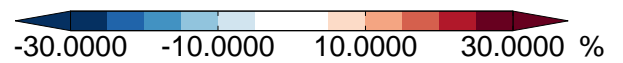
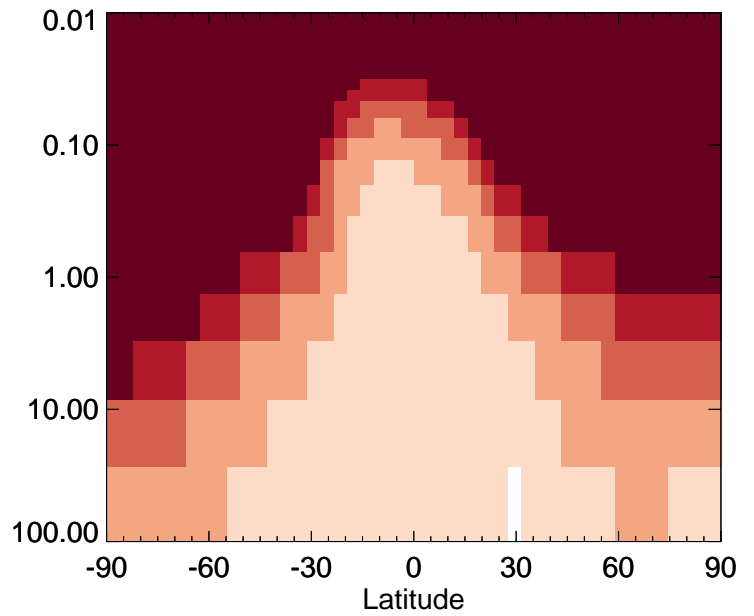
v11-02d - v11-02a

ASOAN - Strat zonal mean abs diff for Apr



v11-02d / v11-02a

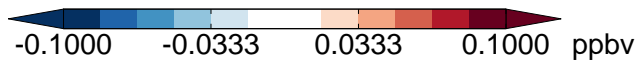
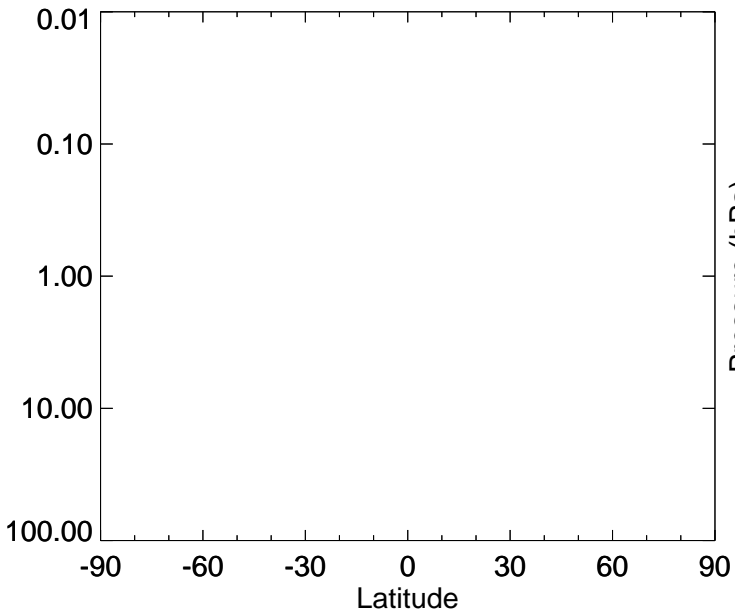
ASOAN - Strat zonal mean % diff for Apr



# GEOS-Chem Stratospheric Zonal Difference Maps

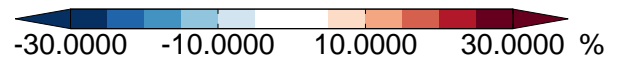
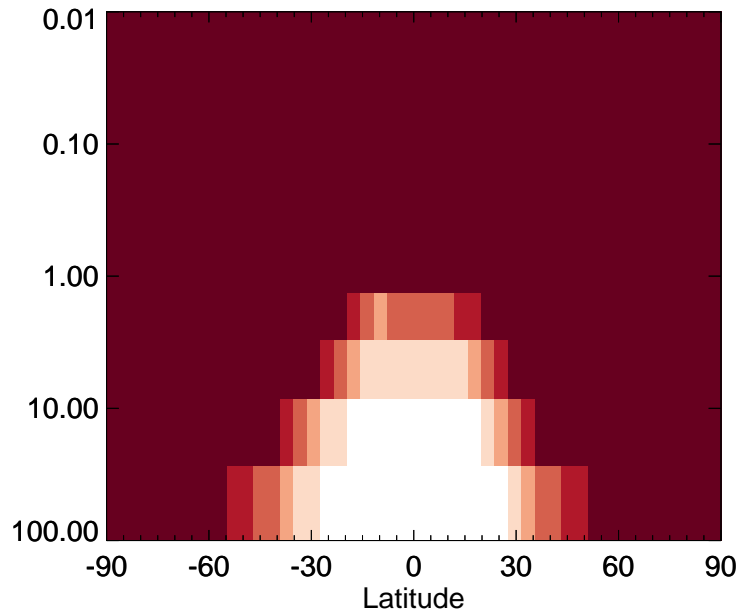
v11-02d - v11-02c

ASOA1 - Strat zonal mean abs diff for Apr



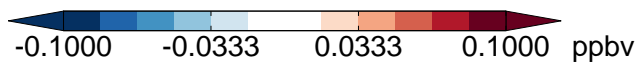
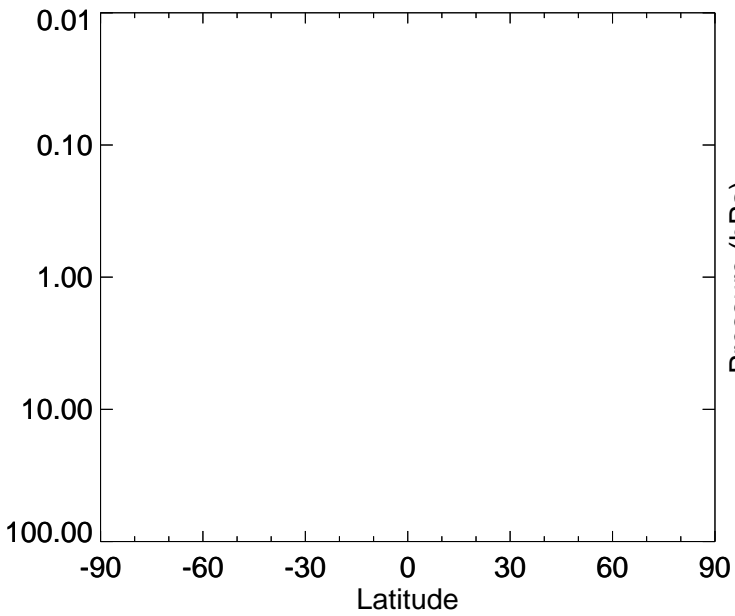
v11-02d / v11-02c

ASOA1 - Strat zonal mean % diff for Apr



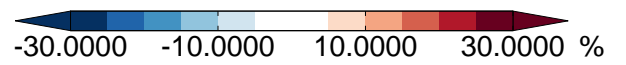
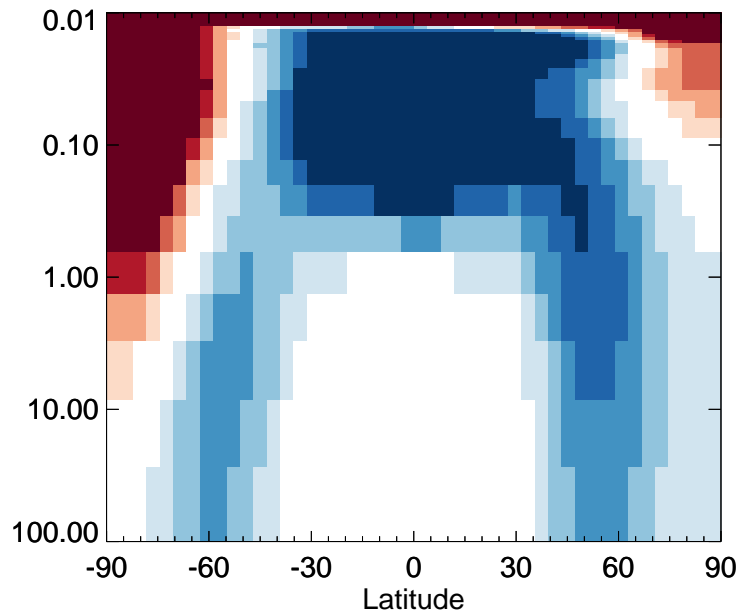
v11-02d - v11-02a

ASOA1 - Strat zonal mean abs diff for Apr



v11-02d / v11-02a

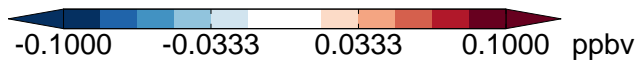
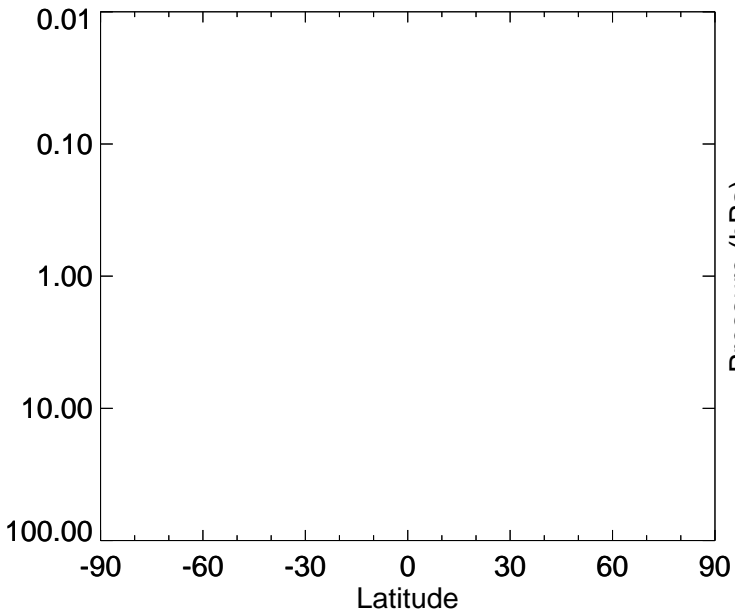
ASOA1 - Strat zonal mean % diff for Apr



# GEOS-Chem Stratospheric Zonal Difference Maps

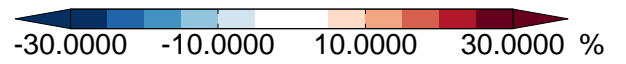
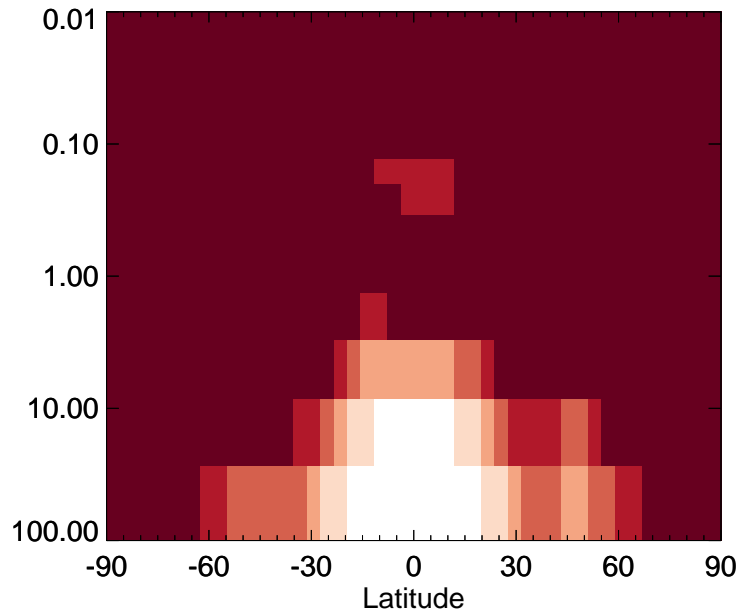
v11-02d - v11-02c

ASOA2 - Strat zonal mean abs diff for Apr



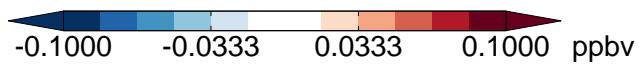
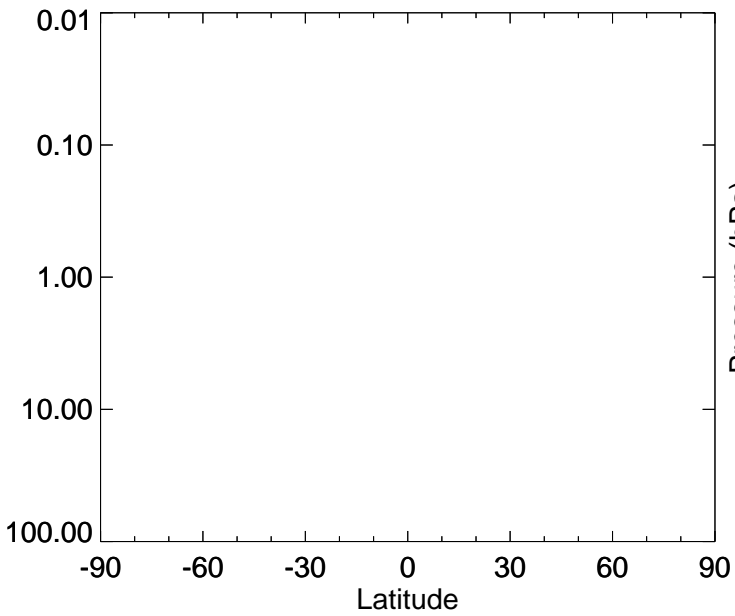
v11-02d / v11-02c

ASOA2 - Strat zonal mean % diff for Apr



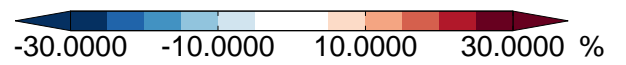
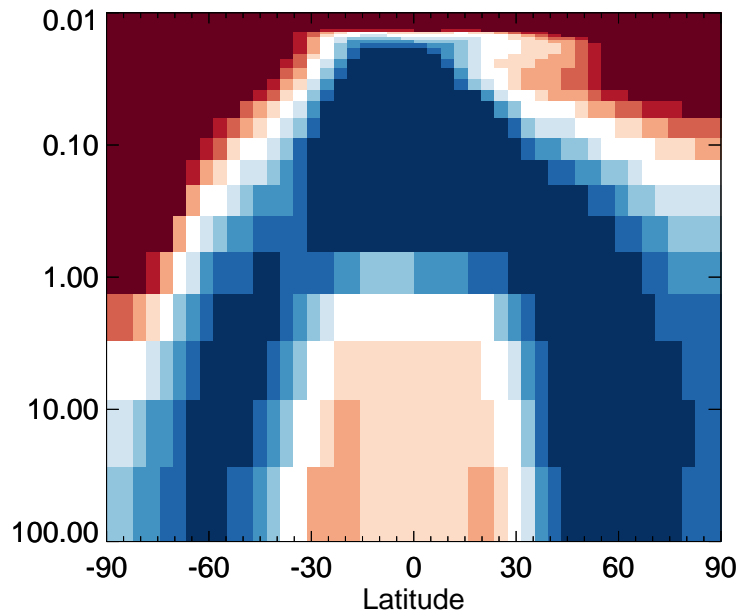
v11-02d - v11-02a

ASOA2 - Strat zonal mean abs diff for Apr



v11-02d / v11-02a

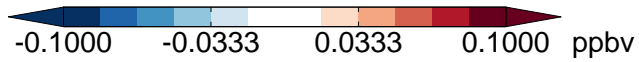
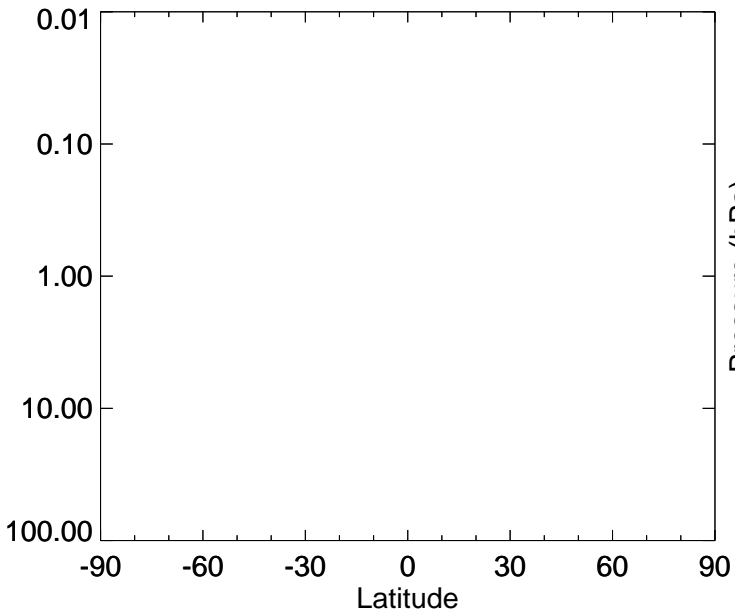
ASOA2 - Strat zonal mean % diff for Apr



# GEOS-Chem Stratospheric Zonal Difference Maps

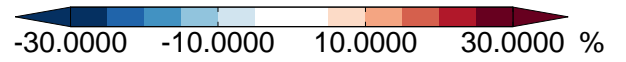
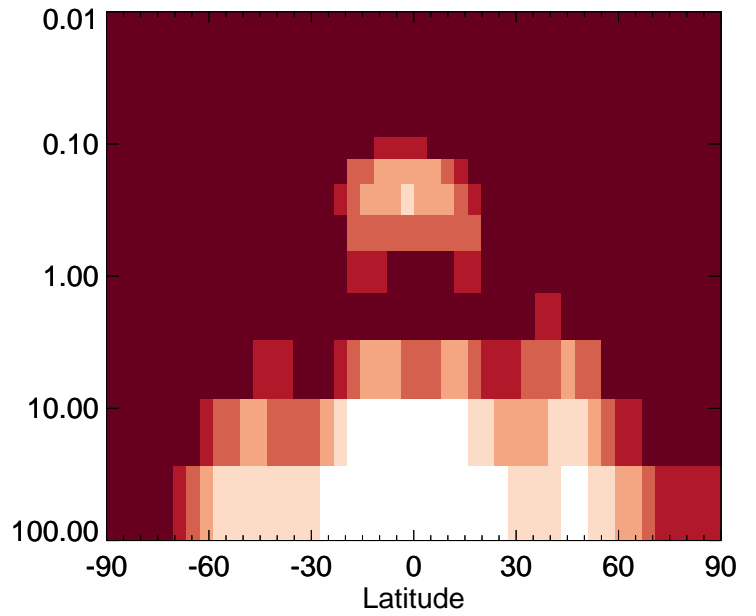
v11-02d - v11-02c

ASOA3 - Strat zonal mean abs diff for Apr



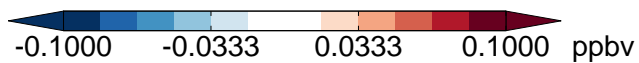
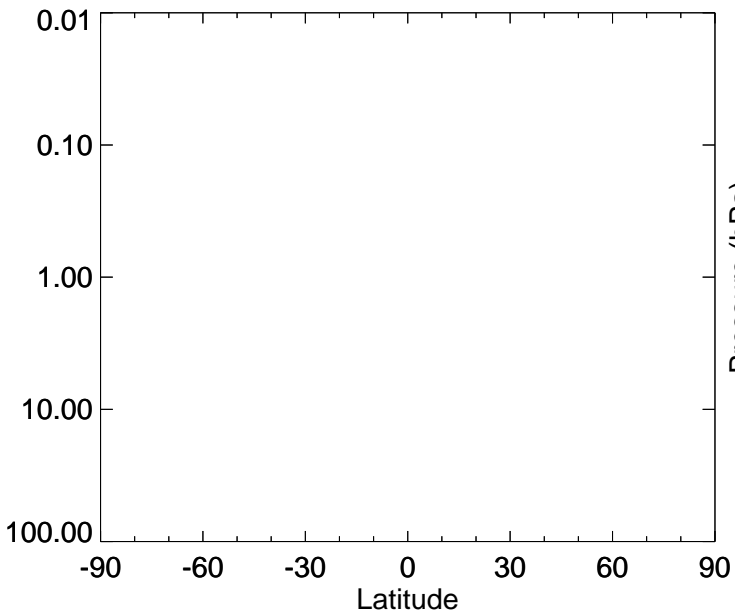
v11-02d / v11-02c

ASOA3 - Strat zonal mean % diff for Apr



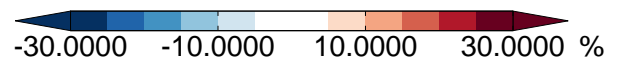
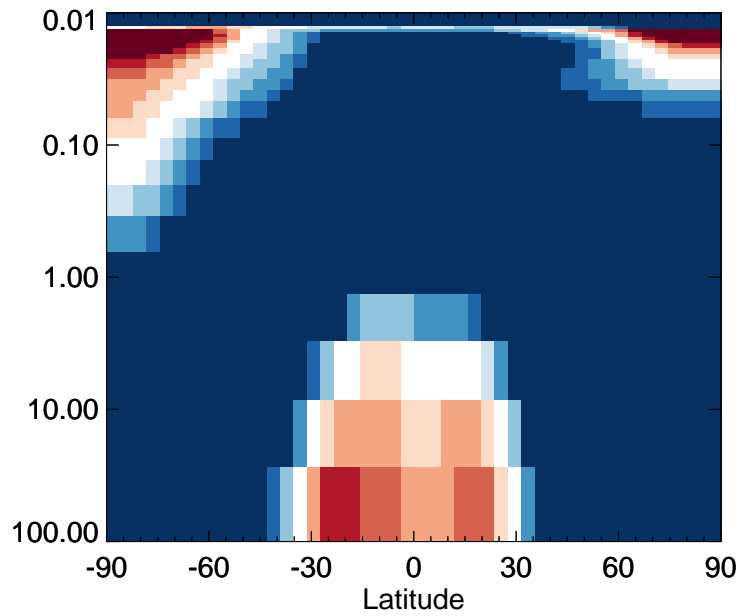
v11-02d - v11-02a

ASOA3 - Strat zonal mean abs diff for Apr



v11-02d / v11-02a

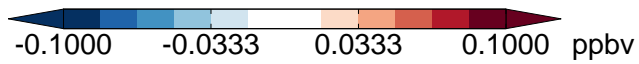
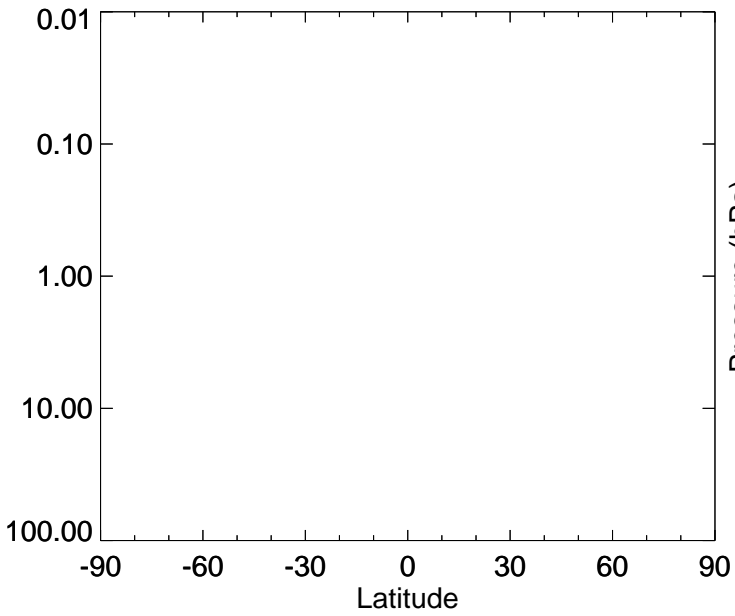
ASOA3 - Strat zonal mean % diff for Apr



# GEOS-Chem Stratospheric Zonal Difference Maps

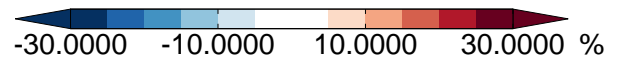
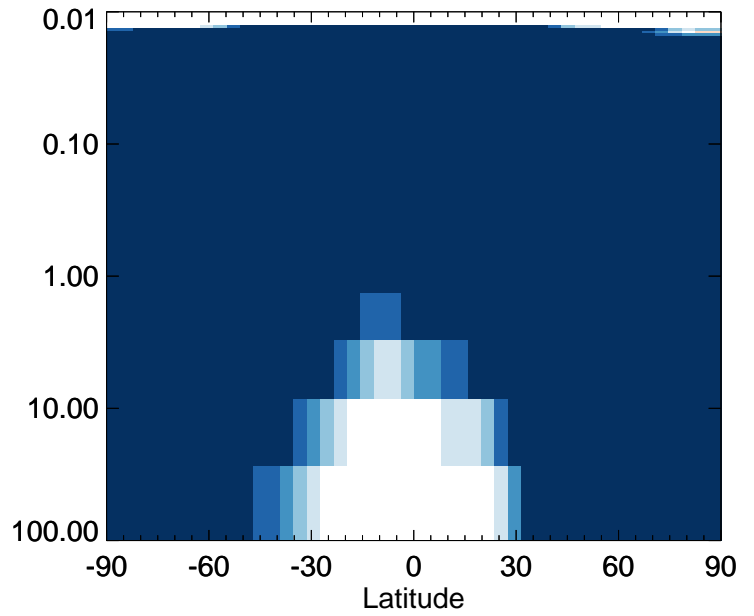
v11-02d - v11-02c

EOH - Strat zonal mean abs diff for Apr



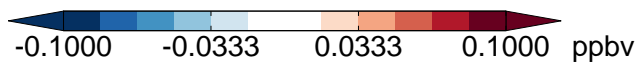
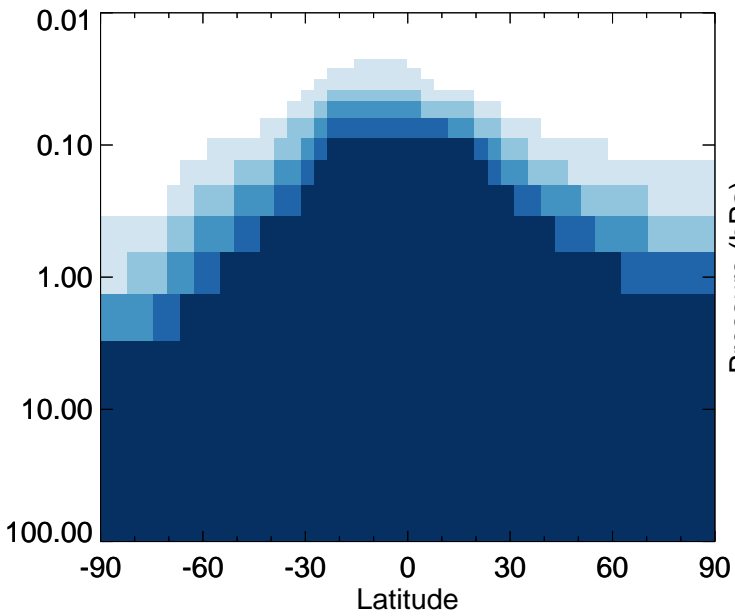
v11-02d / v11-02c

EOH - Strat zonal mean % diff for Apr



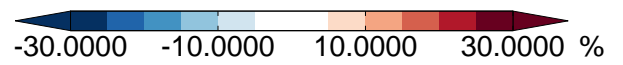
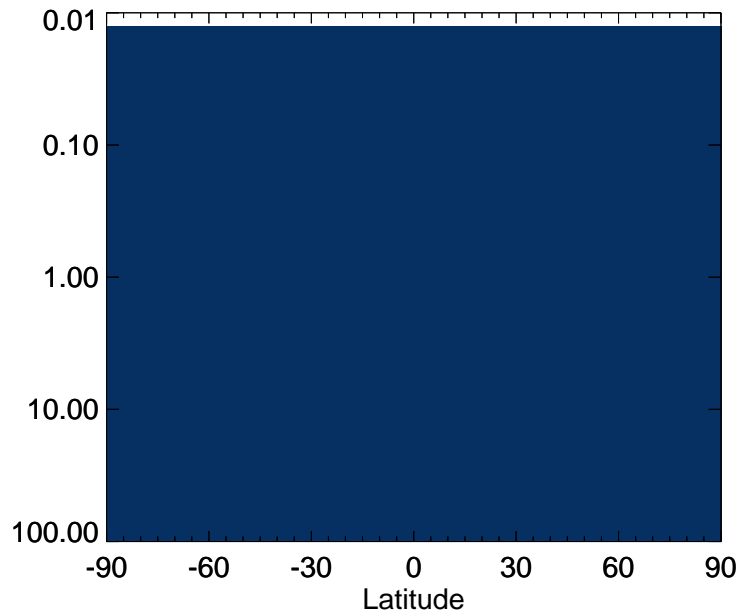
v11-02d - v11-02a

EOH - Strat zonal mean abs diff for Apr



v11-02d / v11-02a

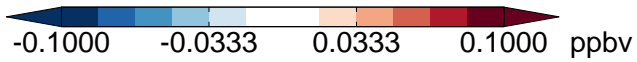
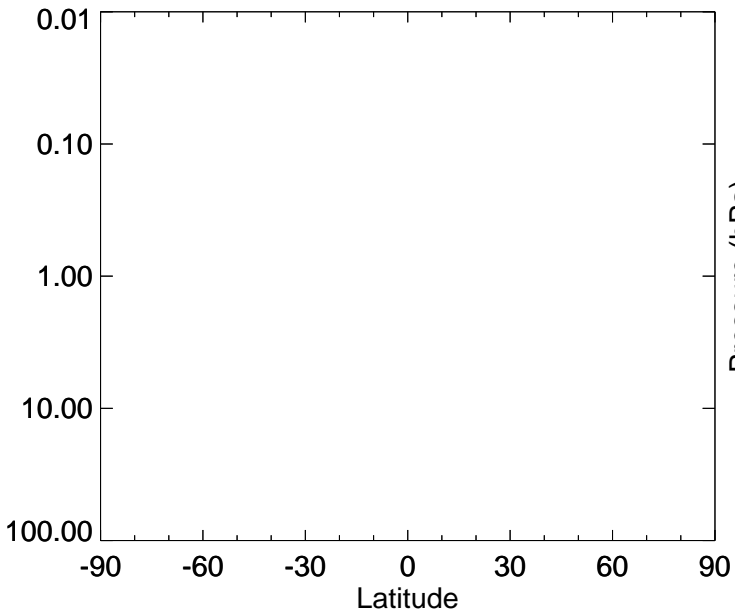
EOH - Strat zonal mean % diff for Apr



# GEOS-Chem Stratospheric Zonal Difference Maps

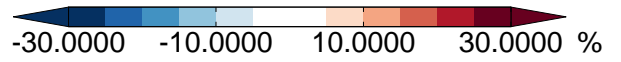
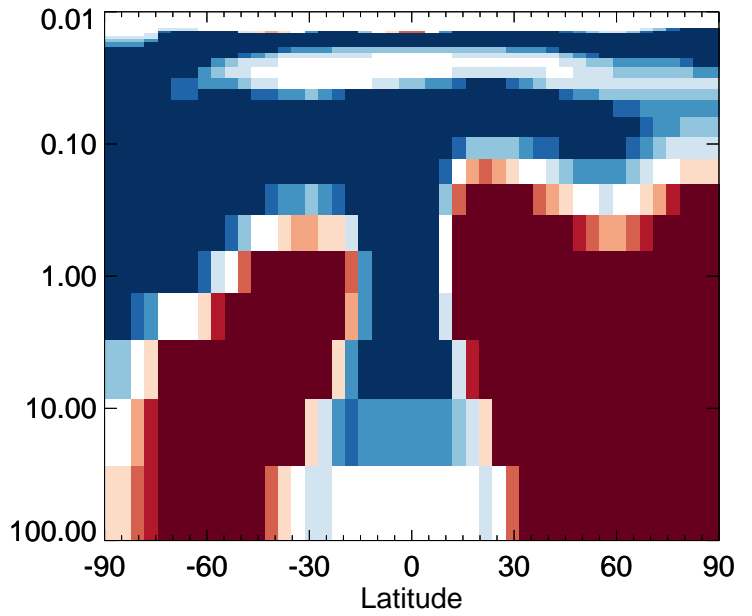
v11-02d - v11-02c

MGLY - Strat zonal mean abs diff for Apr



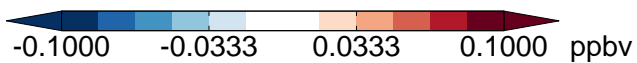
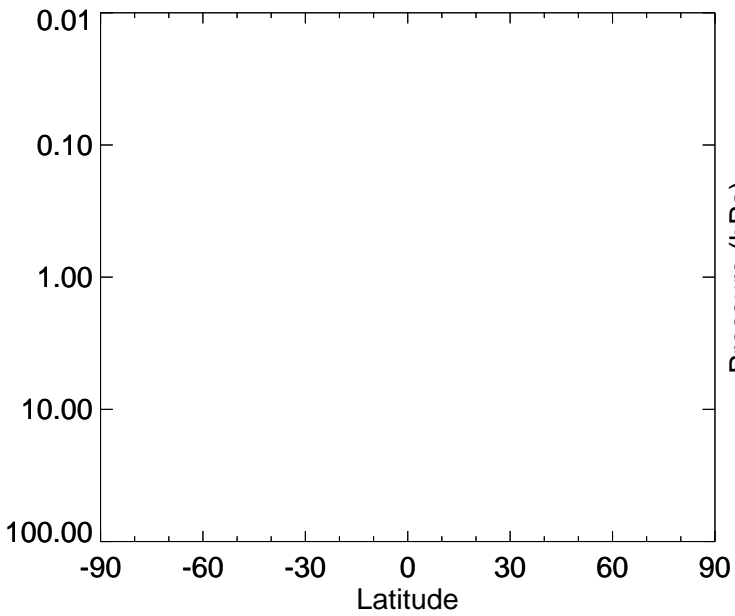
v11-02d / v11-02c

MGLY - Strat zonal mean % diff for Apr



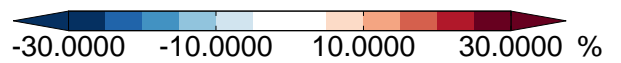
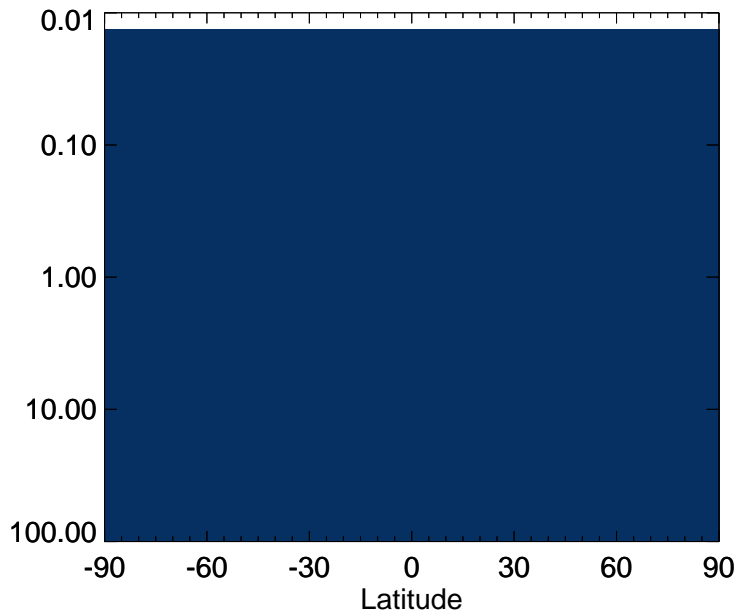
v11-02d - v11-02a

MGLY - Strat zonal mean abs diff for Apr



v11-02d / v11-02a

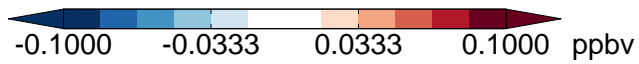
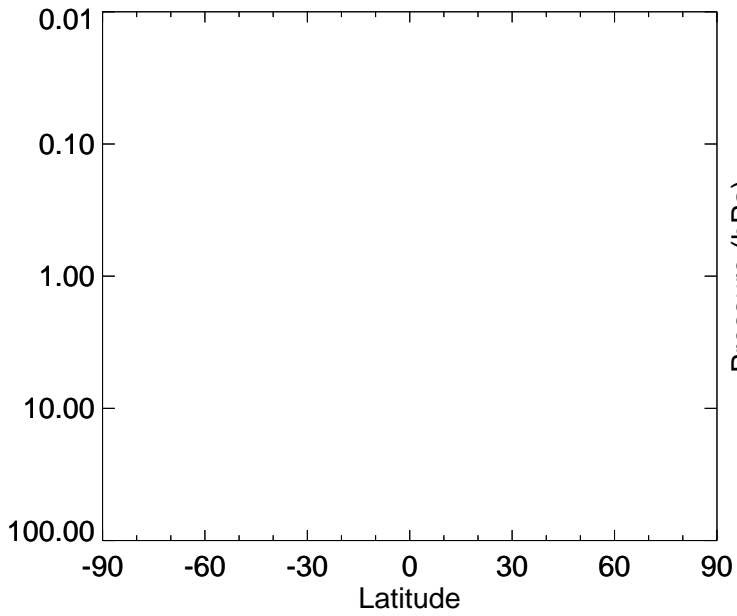
MGLY - Strat zonal mean % diff for Apr



# GEOS-Chem Stratospheric Zonal Difference Maps

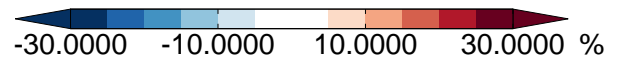
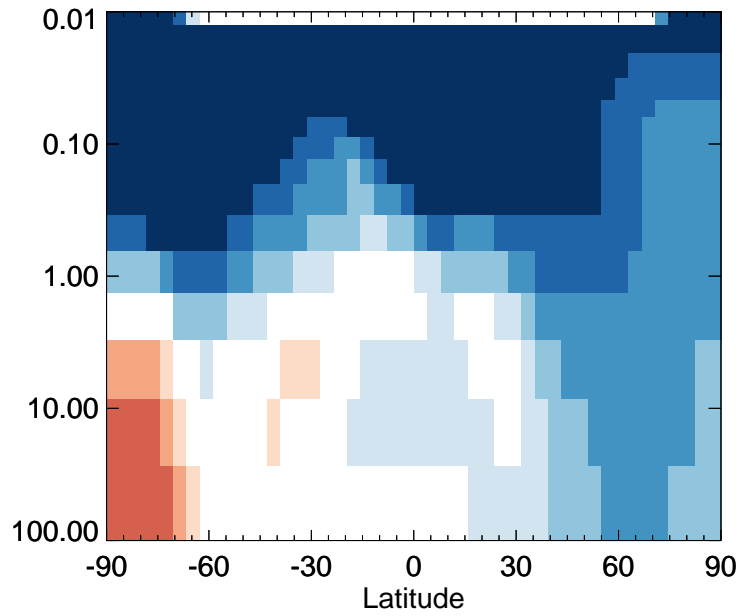
v11-02d - v11-02c

GLYX - Strat zonal mean abs diff for Apr



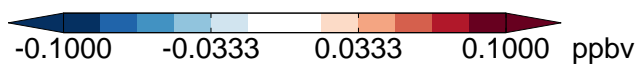
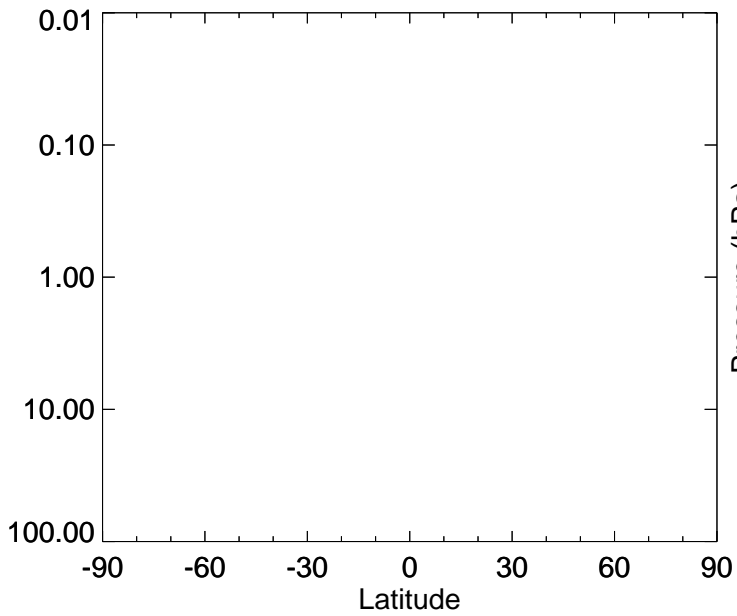
v11-02d / v11-02c

GLYX - Strat zonal mean % diff for Apr



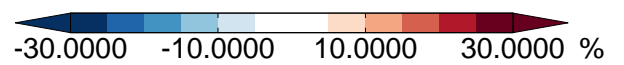
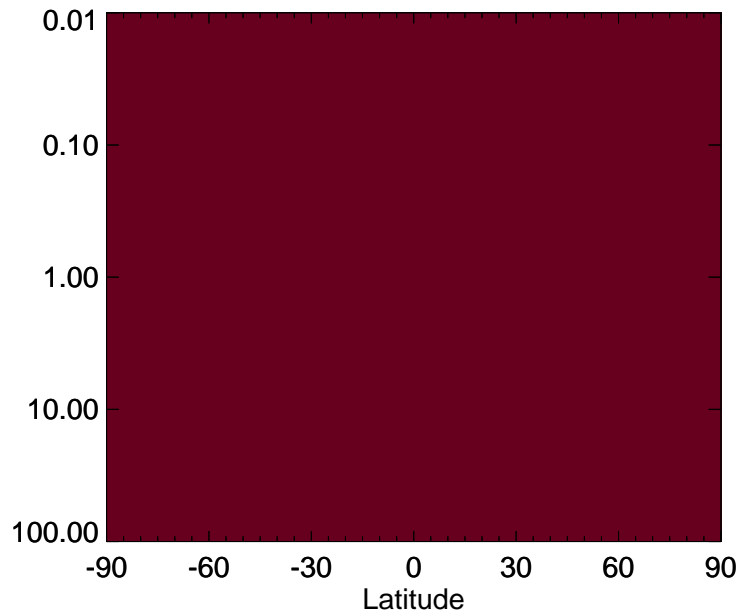
v11-02d - v11-02a

GLYX - Strat zonal mean abs diff for Apr



v11-02d / v11-02a

GLYX - Strat zonal mean % diff for Apr

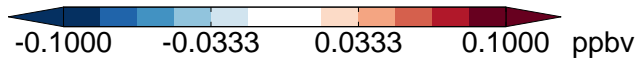
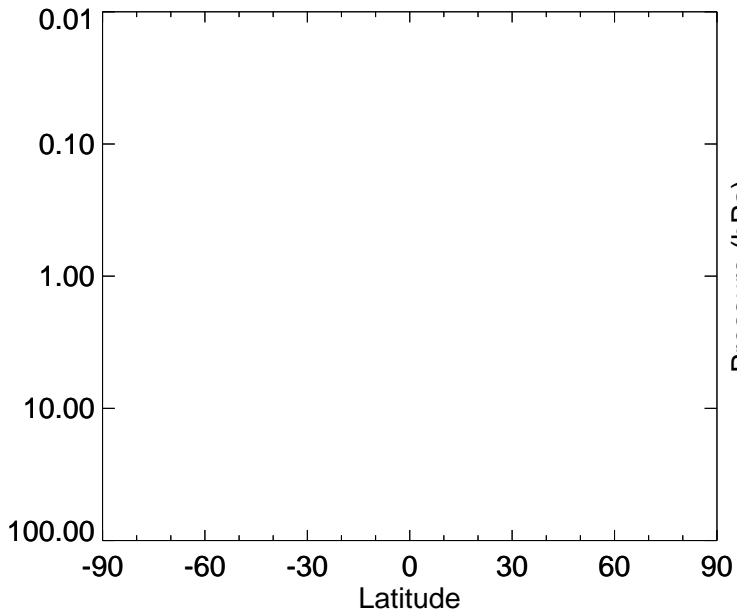




# GEOS-Chem Stratospheric Zonal Difference Maps

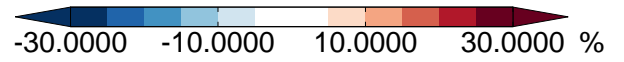
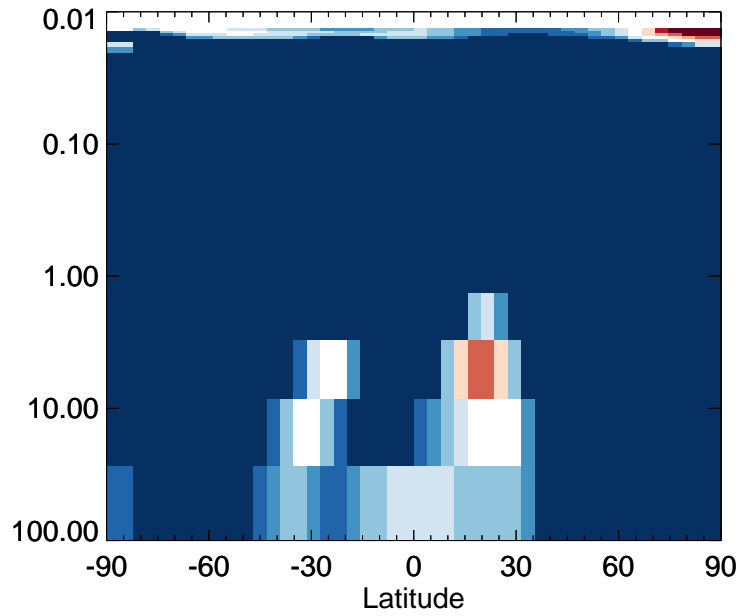
v11-02d - v11-02c

ACTA - Strat zonal mean abs diff for Apr



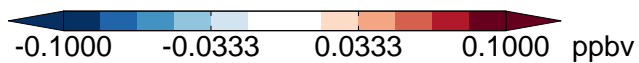
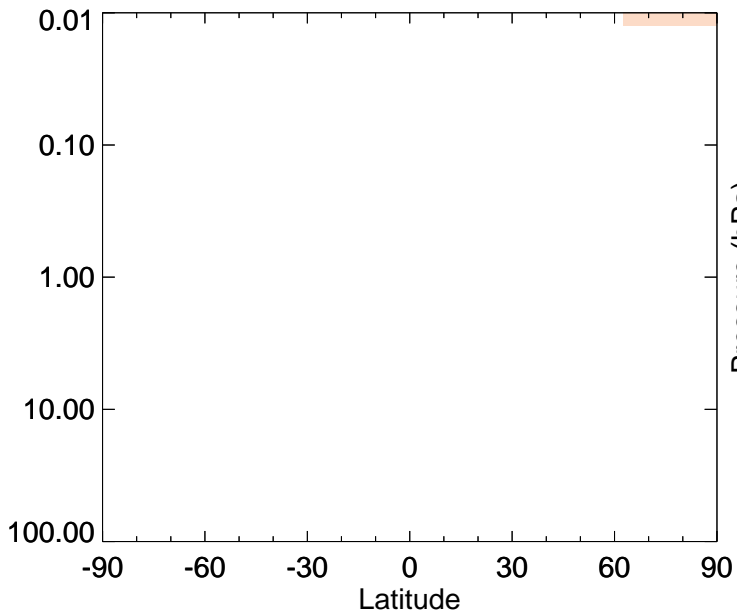
v11-02d / v11-02c

ACTA - Strat zonal mean % diff for Apr



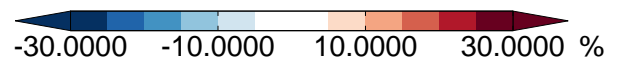
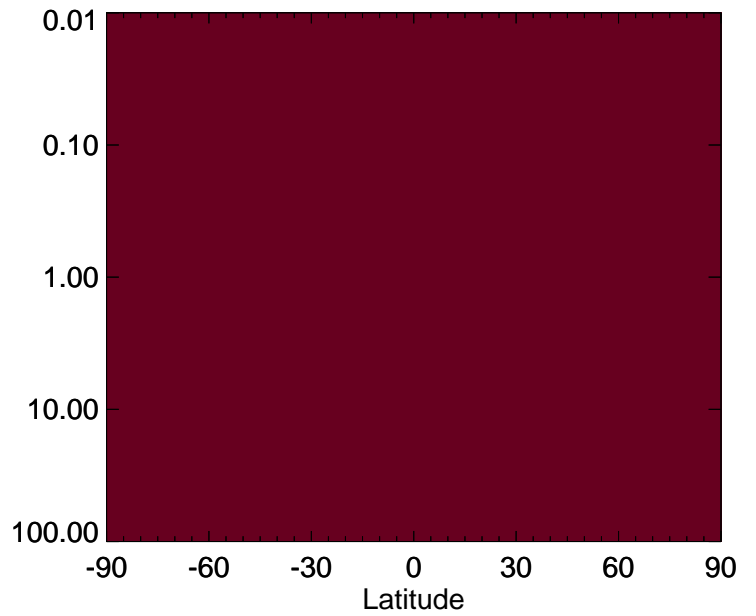
v11-02d - v11-02a

ACTA - Strat zonal mean abs diff for Apr



v11-02d / v11-02a

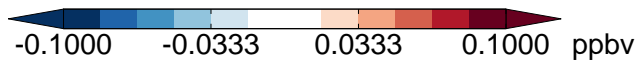
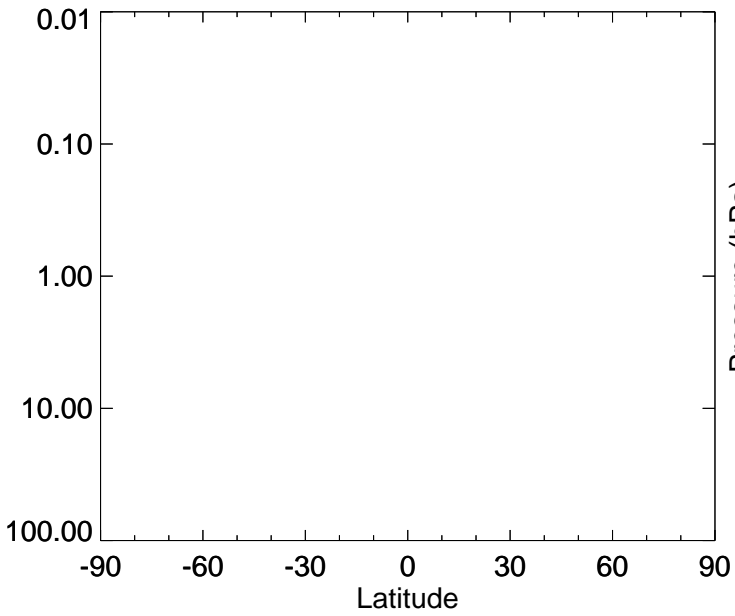
ACTA - Strat zonal mean % diff for Apr



# GEOS-Chem Stratospheric Zonal Difference Maps

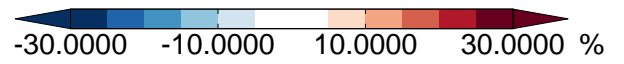
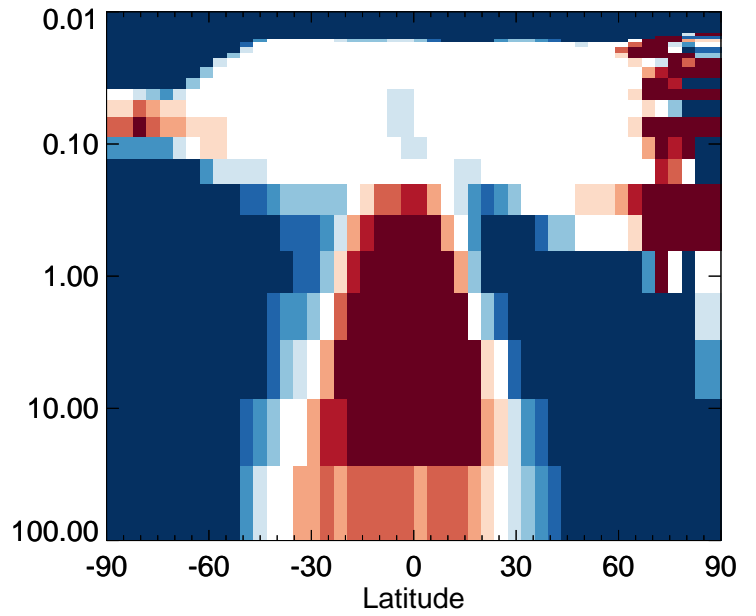
v11-02d - v11-02c

HPALD - Strat zonal mean abs diff for Apr



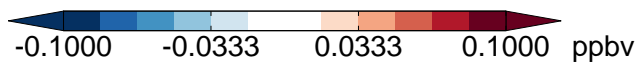
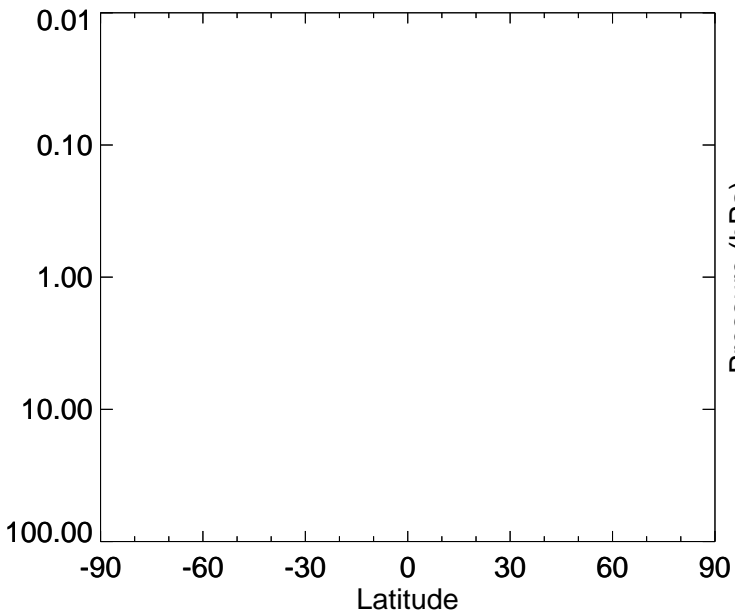
v11-02d / v11-02c

HPALD - Strat zonal mean % diff for Apr



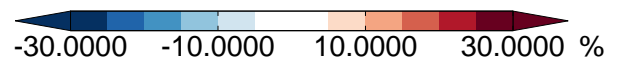
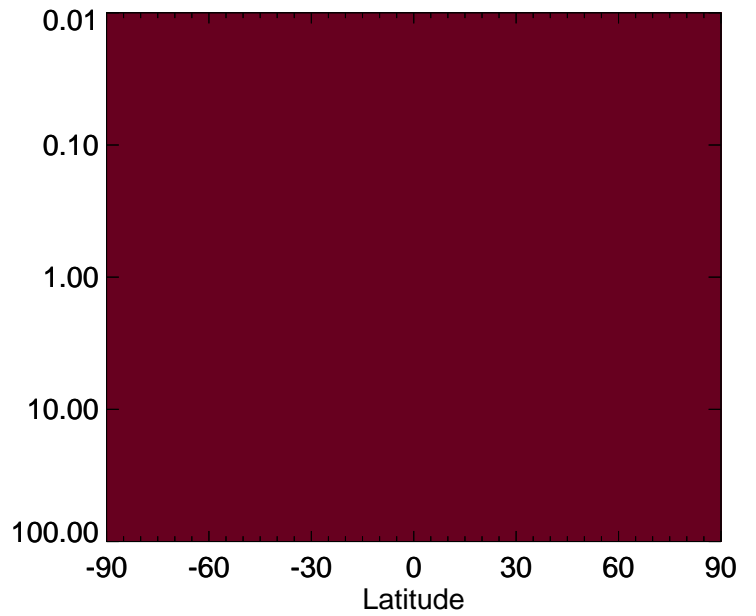
v11-02d - v11-02a

HPALD - Strat zonal mean abs diff for Apr



v11-02d / v11-02a

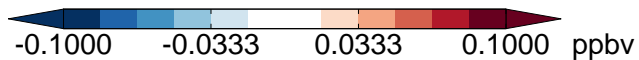
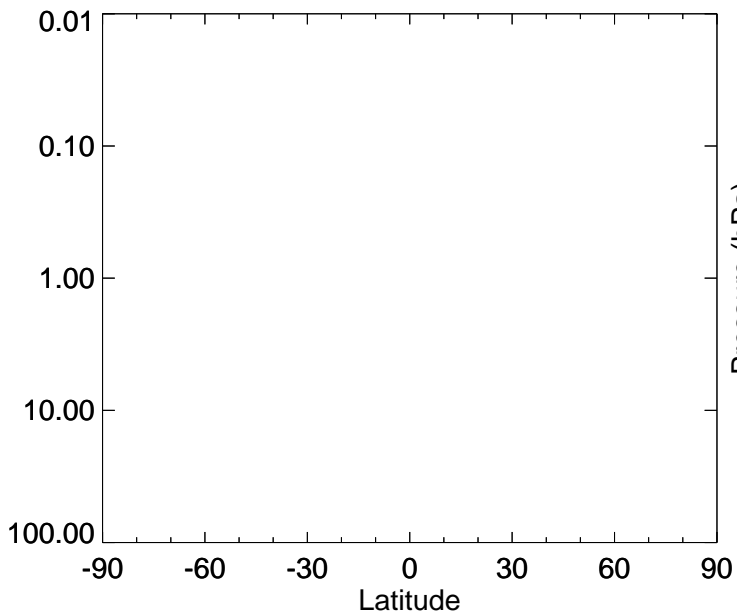
HPALD - Strat zonal mean % diff for Apr



# GEOS-Chem Stratospheric Zonal Difference Maps

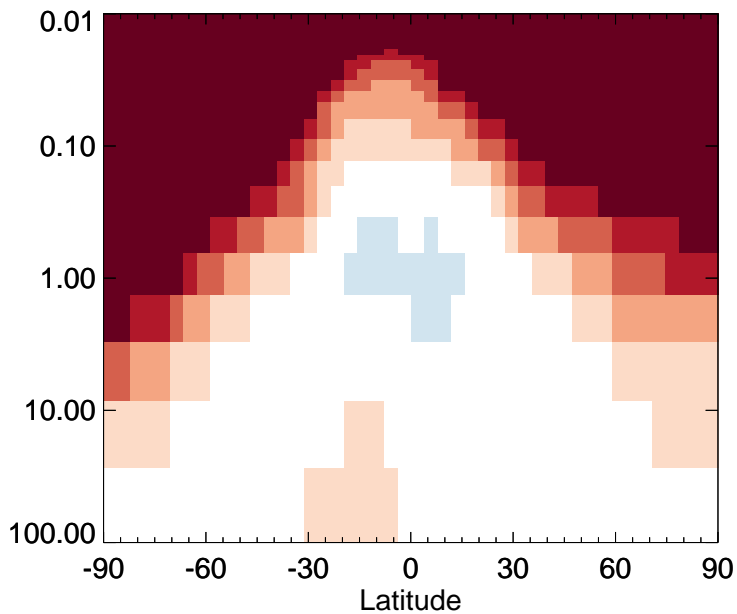
v11-02d - v11-02c

DHDN - Strat zonal mean abs diff for Apr



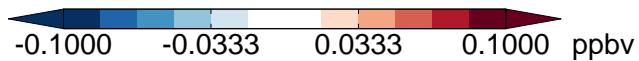
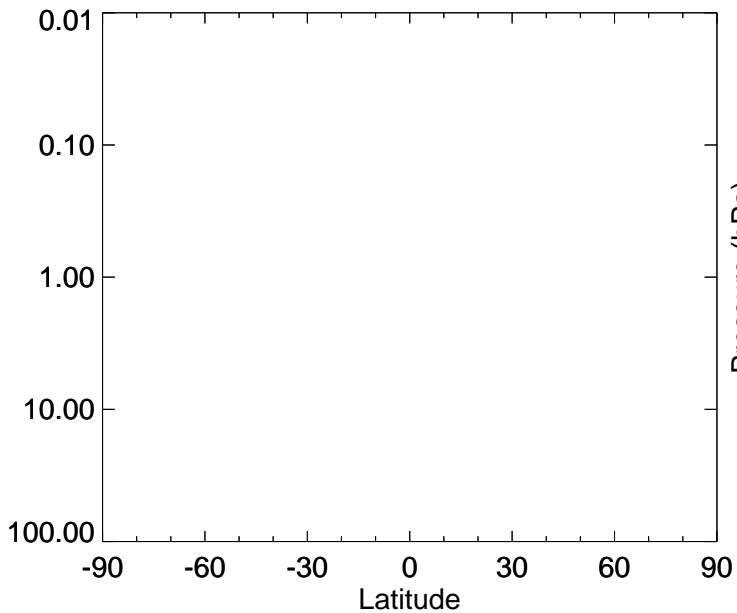
v11-02d / v11-02c

DHDN - Strat zonal mean % diff for Apr



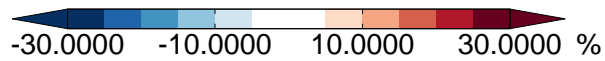
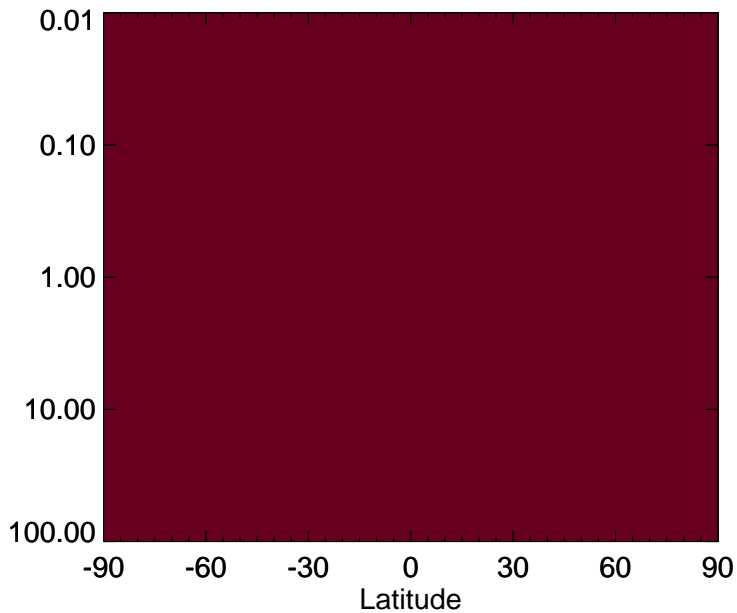
v11-02d - v11-02a

DHDN - Strat zonal mean abs diff for Apr



v11-02d / v11-02a

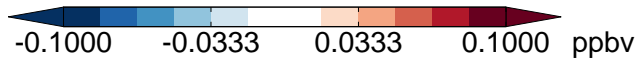
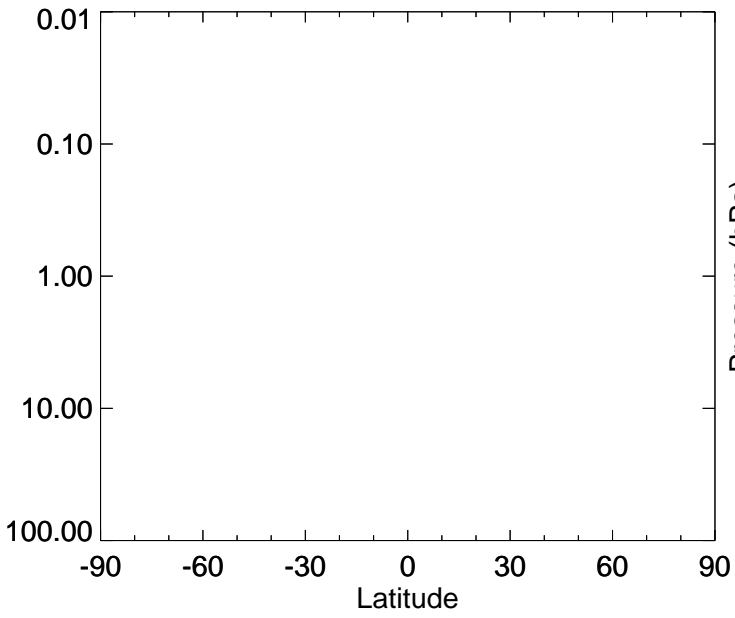
DHDN - Strat zonal mean % diff for Apr



# GEOS-Chem Stratospheric Zonal Difference Maps

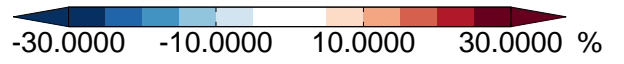
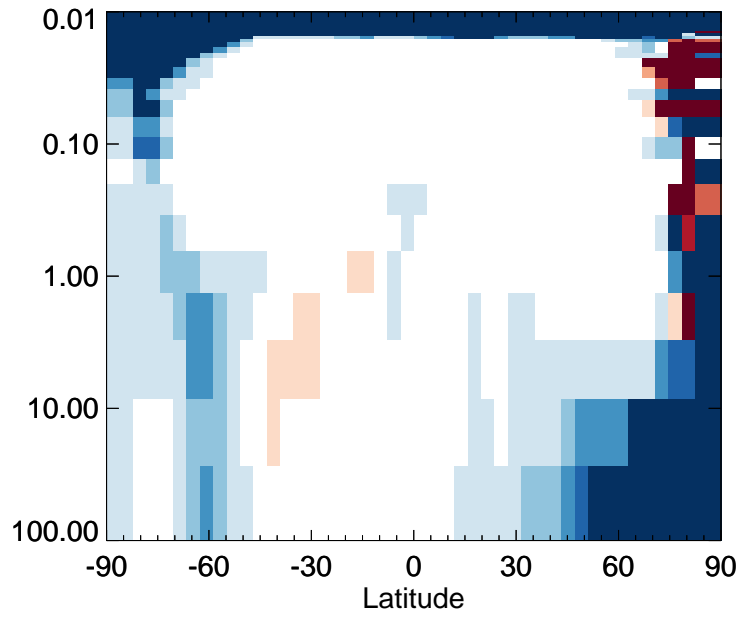
v11-02d - v11-02c

ETHLN - Strat zonal mean abs diff for Apr



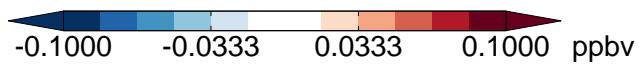
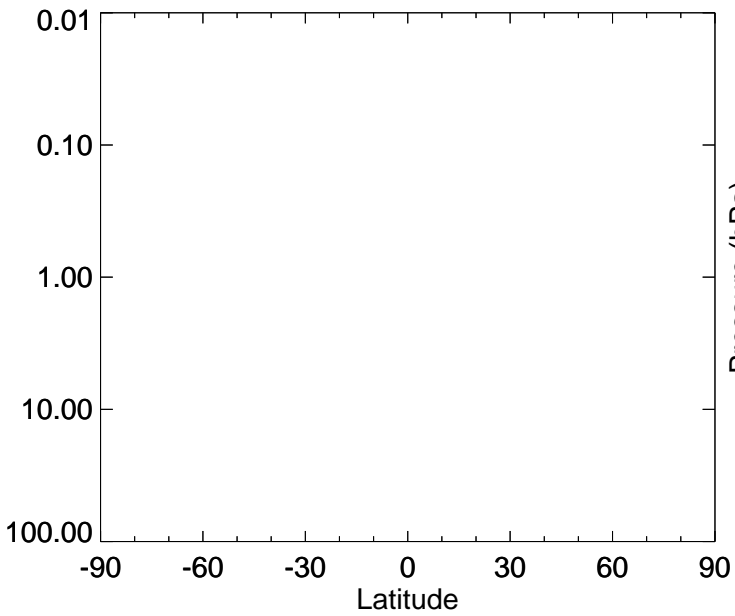
v11-02d / v11-02c

ETHLN - Strat zonal mean % diff for Apr



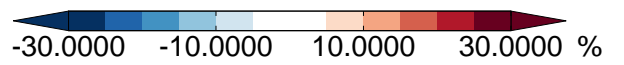
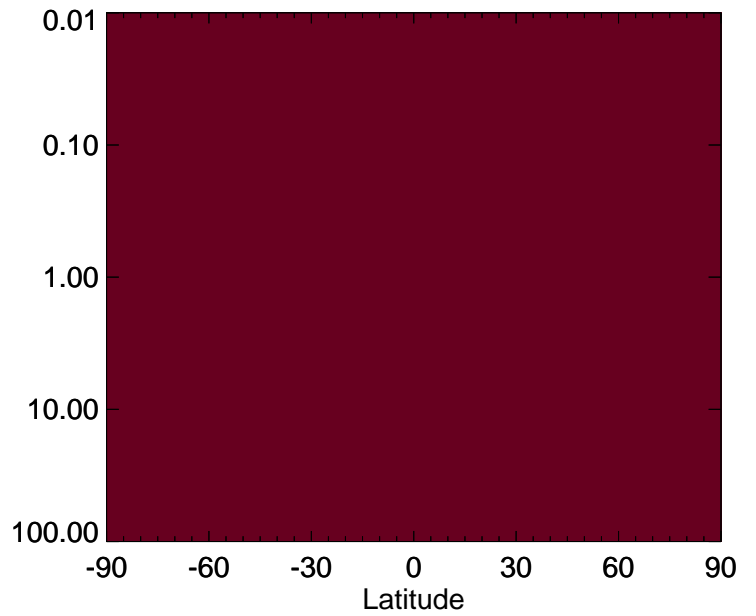
v11-02d - v11-02a

ETHLN - Strat zonal mean abs diff for Apr



v11-02d / v11-02a

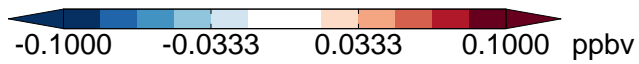
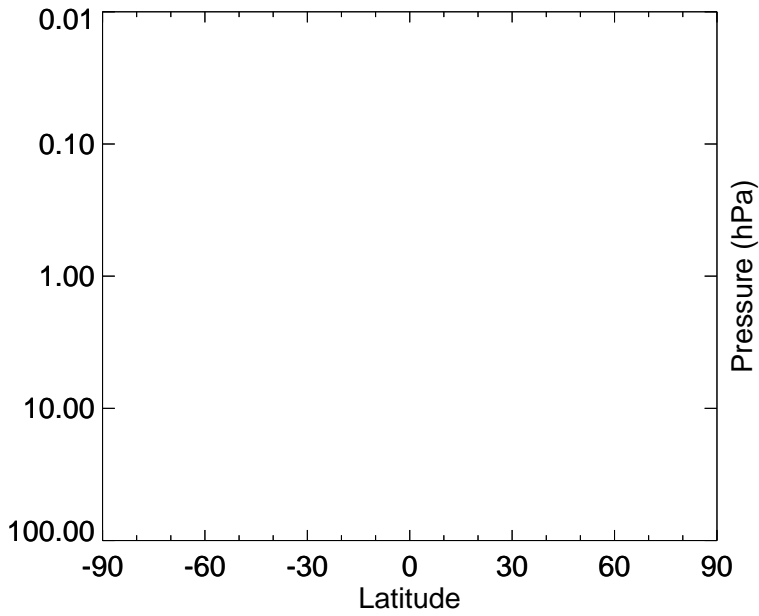
ETHLN - Strat zonal mean % diff for Apr



# GEOS-Chem Stratospheric Zonal Difference Maps

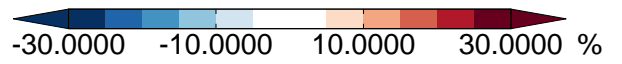
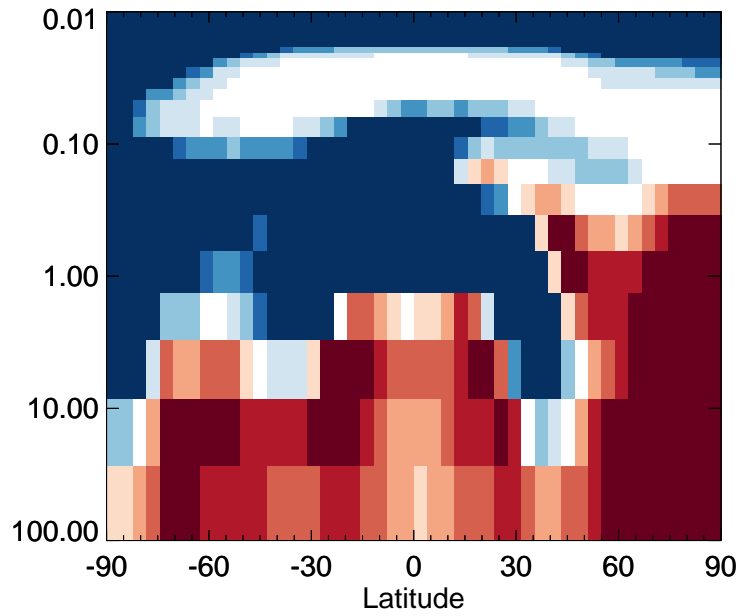
v11-02d - v11-02c

HCOOH - Strat zonal mean abs diff for Apr



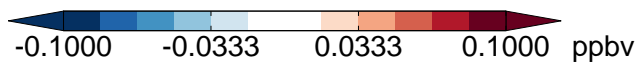
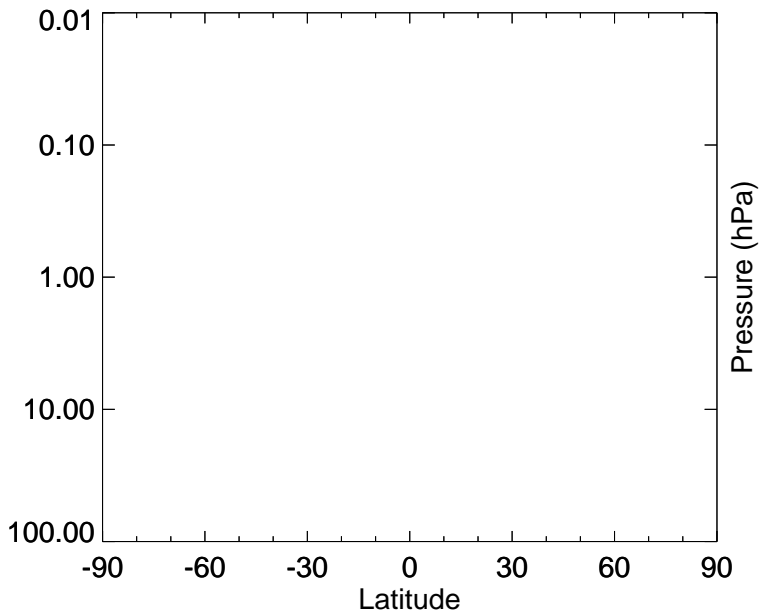
v11-02d / v11-02c

HCOOH - Strat zonal mean % diff for Apr



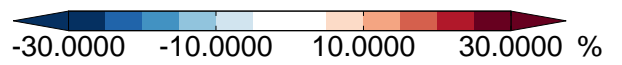
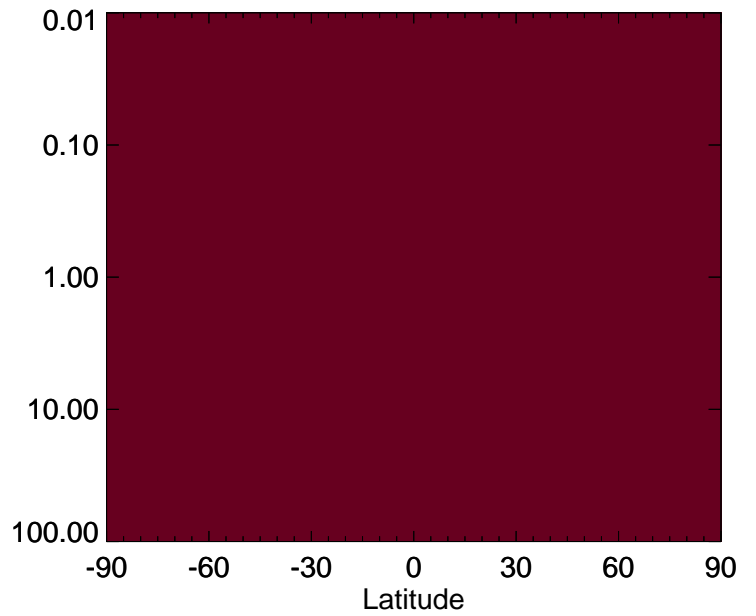
v11-02d - v11-02a

HCOOH - Strat zonal mean abs diff for Apr



v11-02d / v11-02a

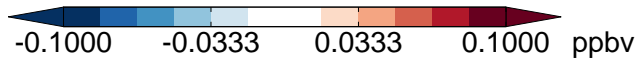
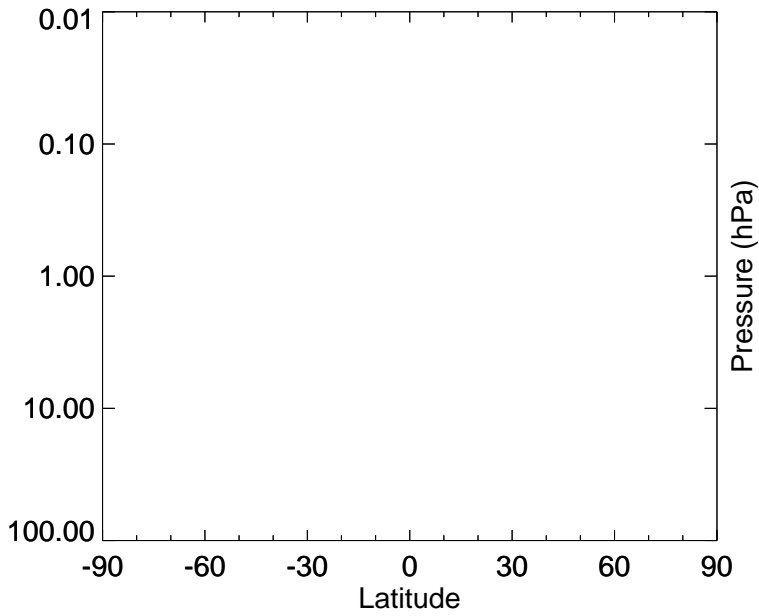
HCOOH - Strat zonal mean % diff for Apr



# GEOS-Chem Stratospheric Zonal Difference Maps

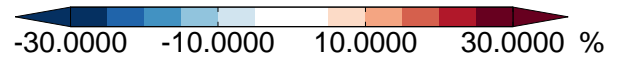
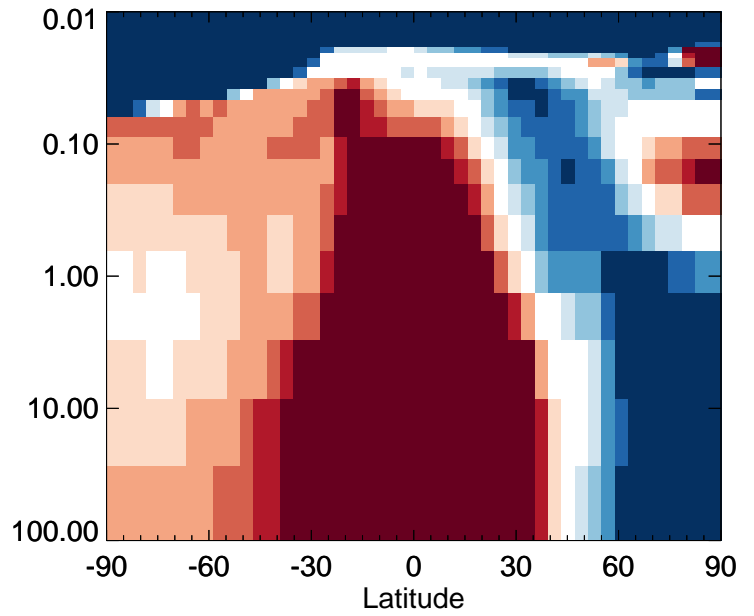
v11-02d - v11-02c

IEPOXA - Strat zonal mean abs diff for Apr



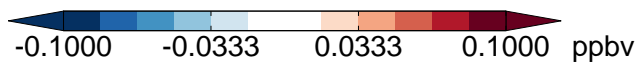
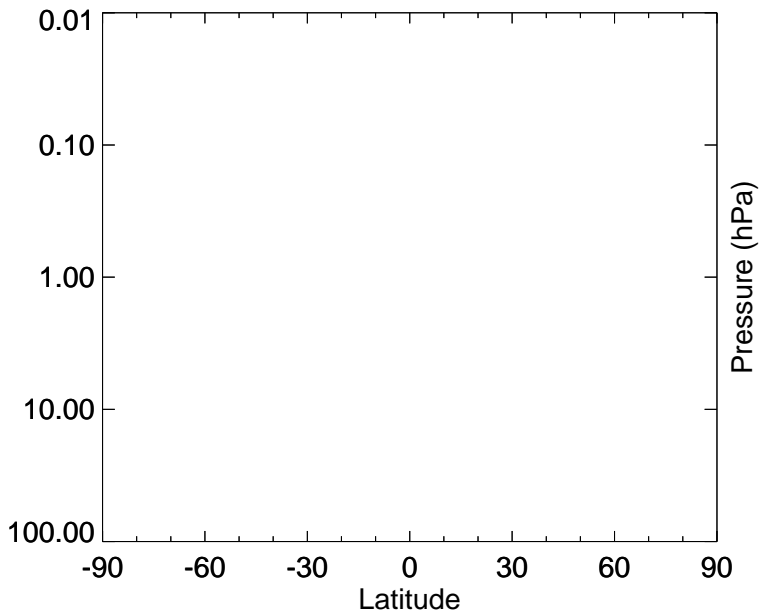
v11-02d / v11-02c

IEPOXA - Strat zonal mean % diff for Apr



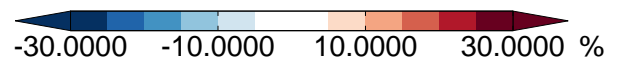
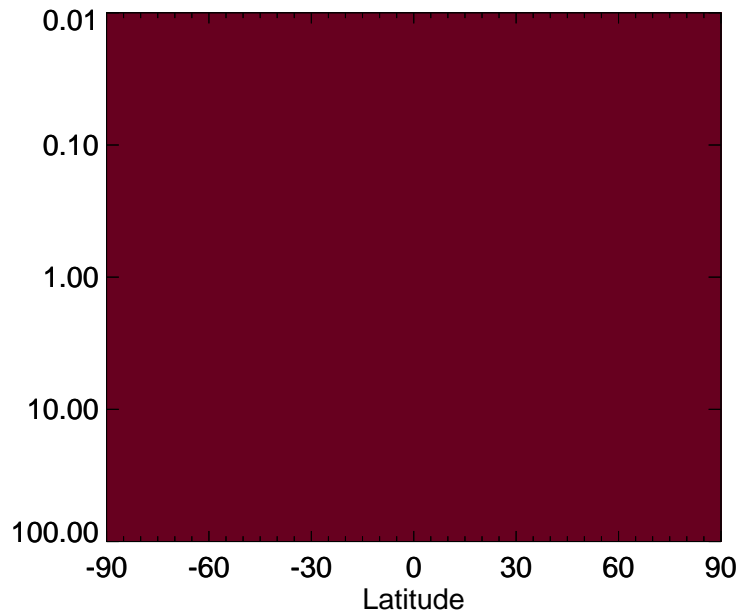
v11-02d - v11-02a

IEPOXA - Strat zonal mean abs diff for Apr



v11-02d / v11-02a

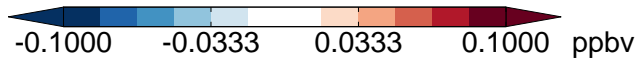
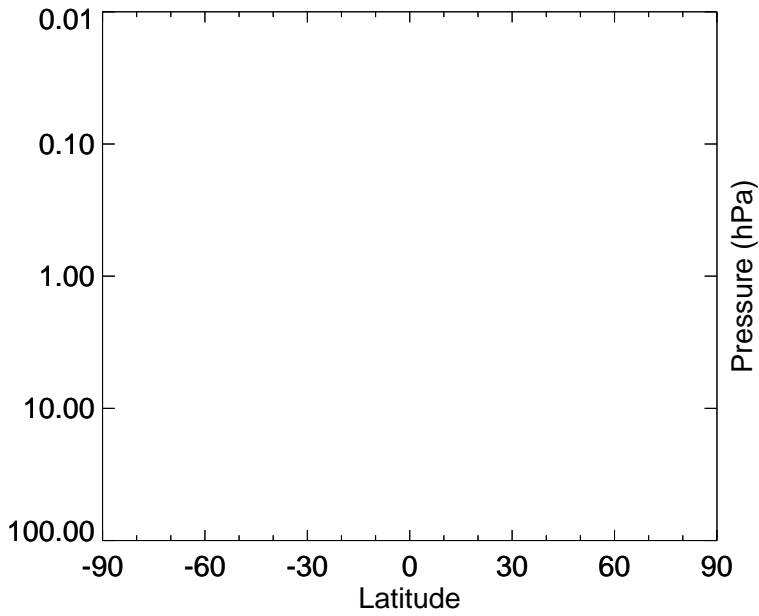
IEPOXA - Strat zonal mean % diff for Apr



# GEOS-Chem Stratospheric Zonal Difference Maps

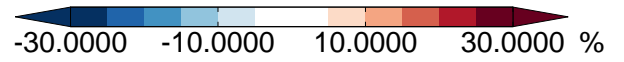
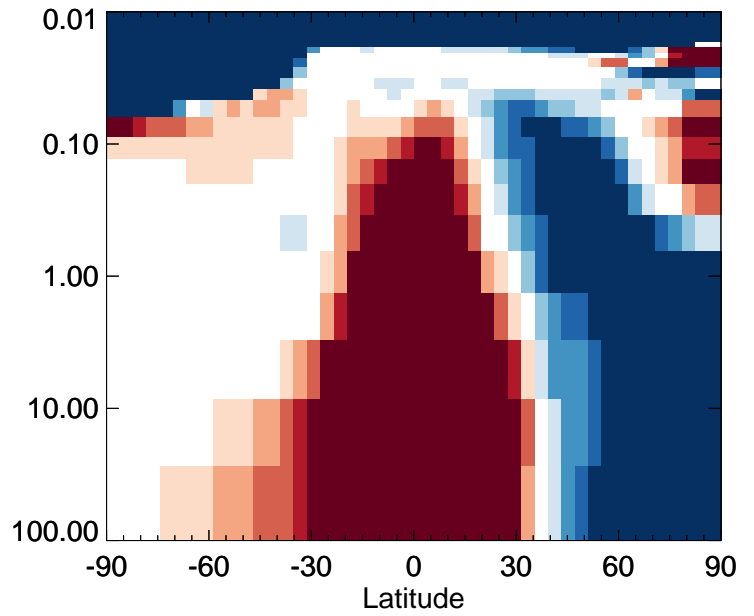
v11-02d - v11-02c

IEPOXB - Strat zonal mean abs diff for Apr



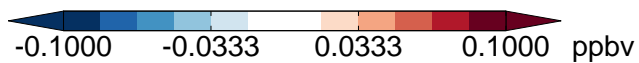
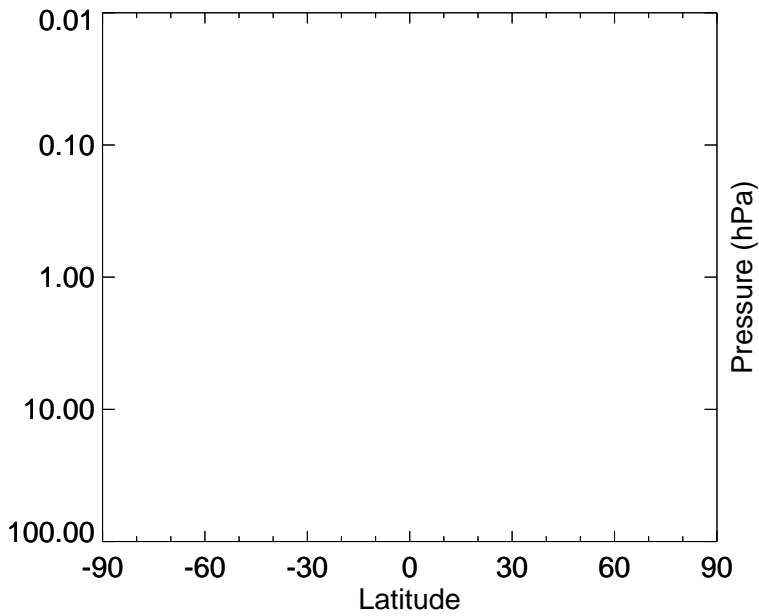
v11-02d / v11-02c

IEPOXB - Strat zonal mean % diff for Apr



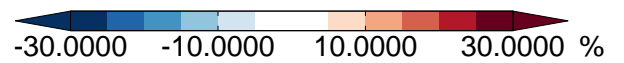
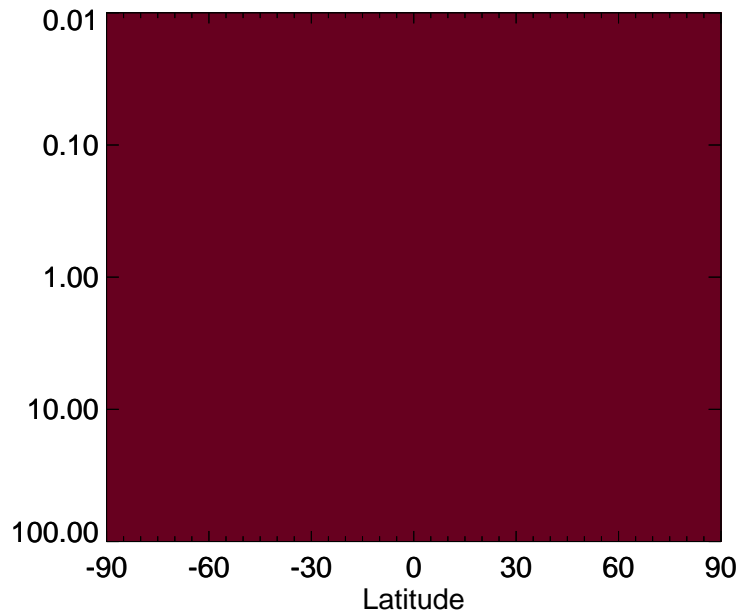
v11-02d - v11-02a

IEPOXB - Strat zonal mean abs diff for Apr



v11-02d / v11-02a

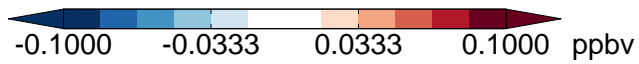
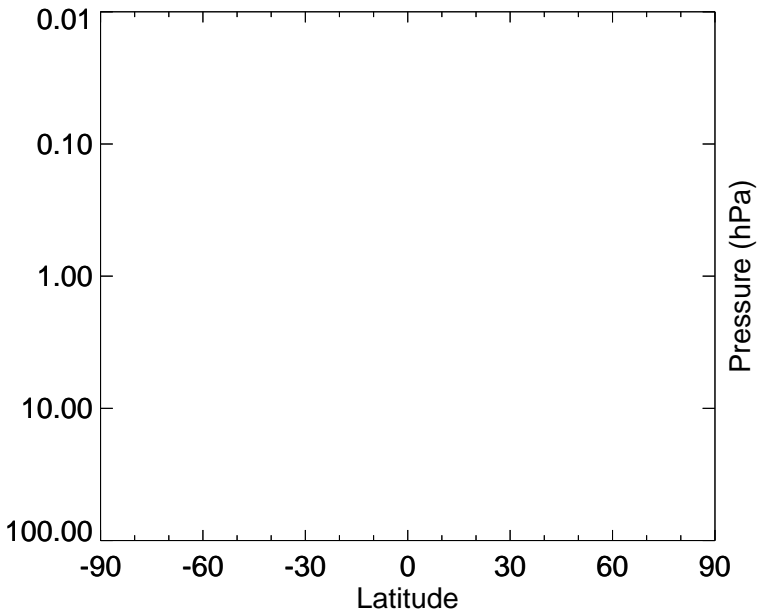
IEPOXB - Strat zonal mean % diff for Apr



# GEOS-Chem Stratospheric Zonal Difference Maps

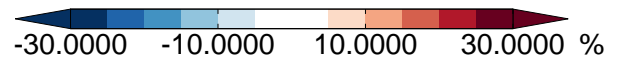
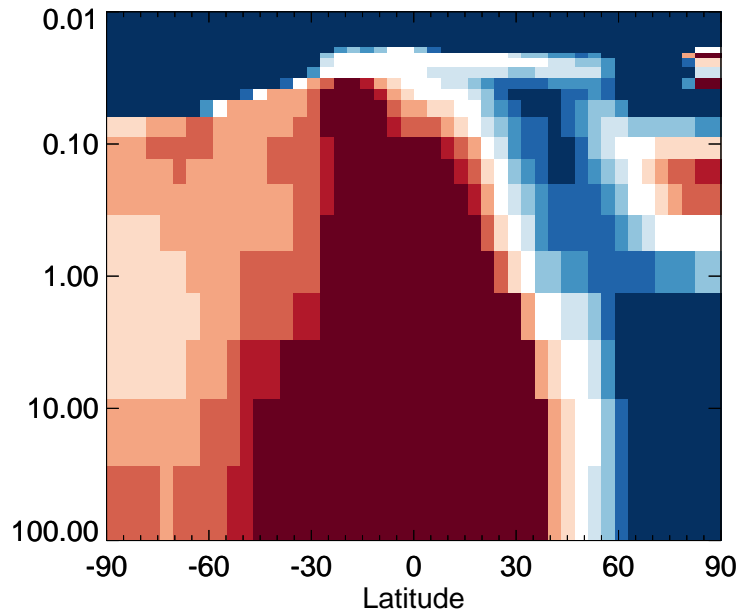
v11-02d - v11-02c

IEPOXD - Strat zonal mean abs diff for Apr



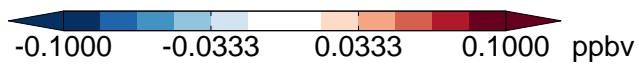
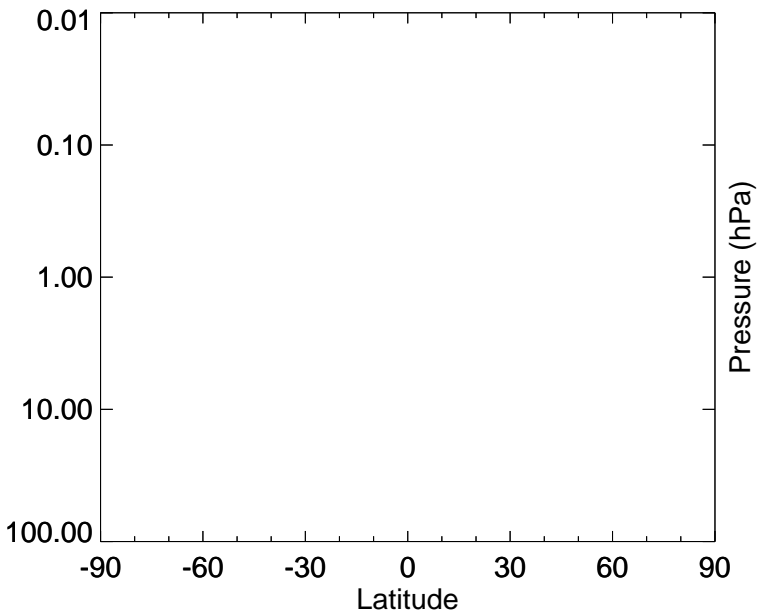
v11-02d / v11-02c

IEPOXD - Strat zonal mean % diff for Apr



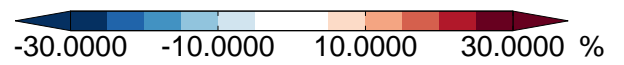
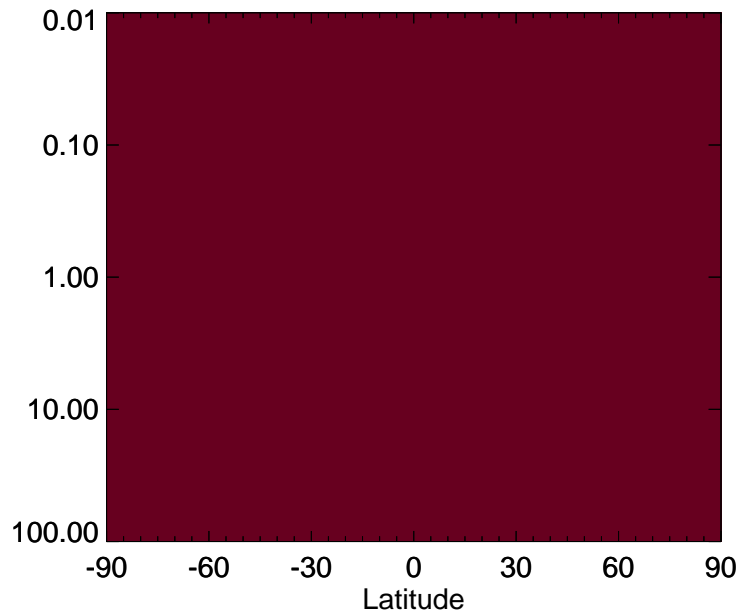
v11-02d - v11-02a

IEPOXD - Strat zonal mean abs diff for Apr



v11-02d / v11-02a

IEPOXD - Strat zonal mean % diff for Apr

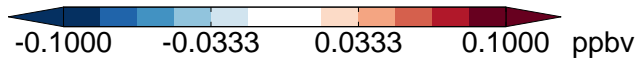
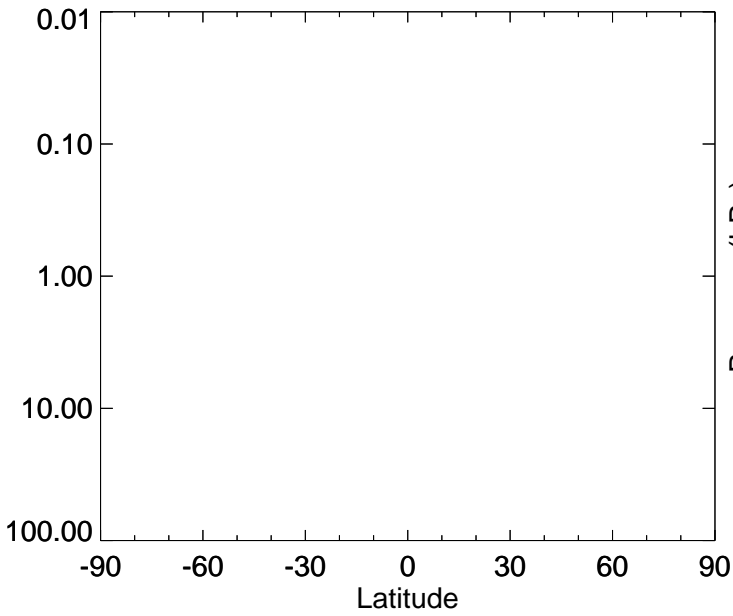




# GEOS-Chem Stratospheric Zonal Difference Maps

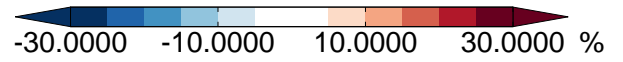
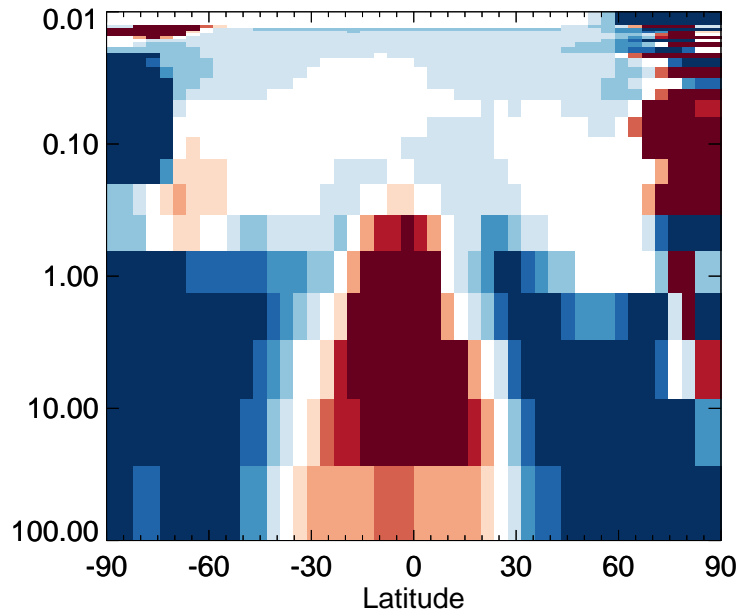
v11-02d - v11-02c

ISN1 - Strat zonal mean abs diff for Apr



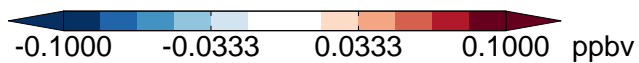
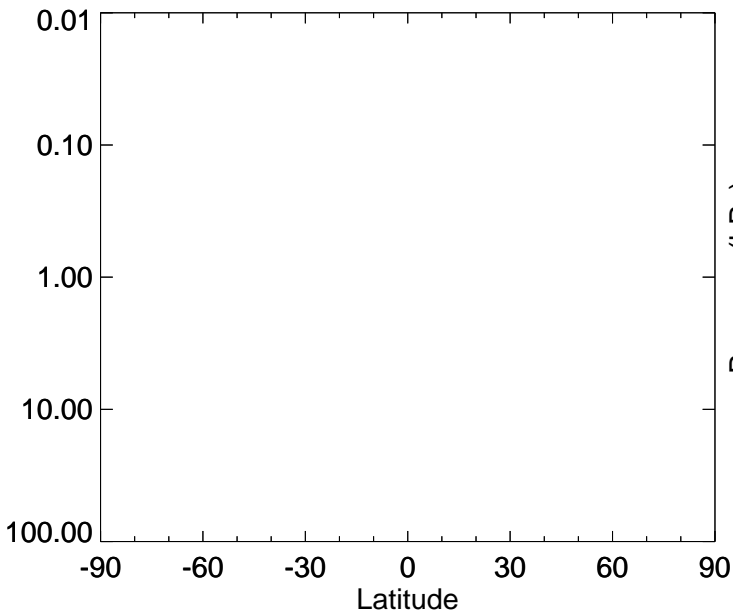
v11-02d / v11-02c

ISN1 - Strat zonal mean % diff for Apr



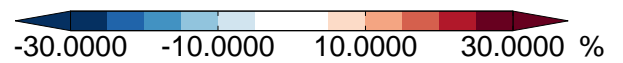
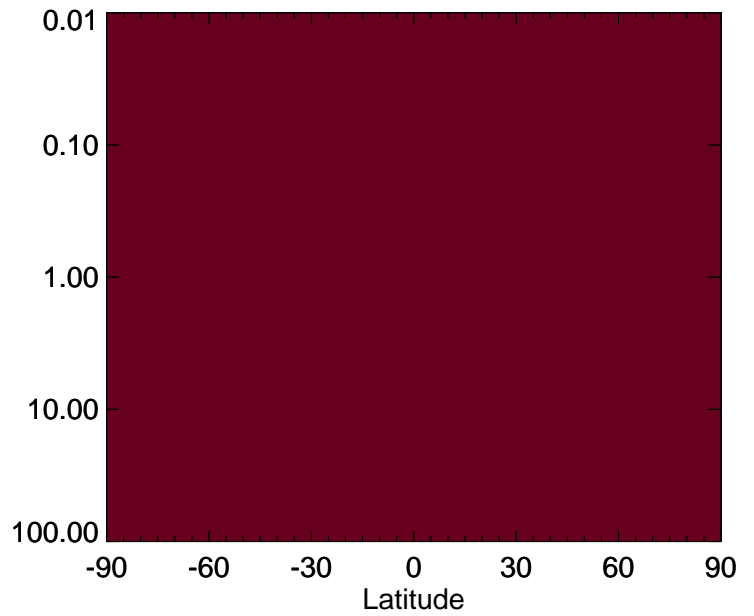
v11-02d - v11-02a

ISN1 - Strat zonal mean abs diff for Apr



v11-02d / v11-02a

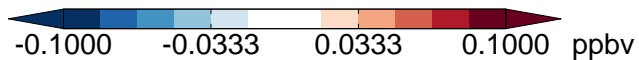
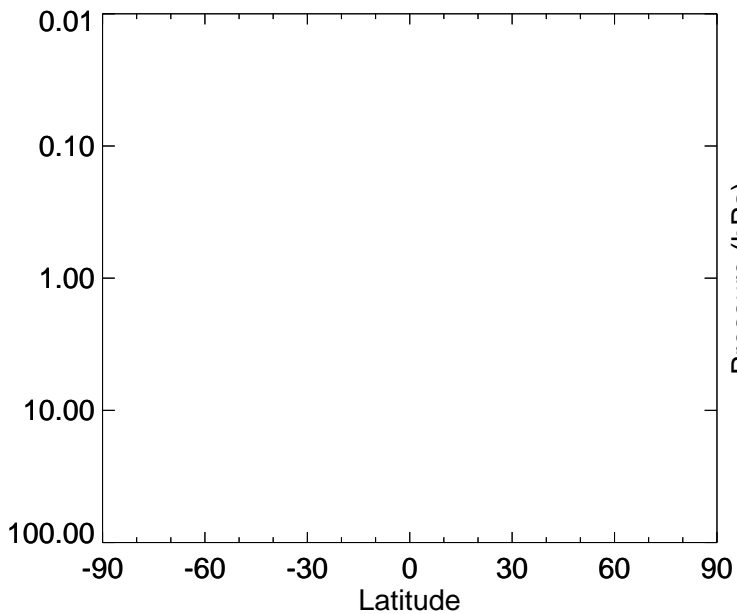
ISN1 - Strat zonal mean % diff for Apr



# GEOS-Chem Stratospheric Zonal Difference Maps

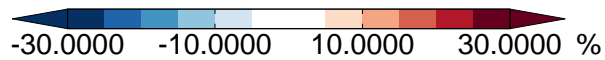
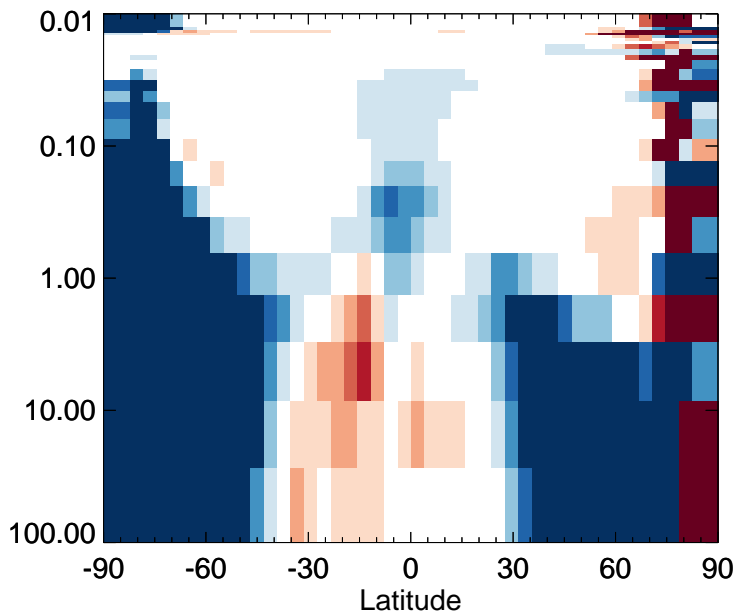
v11-02d - v11-02c

RIPA - Strat zonal mean abs diff for Apr



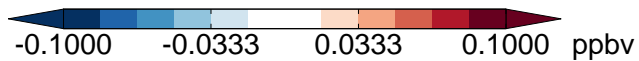
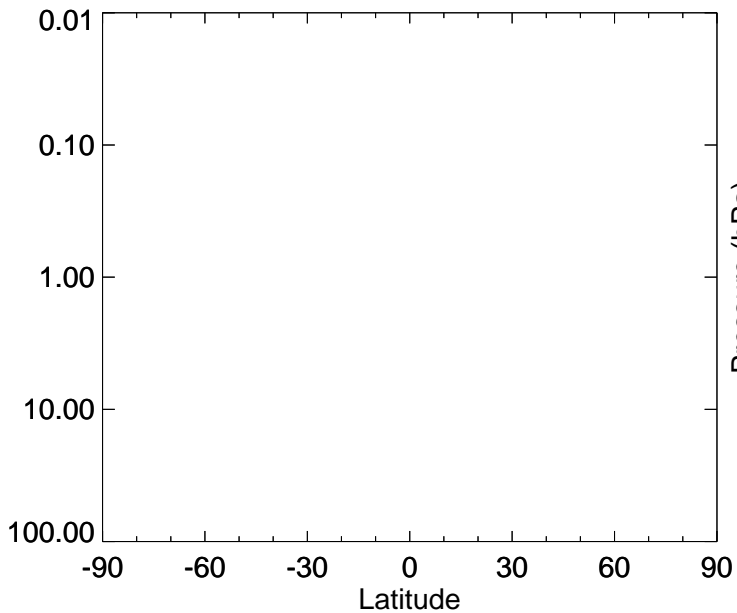
v11-02d / v11-02c

RIPA - Strat zonal mean % diff for Apr



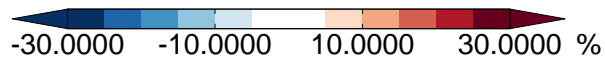
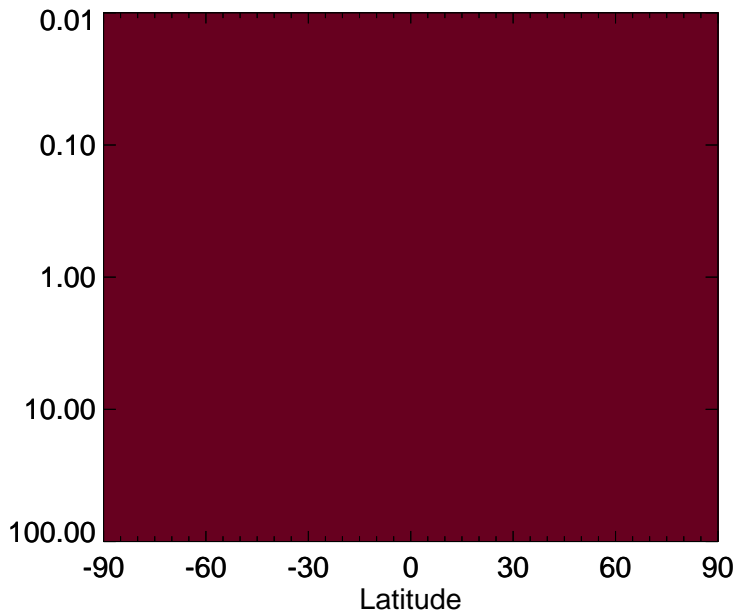
v11-02d - v11-02a

RIPA - Strat zonal mean abs diff for Apr



v11-02d / v11-02a

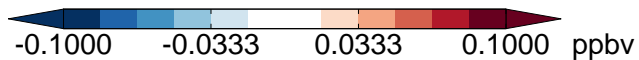
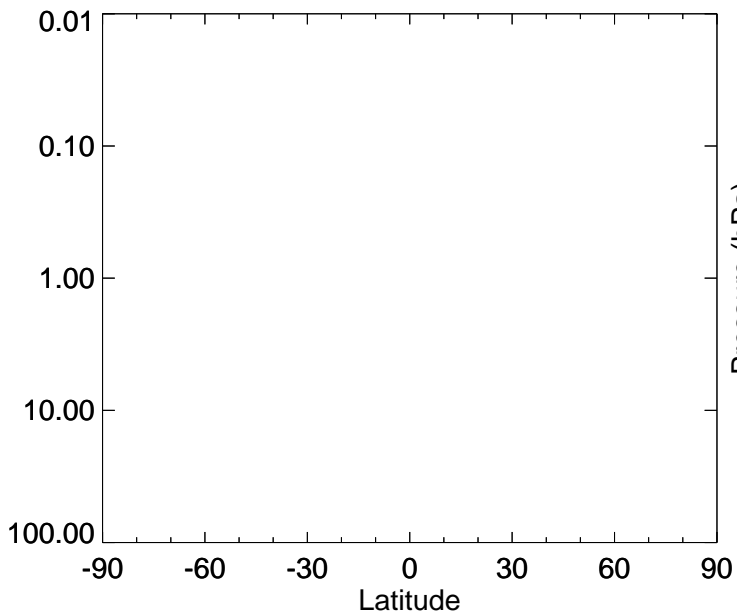
RIPA - Strat zonal mean % diff for Apr



# GEOS-Chem Stratospheric Zonal Difference Maps

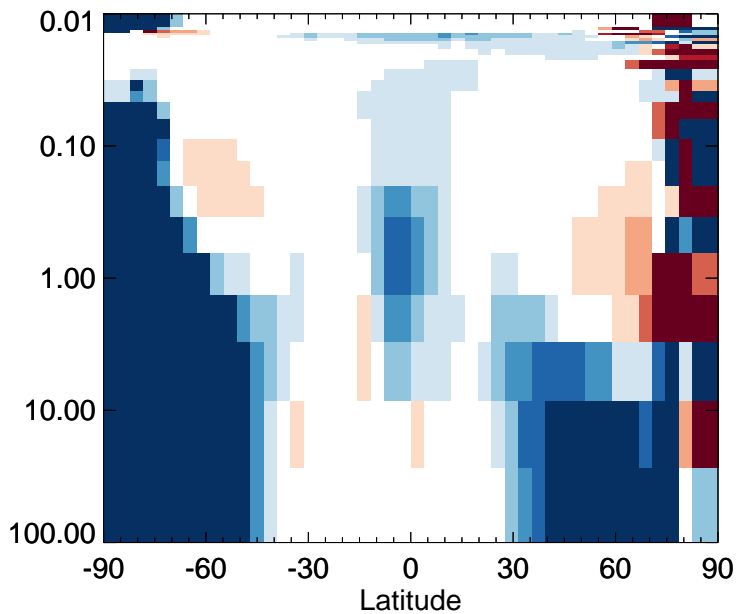
v11-02d - v11-02c

RIPB - Strat zonal mean abs diff for Apr



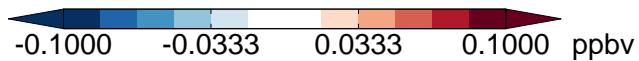
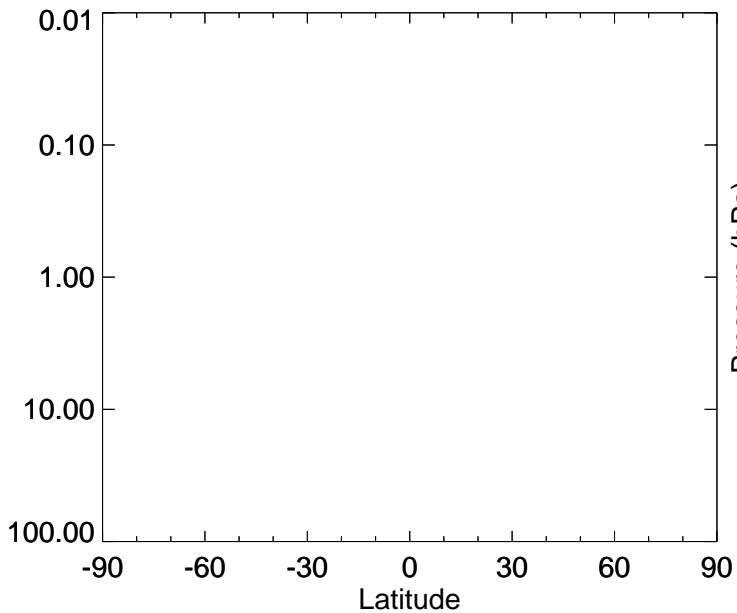
v11-02d / v11-02c

RIPB - Strat zonal mean % diff for Apr



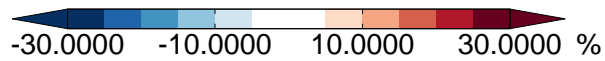
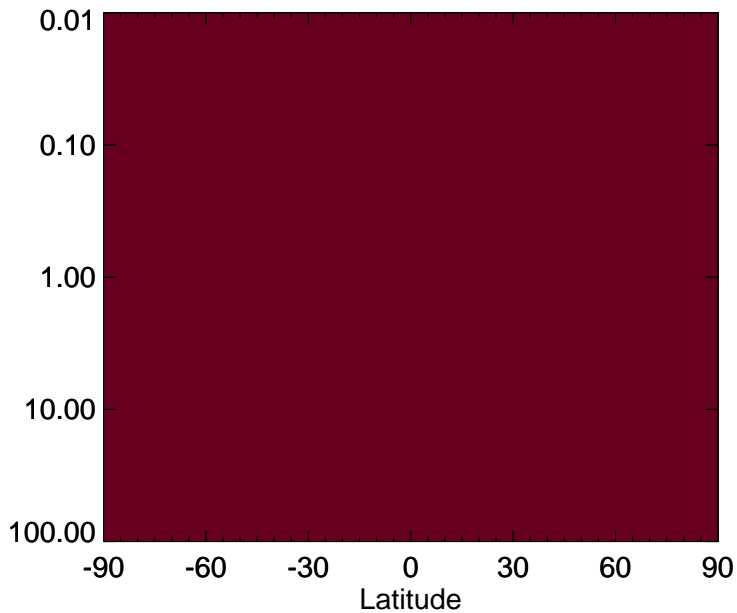
v11-02d - v11-02a

RIPB - Strat zonal mean abs diff for Apr



v11-02d / v11-02a

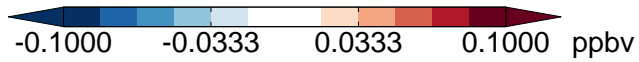
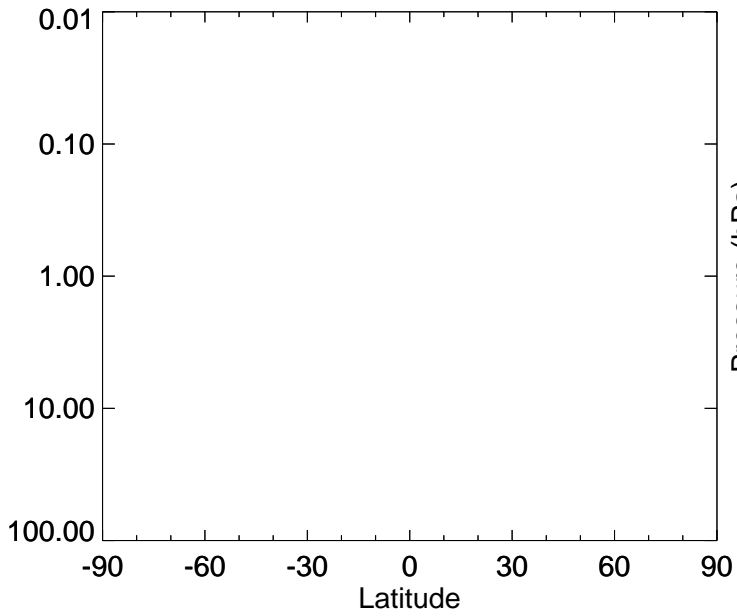
RIPB - Strat zonal mean % diff for Apr



# GEOS-Chem Stratospheric Zonal Difference Maps

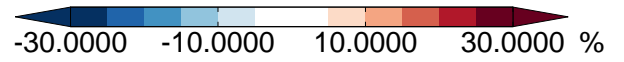
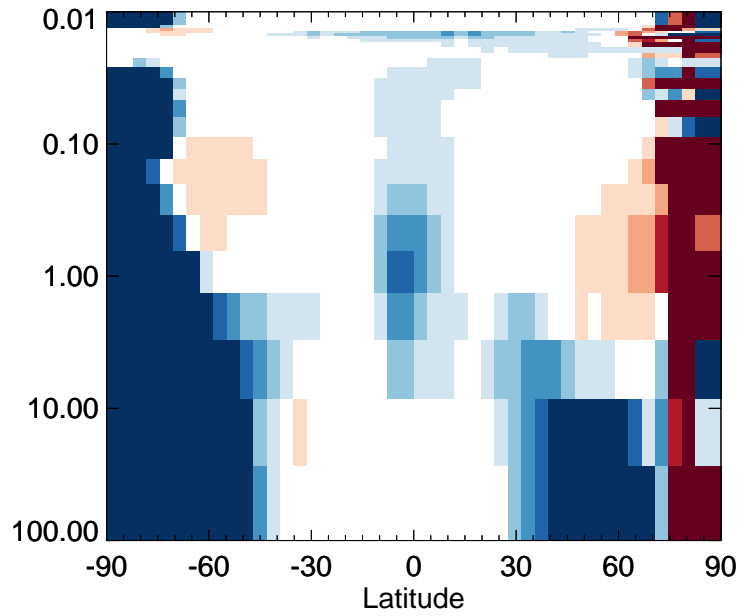
v11-02d - v11-02c

RIPD - Strat zonal mean abs diff for Apr



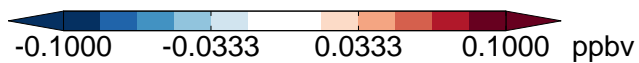
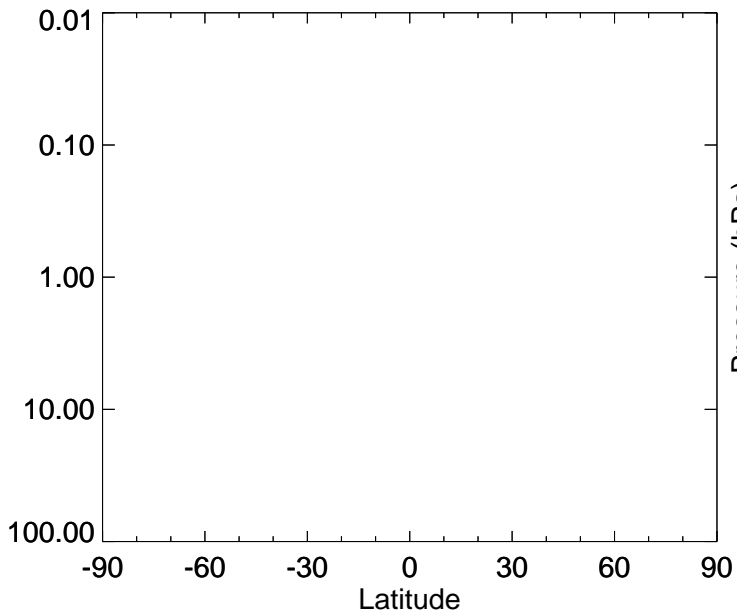
v11-02d / v11-02c

RIPD - Strat zonal mean % diff for Apr



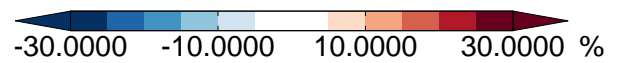
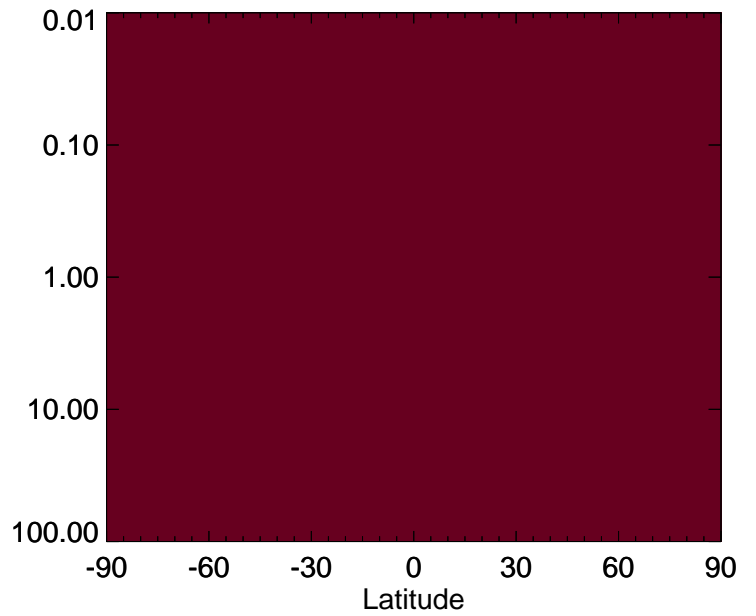
v11-02d - v11-02a

RIPD - Strat zonal mean abs diff for Apr



v11-02d / v11-02a

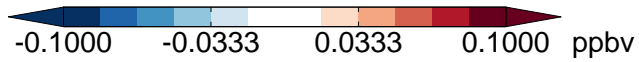
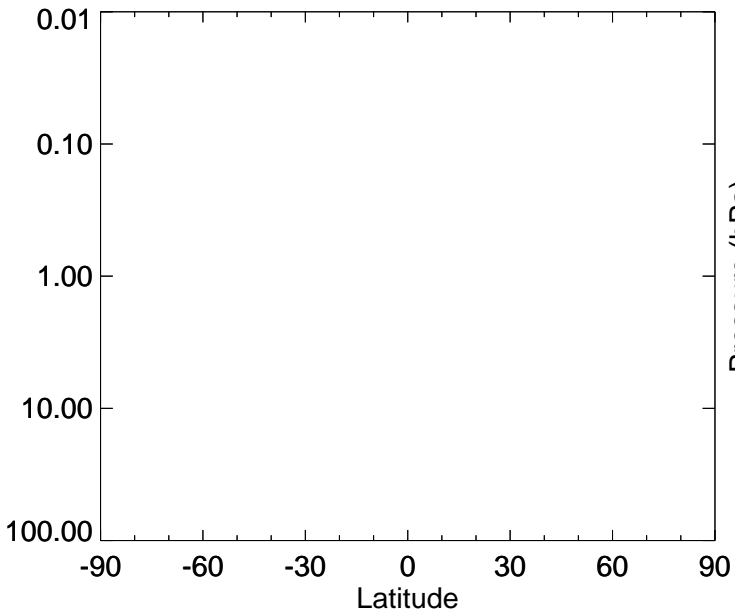
RIPD - Strat zonal mean % diff for Apr



# GEOS-Chem Stratospheric Zonal Difference Maps

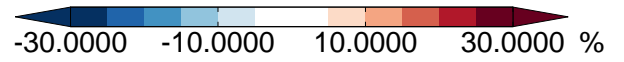
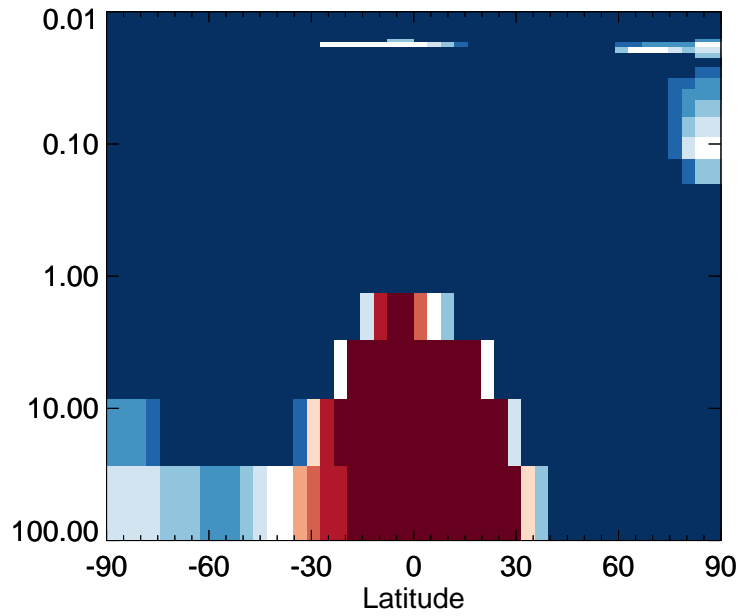
v11-02d - v11-02c

IMAE - Strat zonal mean abs diff for Apr



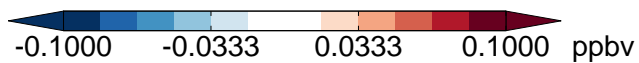
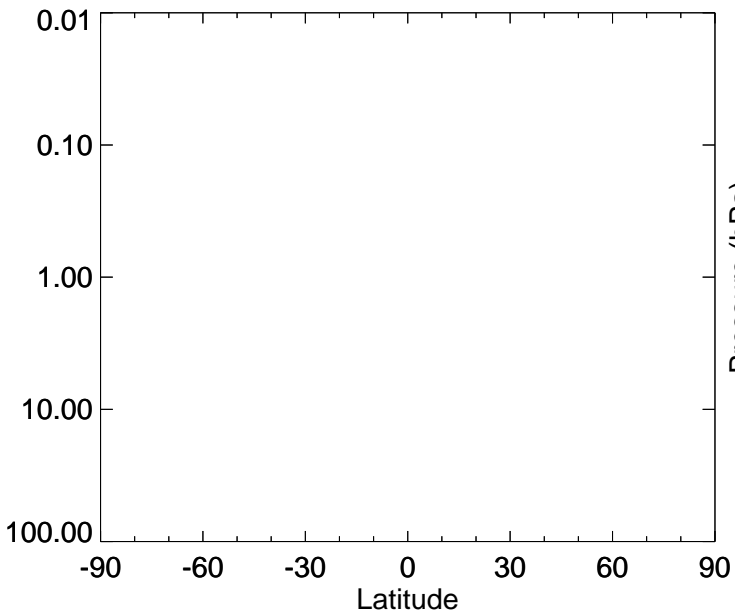
v11-02d / v11-02c

IMAE - Strat zonal mean % diff for Apr



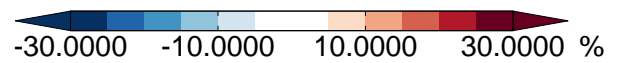
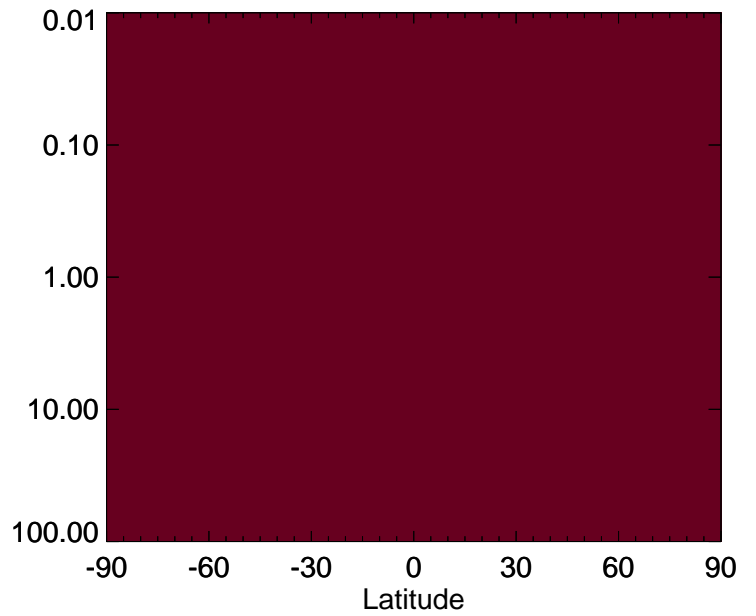
v11-02d - v11-02a

IMAE - Strat zonal mean abs diff for Apr



v11-02d / v11-02a

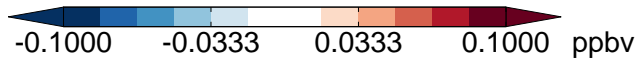
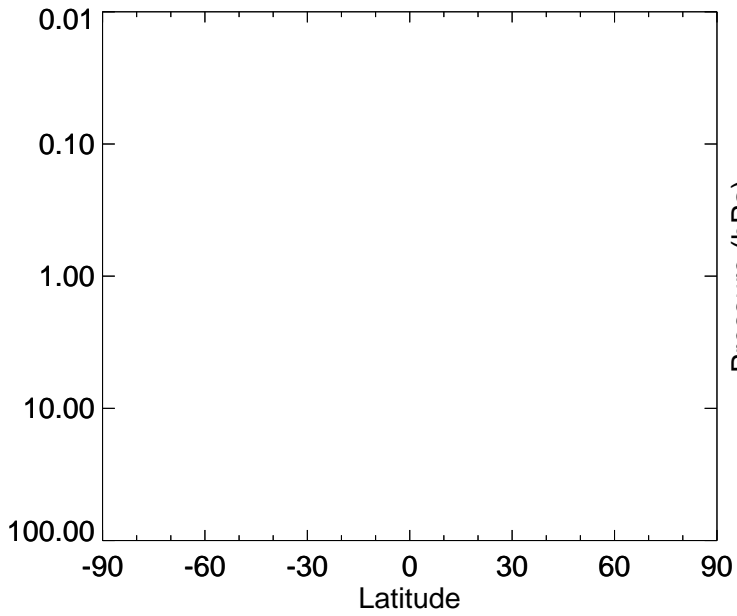
IMAE - Strat zonal mean % diff for Apr



# GEOS-Chem Stratospheric Zonal Difference Maps

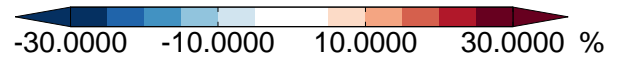
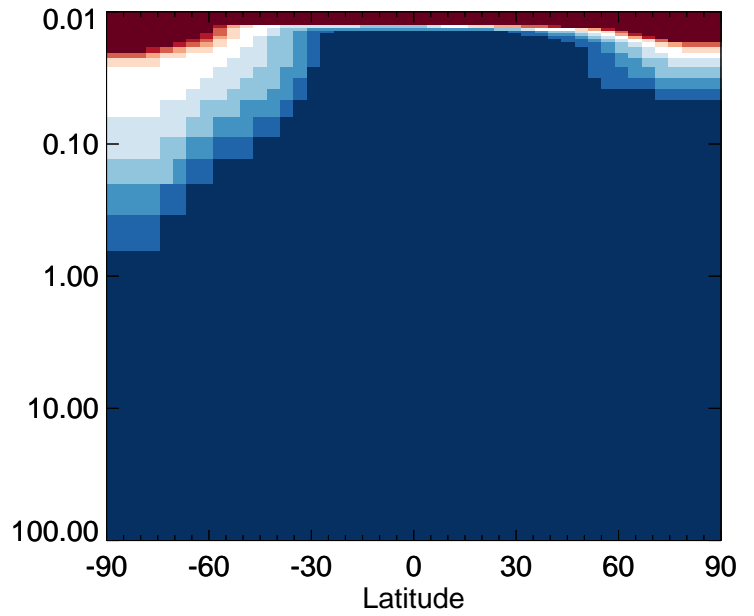
v11-02d - v11-02c

SOAIE - Strat zonal mean abs diff for Apr



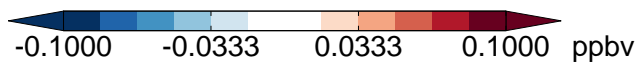
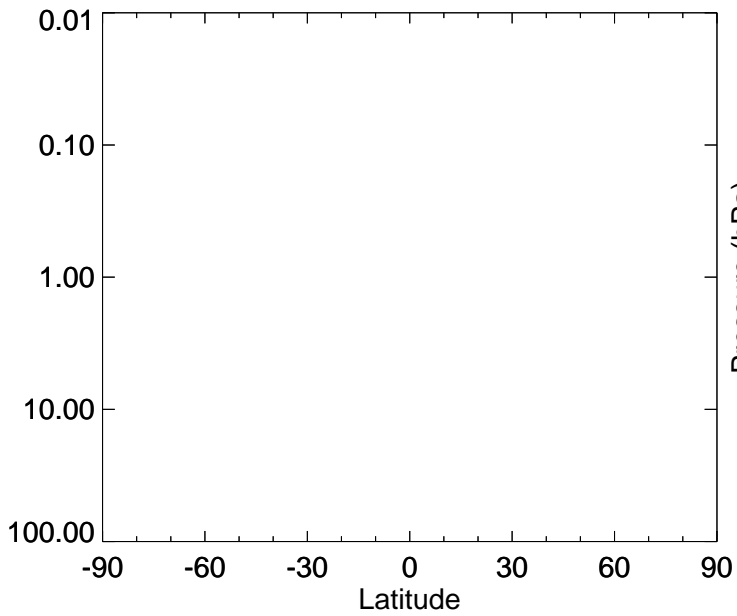
v11-02d / v11-02c

SOAIE - Strat zonal mean % diff for Apr



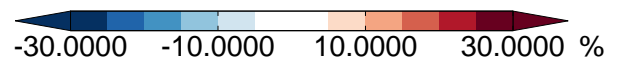
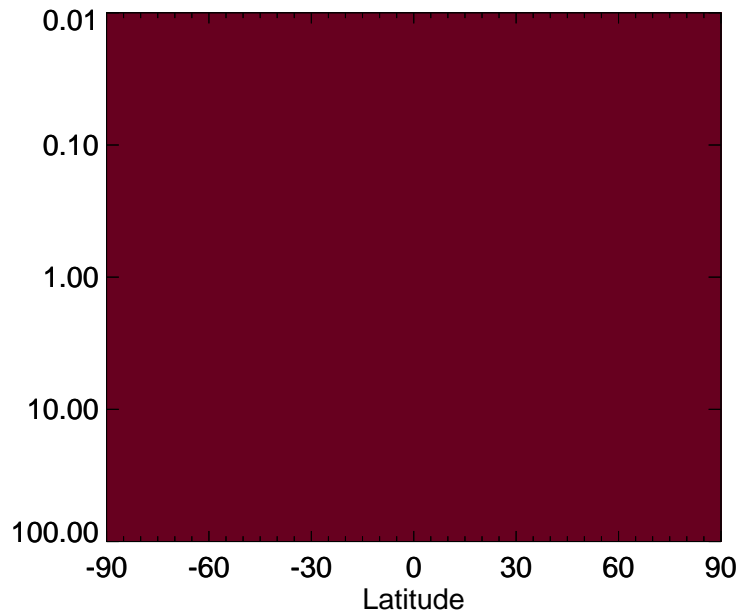
v11-02d - v11-02a

SOAIE - Strat zonal mean abs diff for Apr



v11-02d / v11-02a

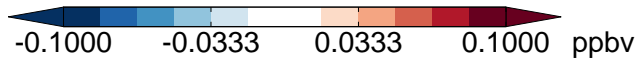
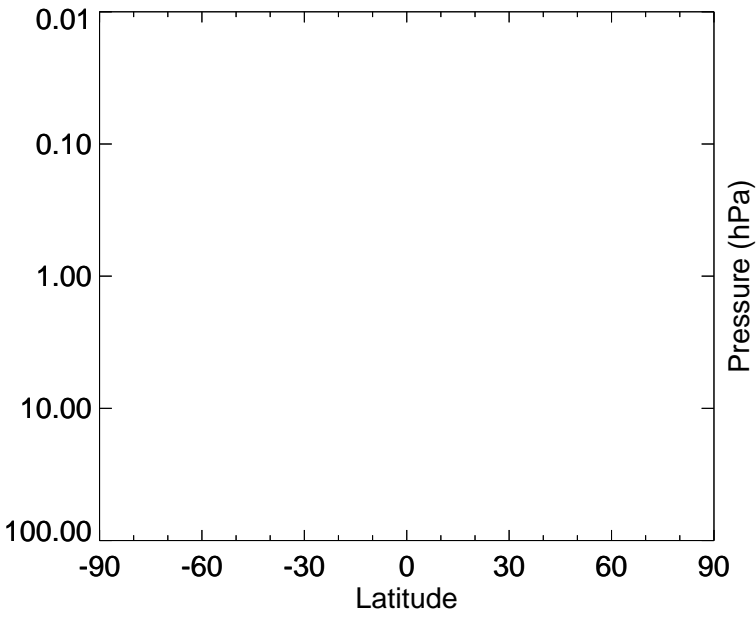
SOAIE - Strat zonal mean % diff for Apr



# GEOS-Chem Stratospheric Zonal Difference Maps

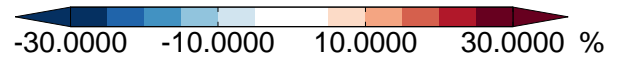
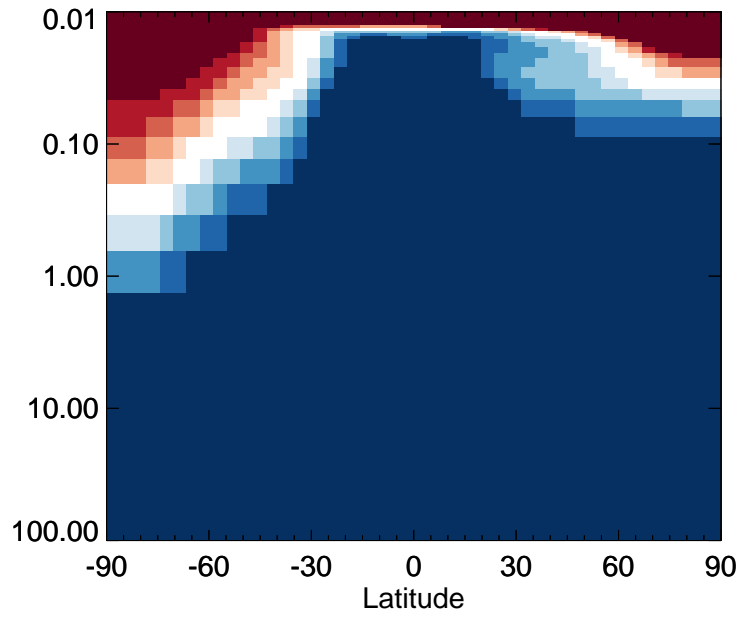
v11-02d - v11-02c

SOAME - Strat zonal mean abs diff for Apr



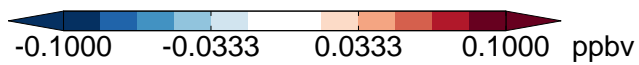
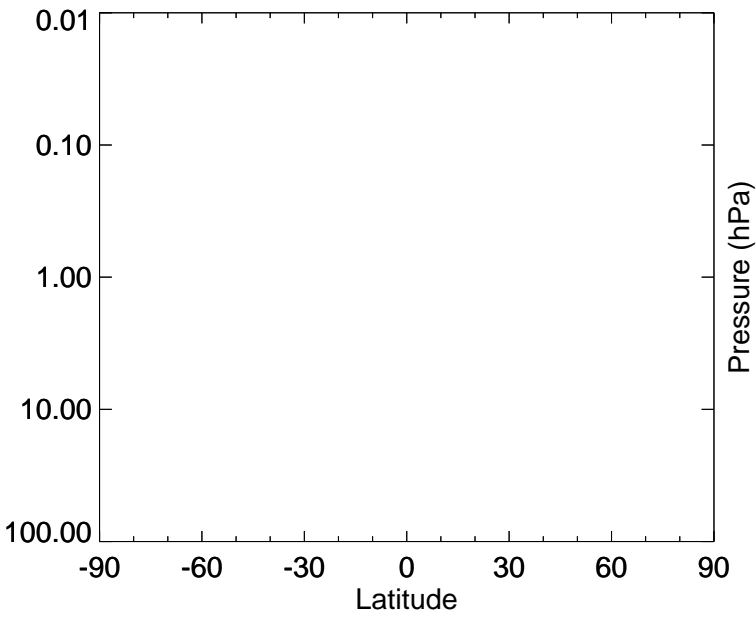
v11-02d / v11-02c

SOAME - Strat zonal mean % diff for Apr



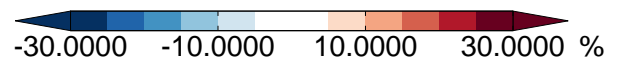
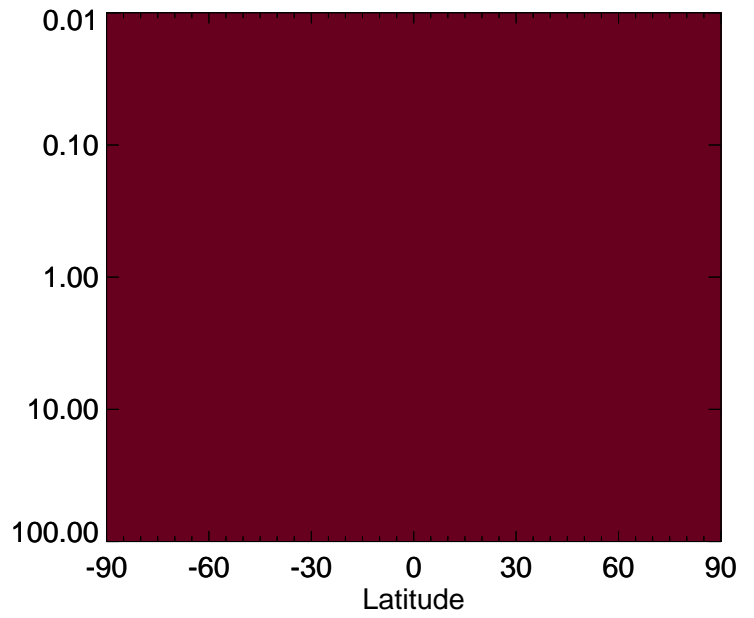
v11-02d - v11-02a

SOAME - Strat zonal mean abs diff for Apr



v11-02d / v11-02a

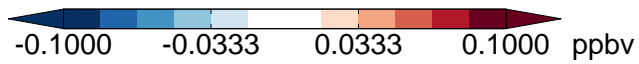
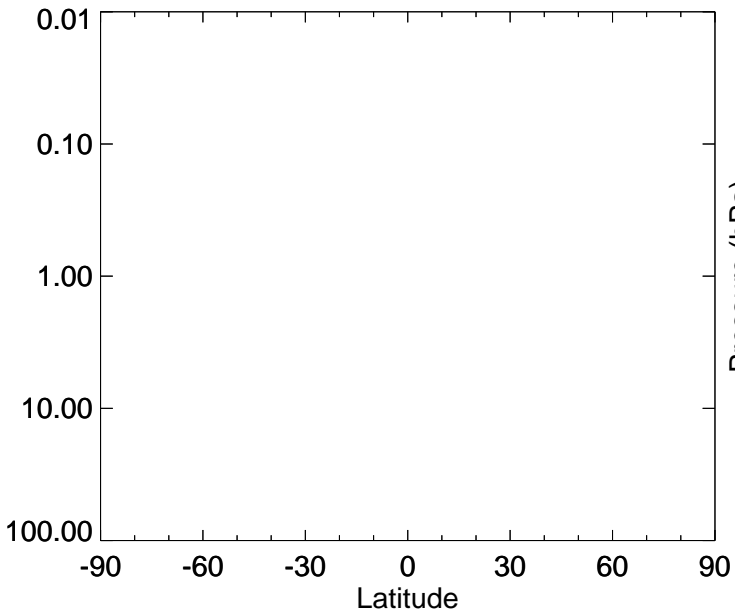
SOAME - Strat zonal mean % diff for Apr



# GEOS-Chem Stratospheric Zonal Difference Maps

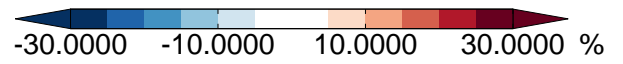
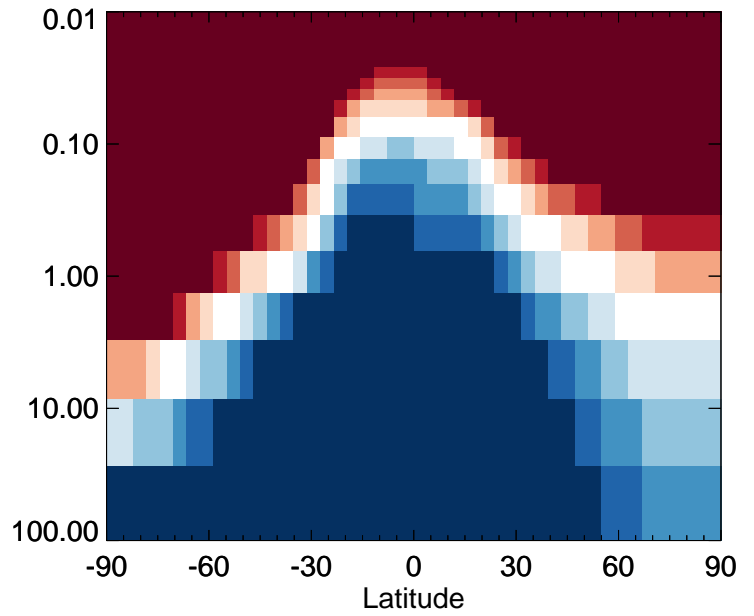
v11-02d - v11-02c

SOAGX - Strat zonal mean abs diff for Apr



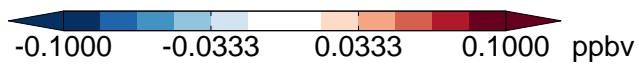
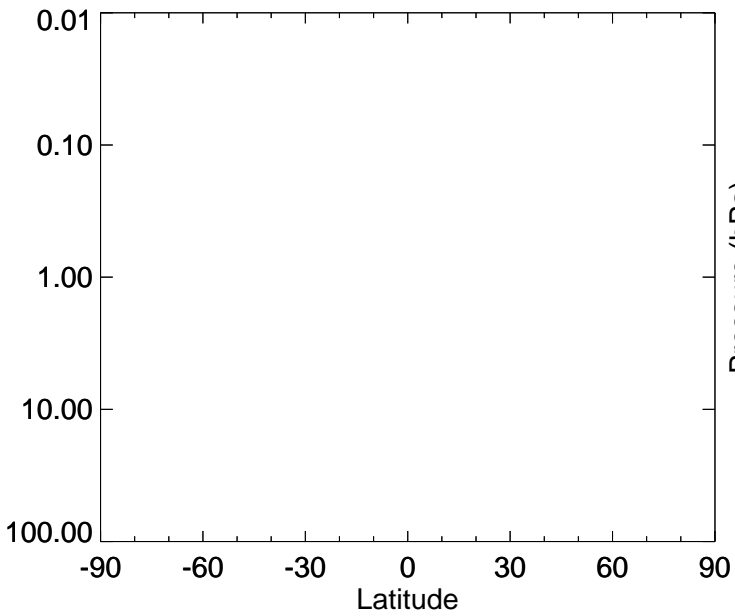
v11-02d / v11-02c

SOAGX - Strat zonal mean % diff for Apr



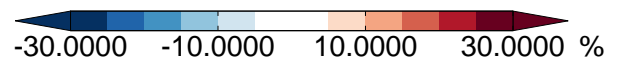
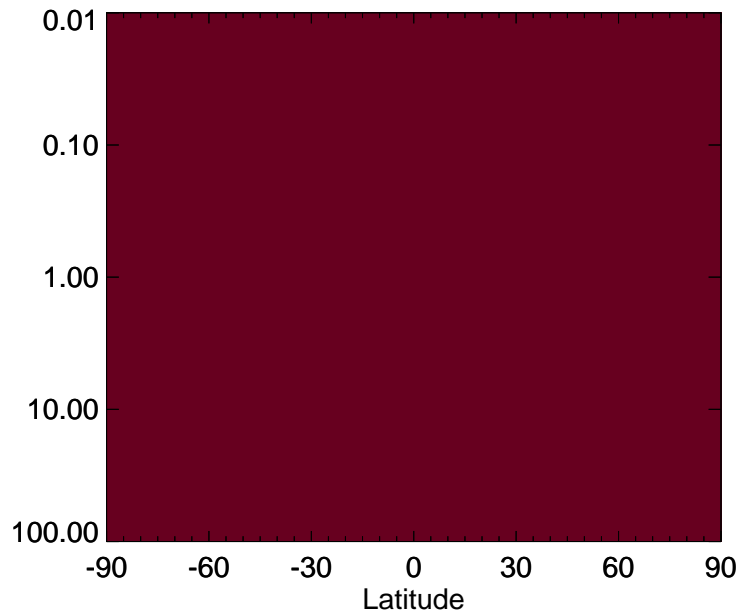
v11-02d - v11-02a

SOAGX - Strat zonal mean abs diff for Apr



v11-02d / v11-02a

SOAGX - Strat zonal mean % diff for Apr

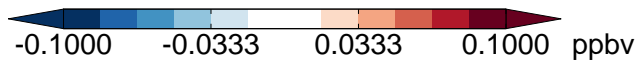
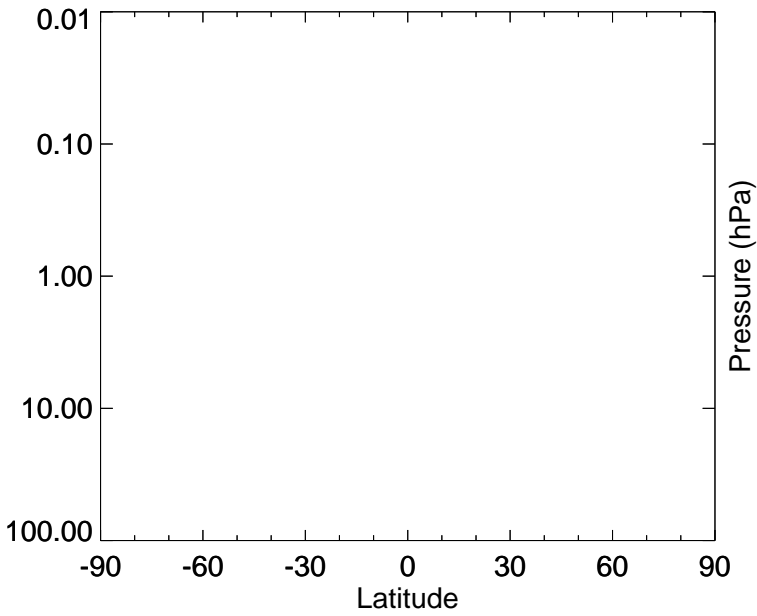




# GEOS-Chem Stratospheric Zonal Difference Maps

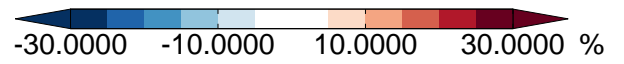
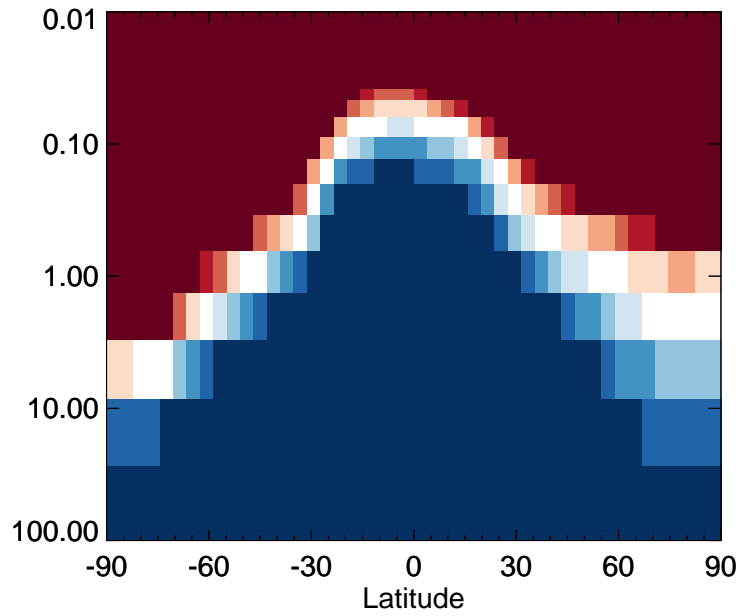
v11-02d - v11-02c

SOAMG - Strat zonal mean abs diff for Apr



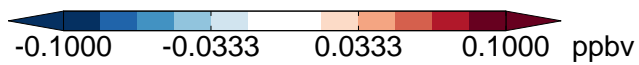
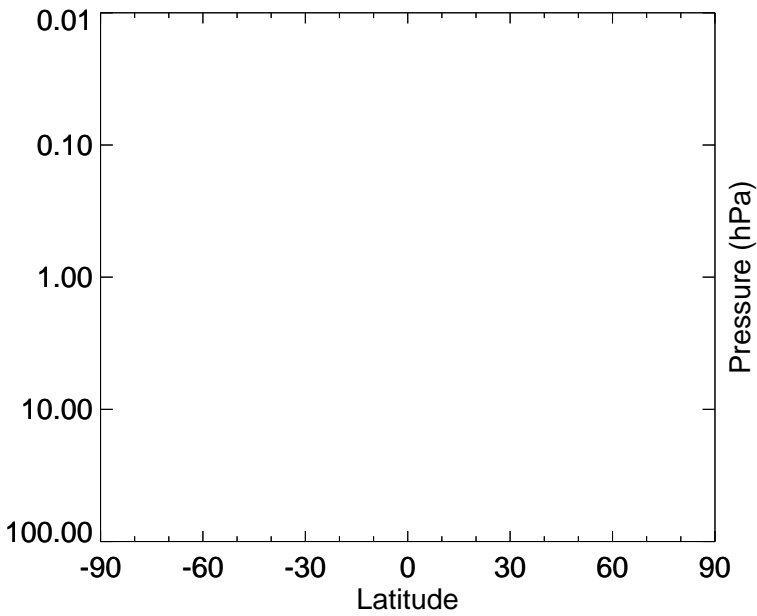
v11-02d / v11-02c

SOAMG - Strat zonal mean % diff for Apr



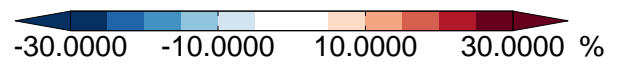
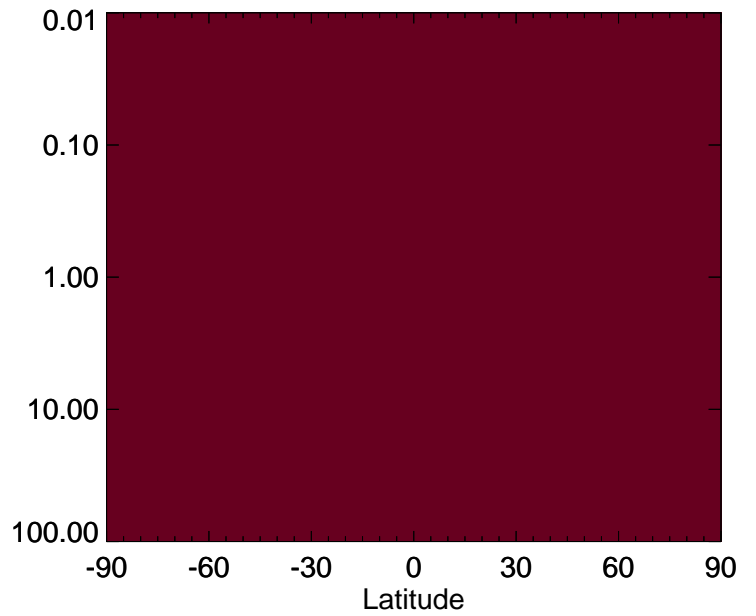
v11-02d - v11-02a

SOAMG - Strat zonal mean abs diff for Apr



v11-02d / v11-02a

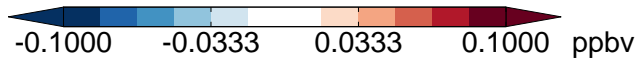
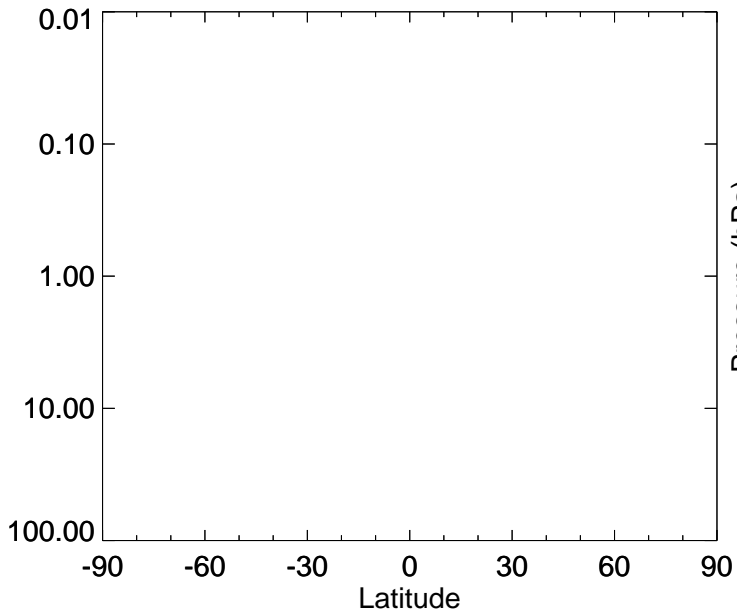
SOAMG - Strat zonal mean % diff for Apr



# GEOS-Chem Stratospheric Zonal Difference Maps

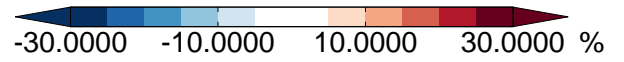
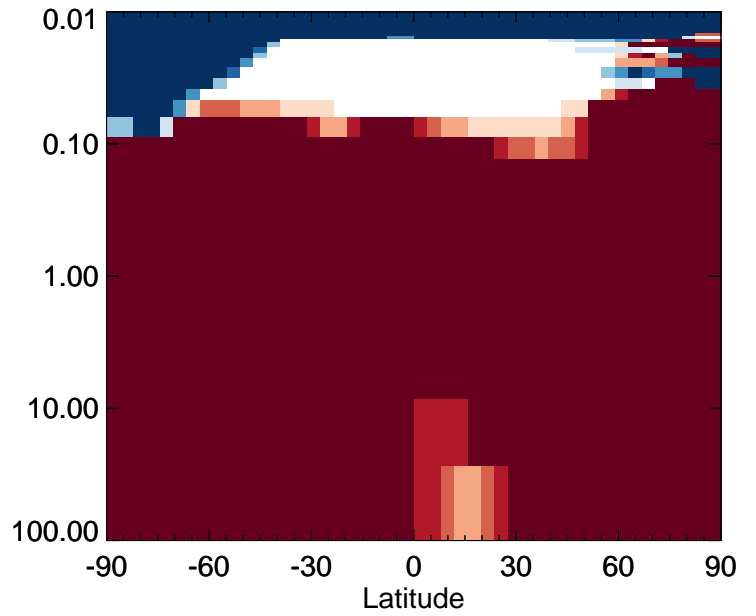
v11-02d - v11-02c

LVOC - Strat zonal mean abs diff for Apr



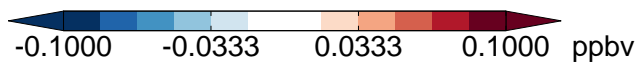
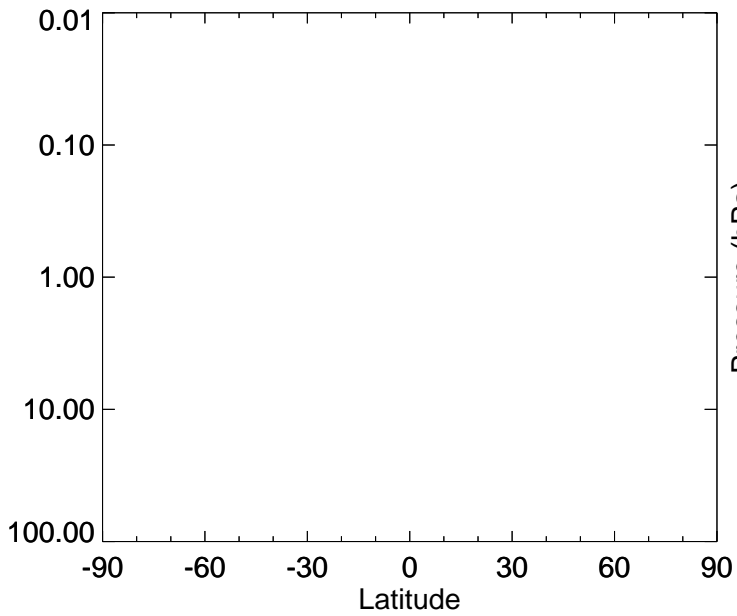
v11-02d / v11-02c

LVOC - Strat zonal mean % diff for Apr



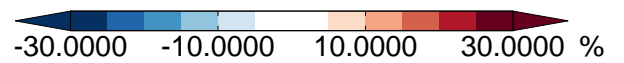
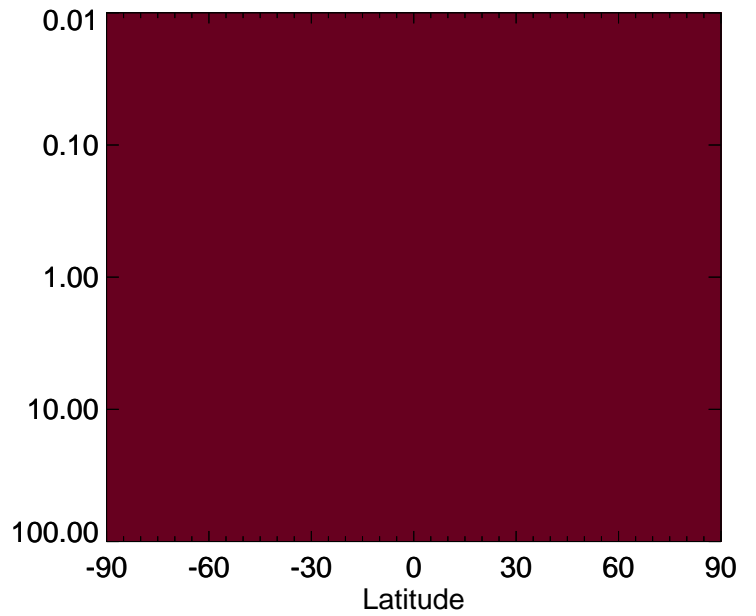
v11-02d - v11-02a

LVOC - Strat zonal mean abs diff for Apr



v11-02d / v11-02a

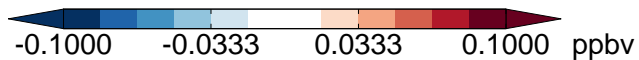
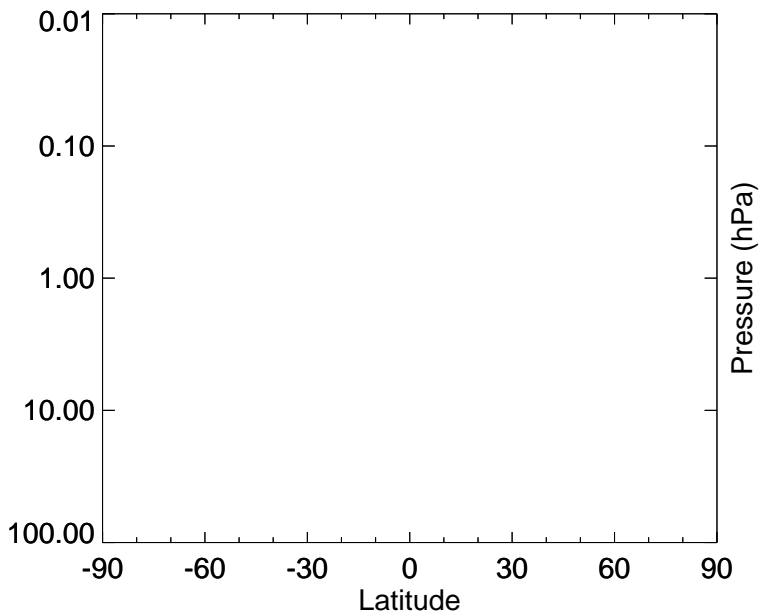
LVOC - Strat zonal mean % diff for Apr



# GEOS-Chem Stratospheric Zonal Difference Maps

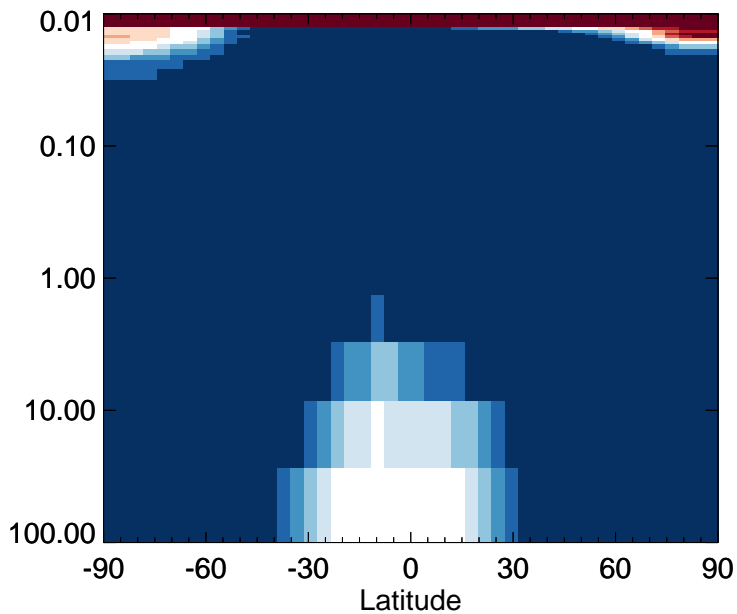
v11-02d - v11-02c

LVOCOA - Strat zonal mean abs diff for Apr



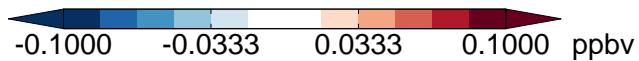
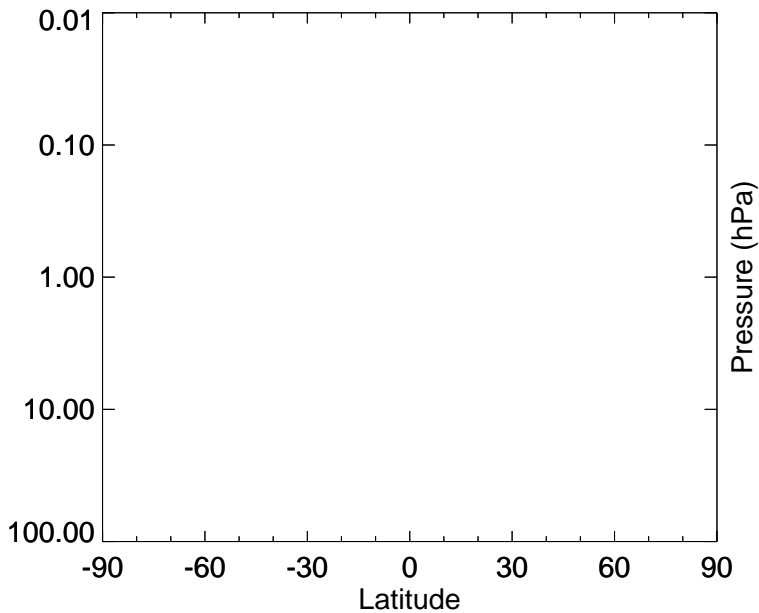
v11-02d / v11-02c

LVOCOA - Strat zonal mean % diff for Apr



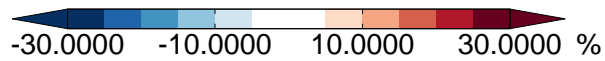
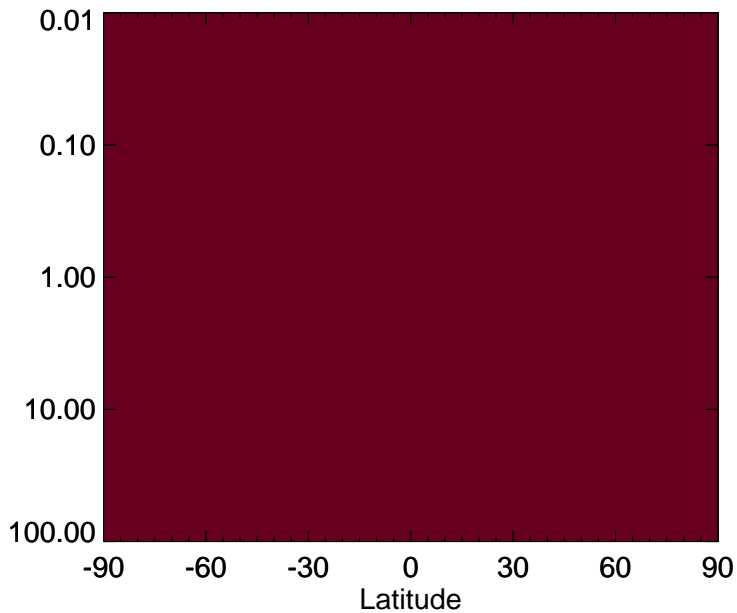
v11-02d - v11-02a

LVOCOA - Strat zonal mean abs diff for Apr



v11-02d / v11-02a

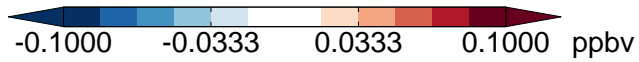
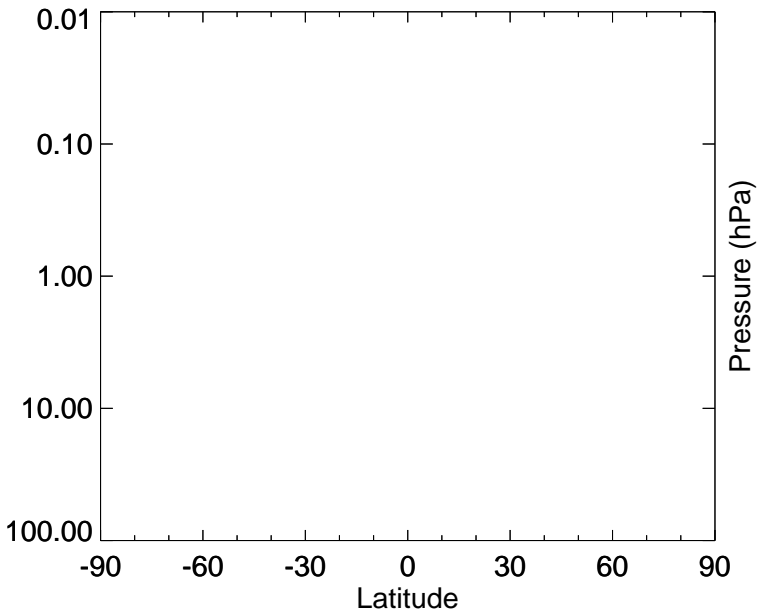
LVOCOA - Strat zonal mean % diff for Apr



# GEOS-Chem Stratospheric Zonal Difference Maps

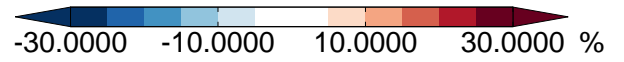
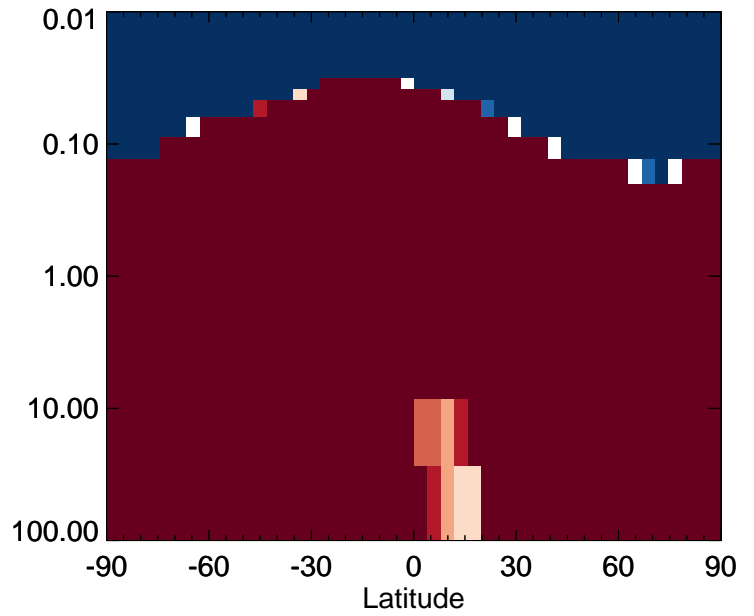
v11-02d - v11-02c

ISN1OG - Strat zonal mean abs diff for Apr



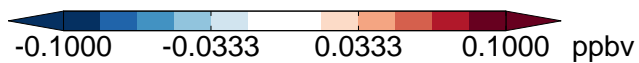
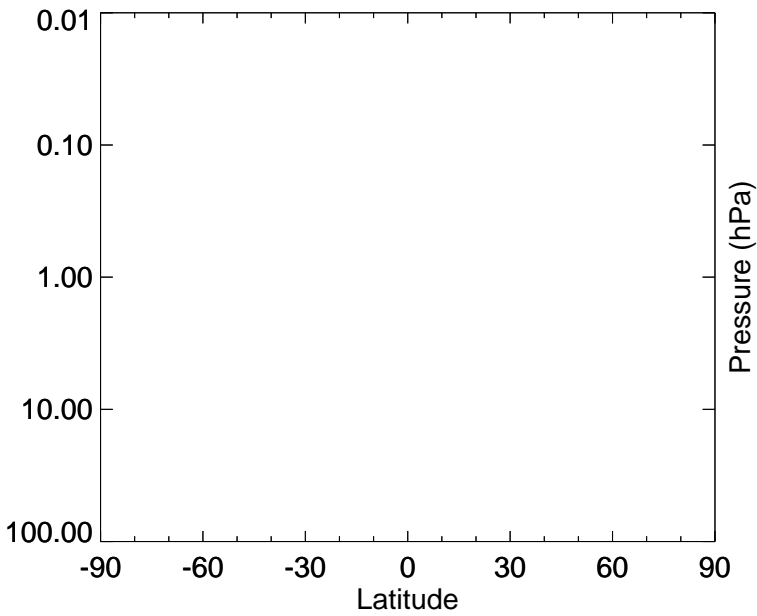
v11-02d / v11-02c

ISN1OG - Strat zonal mean % diff for Apr



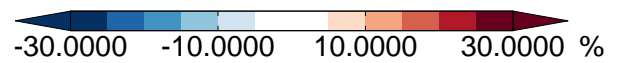
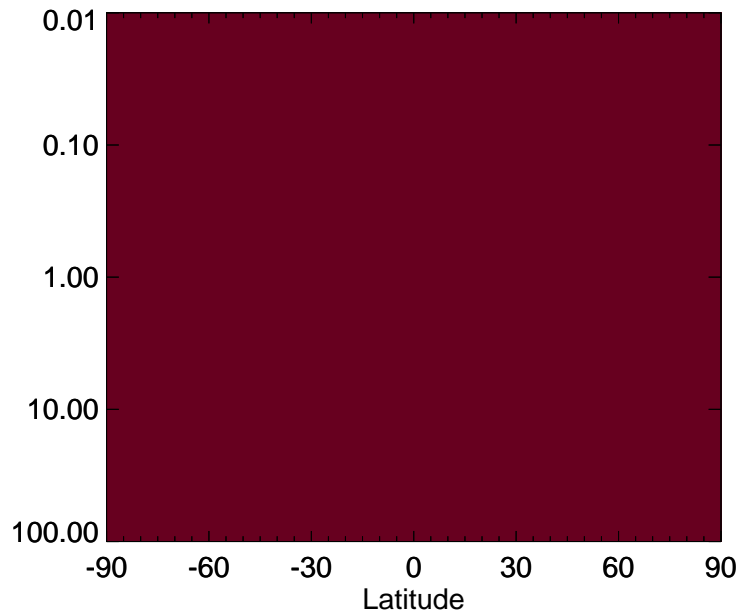
v11-02d - v11-02a

ISN1OG - Strat zonal mean abs diff for Apr



v11-02d / v11-02a

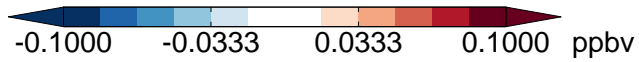
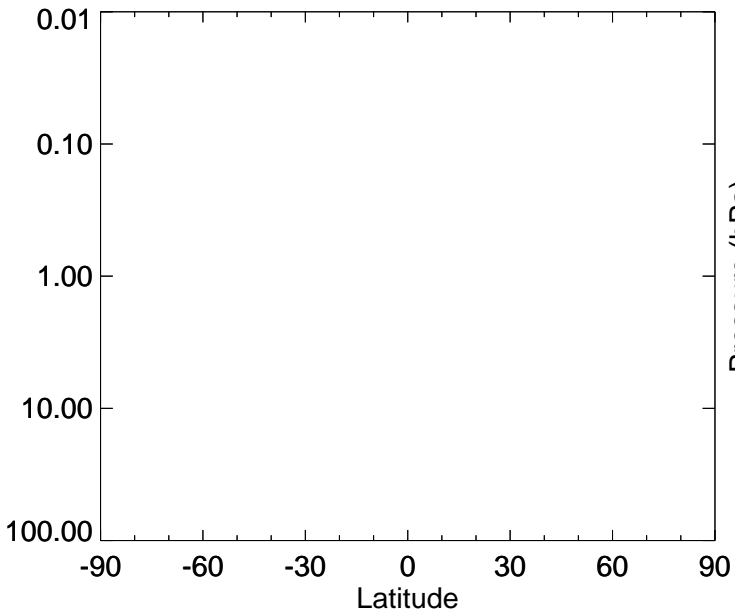
ISN1OG - Strat zonal mean % diff for Apr



# GEOS-Chem Stratospheric Zonal Difference Maps

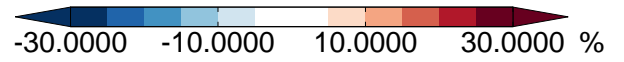
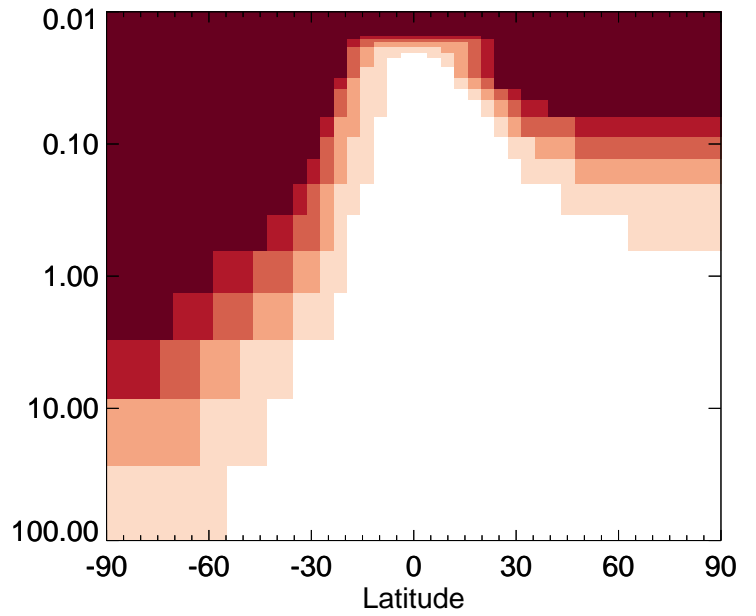
v11-02d - v11-02c

ISN10A - Strat zonal mean abs diff for Apr



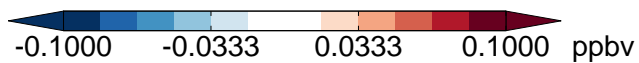
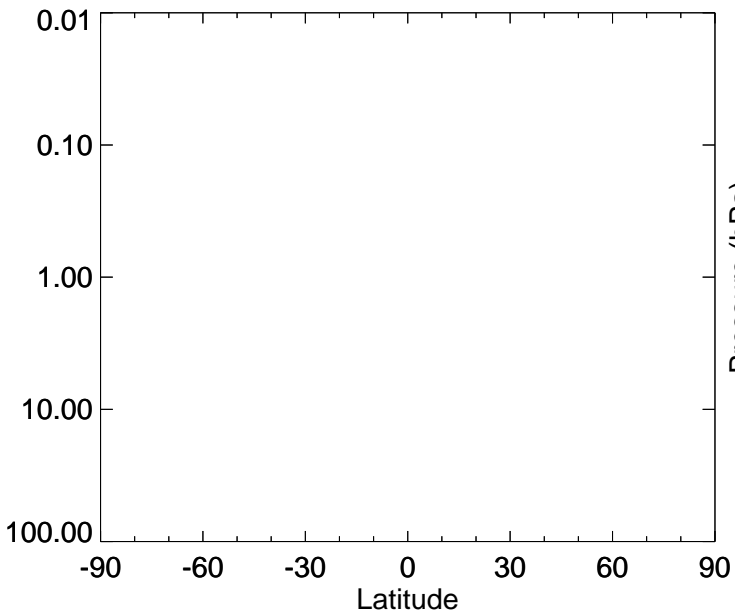
v11-02d / v11-02c

ISN10A - Strat zonal mean % diff for Apr



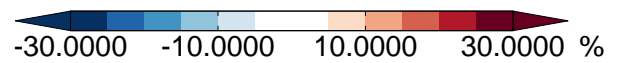
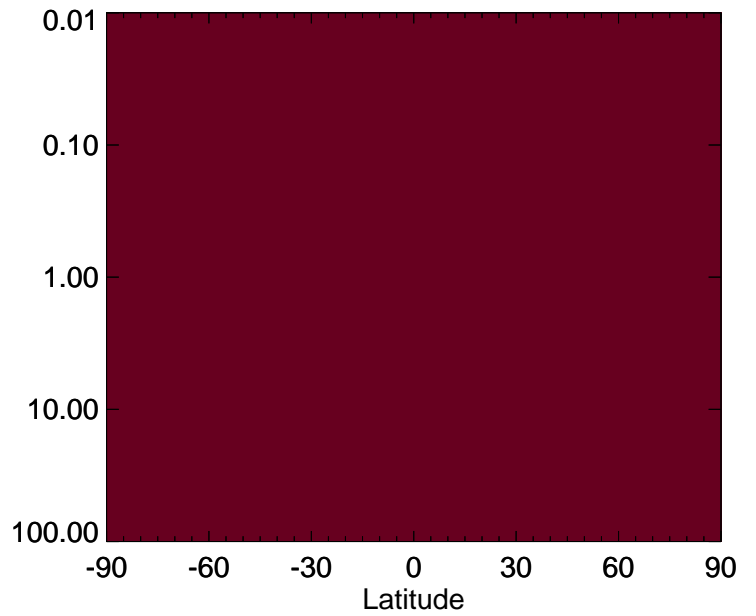
v11-02d - v11-02a

ISN10A - Strat zonal mean abs diff for Apr



v11-02d / v11-02a

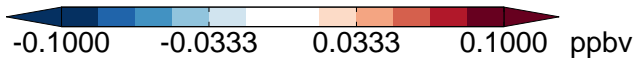
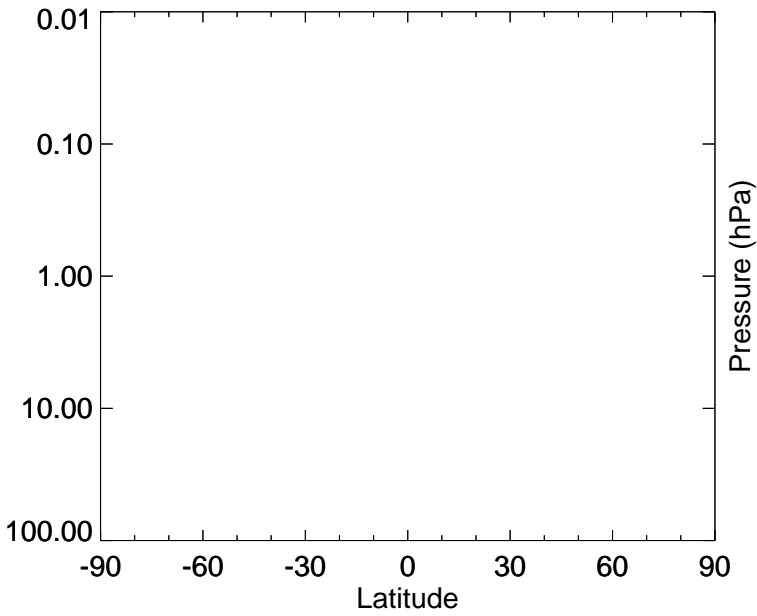
ISN10A - Strat zonal mean % diff for Apr



# GEOS-Chem Stratospheric Zonal Difference Maps

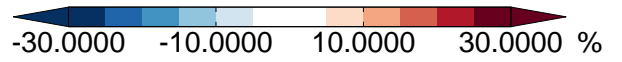
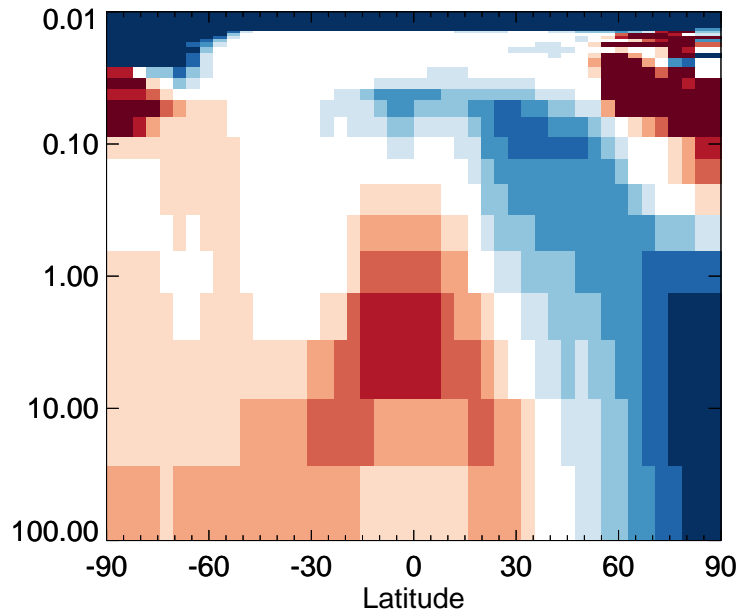
v11-02d - v11-02c

MONITS - Strat zonal mean abs diff for Apr



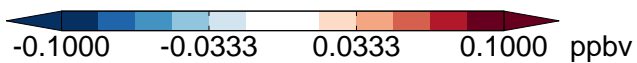
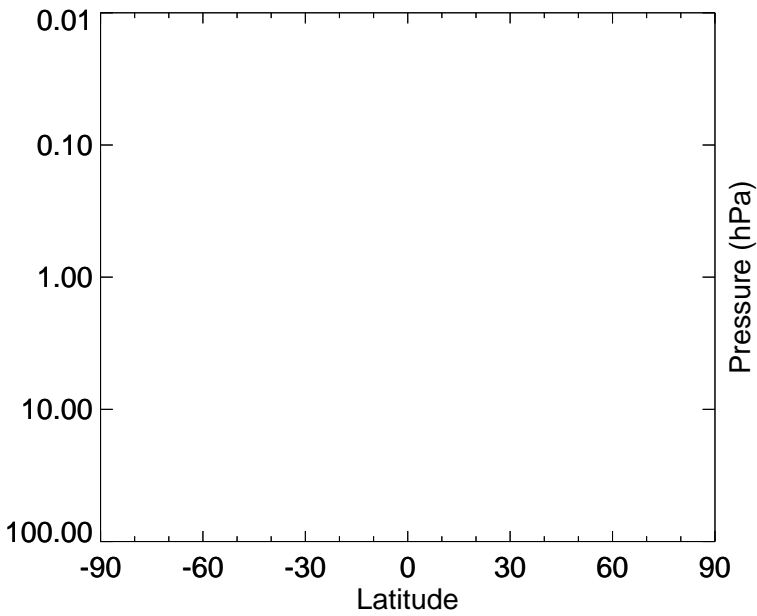
v11-02d / v11-02c

MONITS - Strat zonal mean % diff for Apr



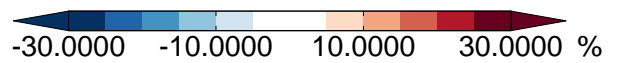
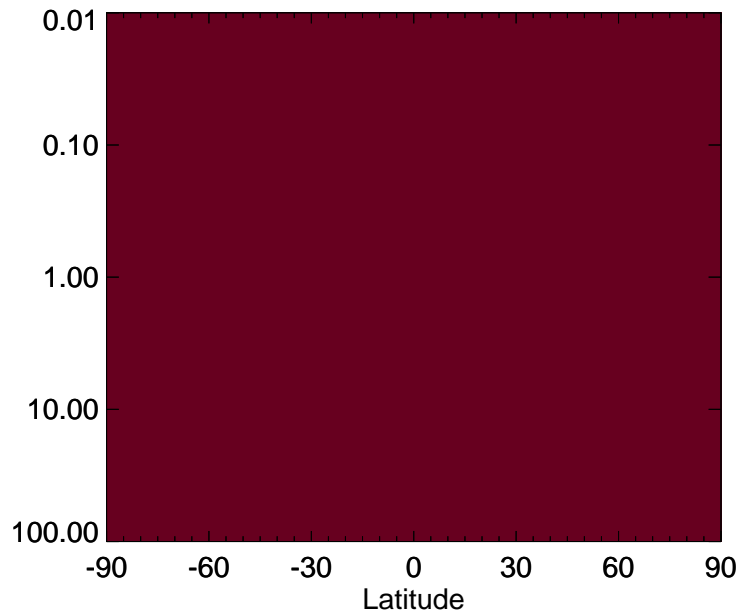
v11-02d - v11-02a

MONITS - Strat zonal mean abs diff for Apr



v11-02d / v11-02a

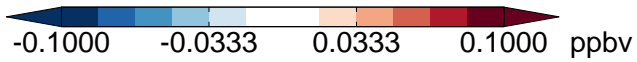
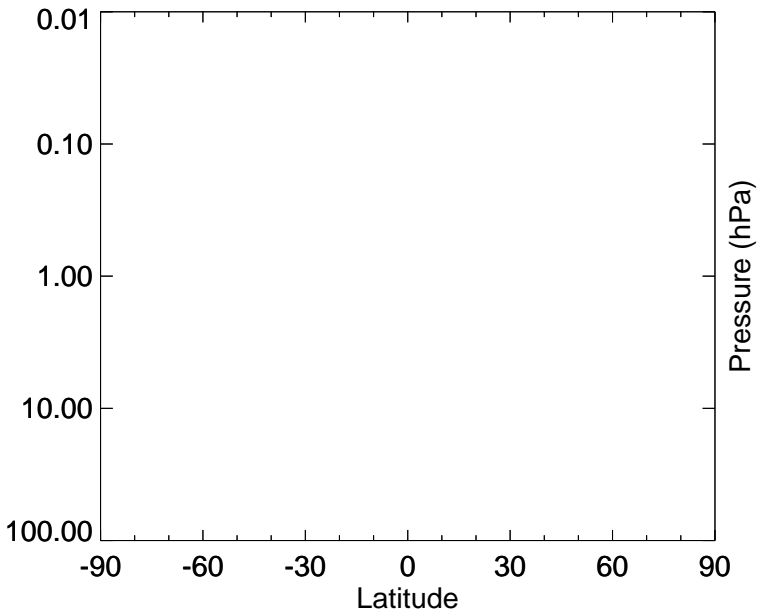
MONITS - Strat zonal mean % diff for Apr



# GEOS-Chem Stratospheric Zonal Difference Maps

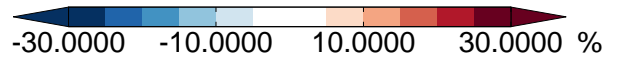
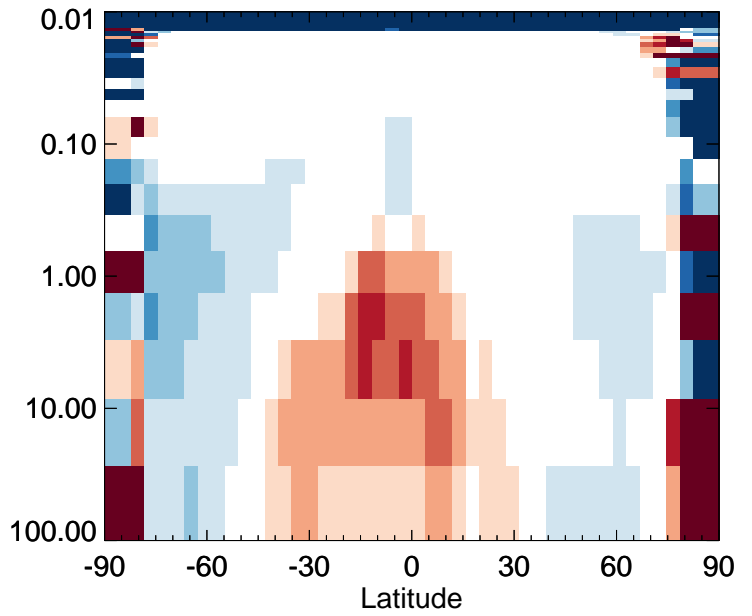
v11-02d - v11-02c

MONITU - Strat zonal mean abs diff for Apr



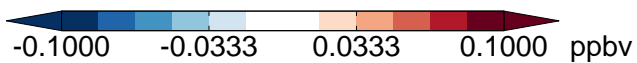
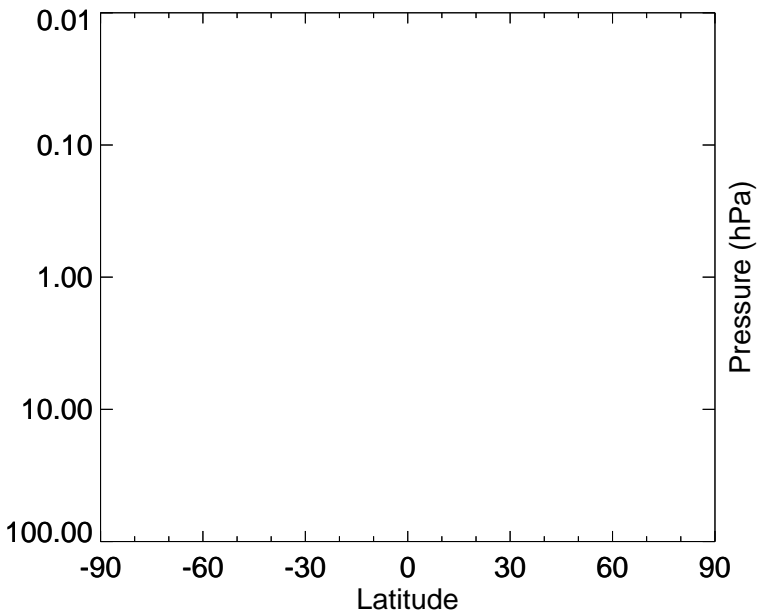
v11-02d / v11-02c

MONITU - Strat zonal mean % diff for Apr



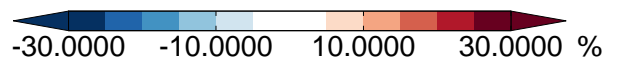
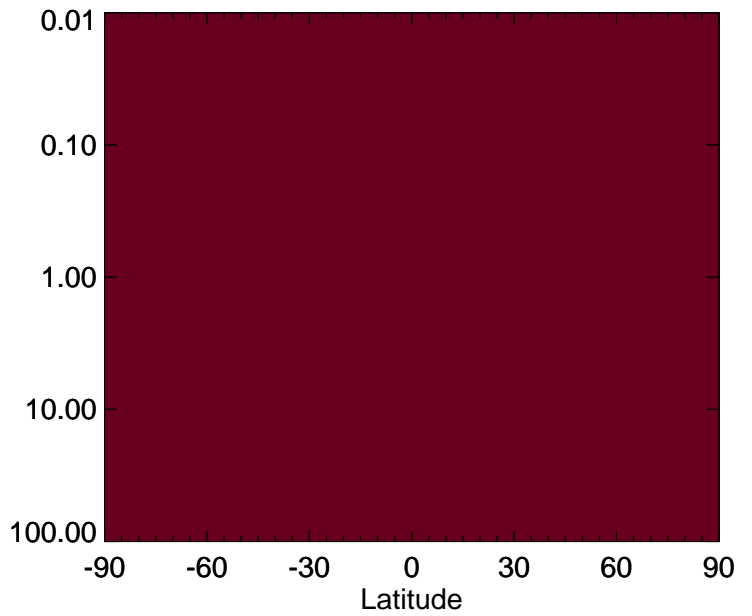
v11-02d - v11-02a

MONITU - Strat zonal mean abs diff for Apr



v11-02d / v11-02a

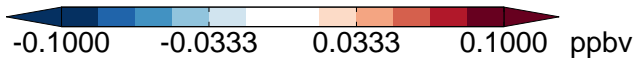
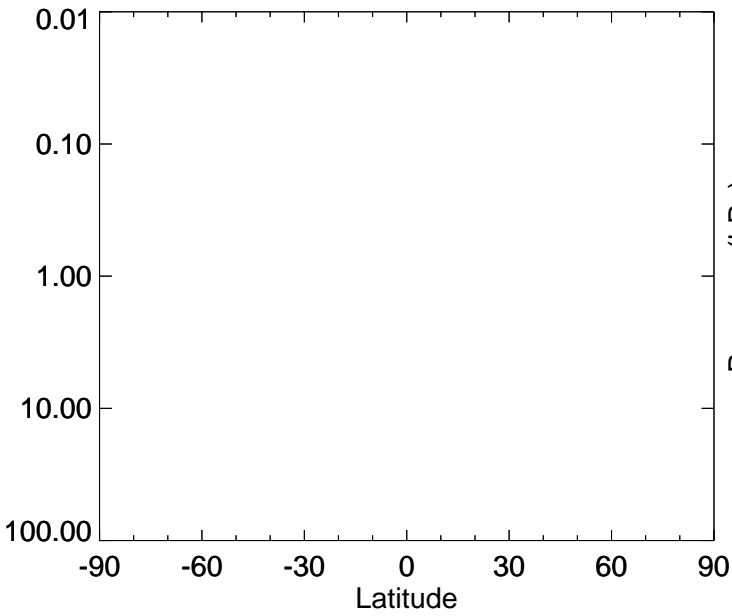
MONITU - Strat zonal mean % diff for Apr



# GEOS-Chem Stratospheric Zonal Difference Maps

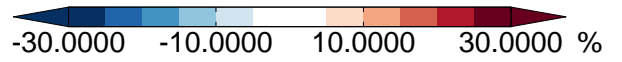
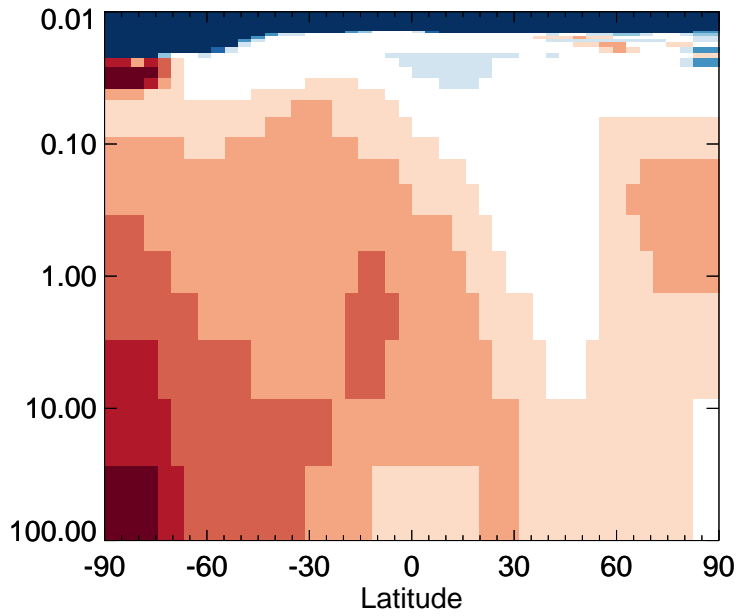
v11-02d - v11-02c

HONIT - Strat zonal mean abs diff for Apr



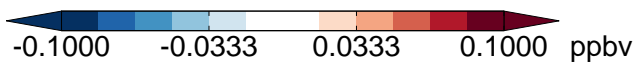
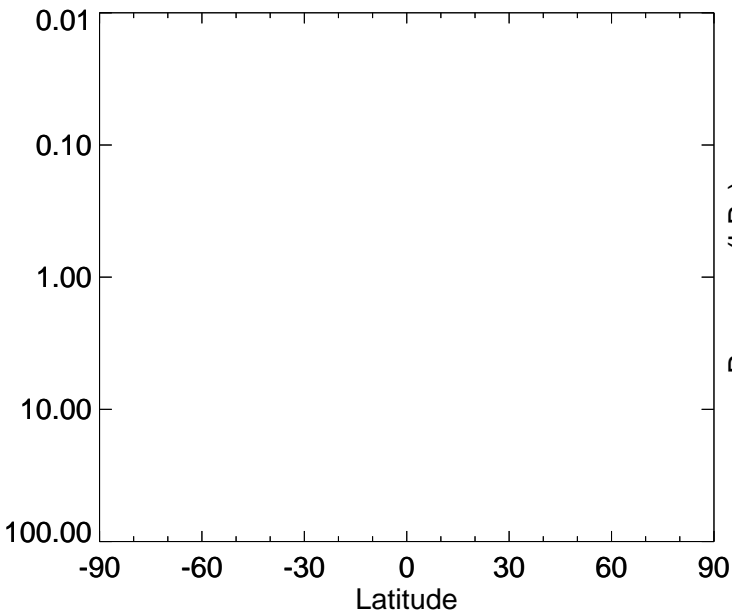
v11-02d / v11-02c

HONIT - Strat zonal mean % diff for Apr



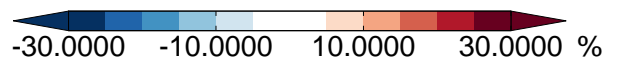
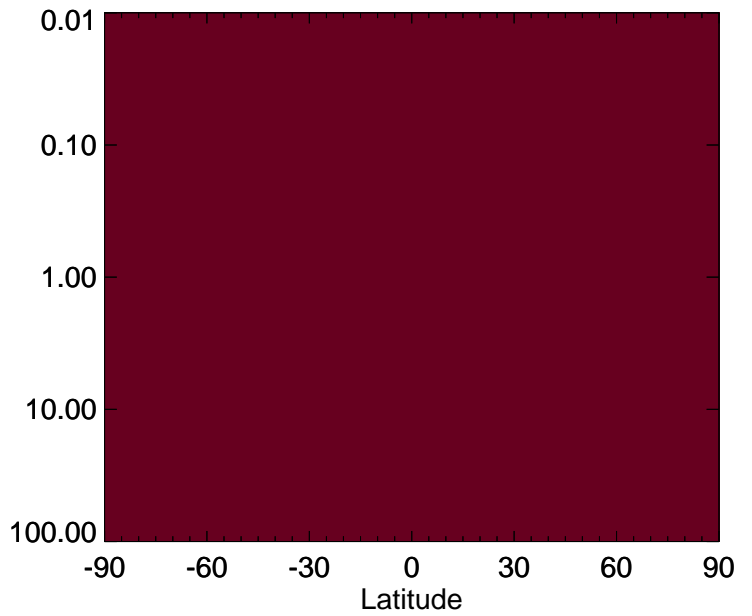
v11-02d - v11-02a

HONIT - Strat zonal mean abs diff for Apr



v11-02d / v11-02a

HONIT - Strat zonal mean % diff for Apr

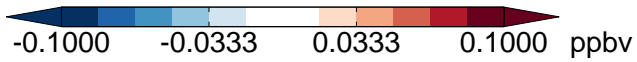
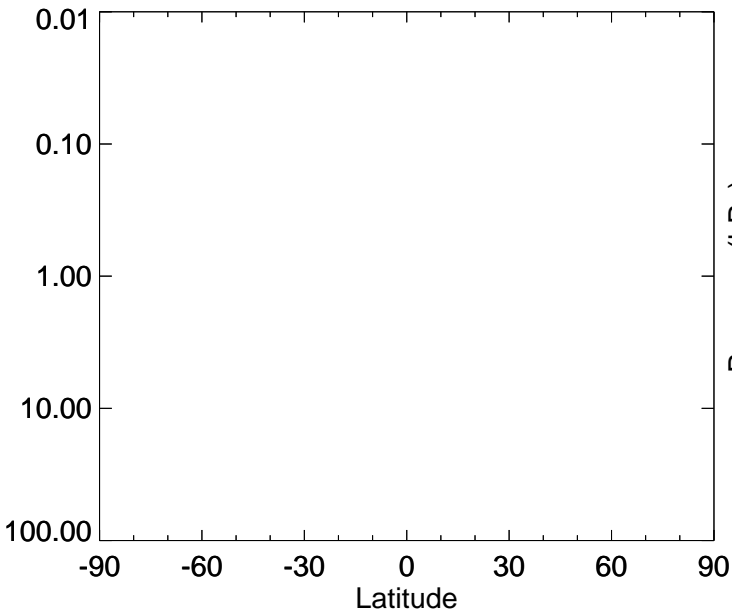




# GEOS-Chem Stratospheric Zonal Difference Maps

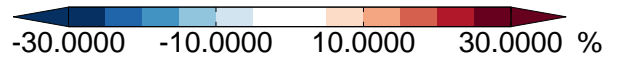
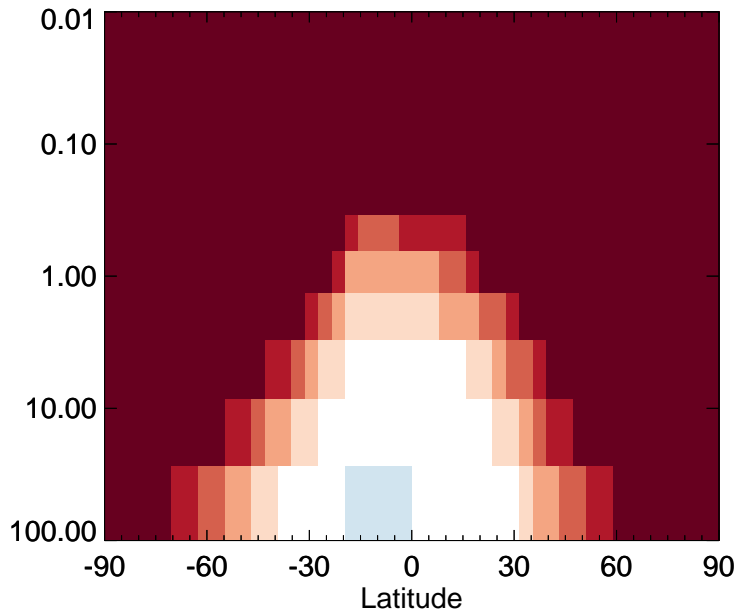
v11-02d - v11-02c

IONITA - Strat zonal mean abs diff for Apr



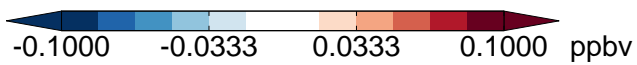
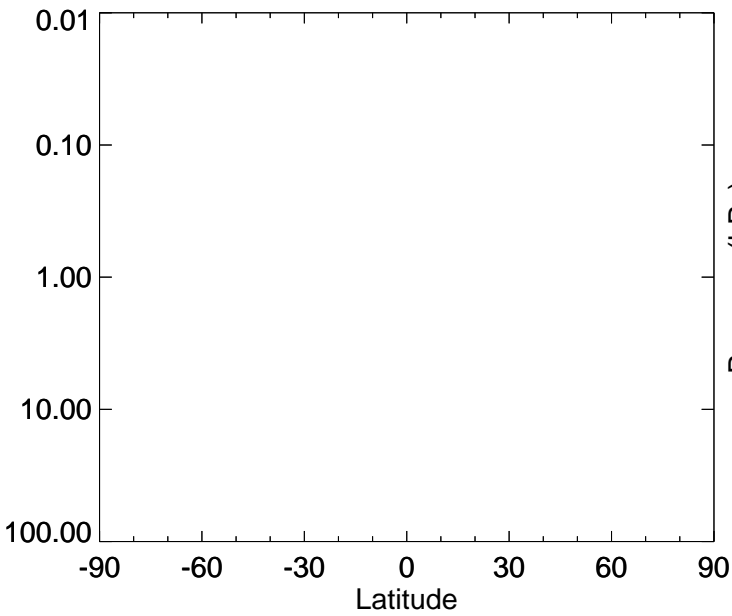
v11-02d / v11-02c

IONITA - Strat zonal mean % diff for Apr



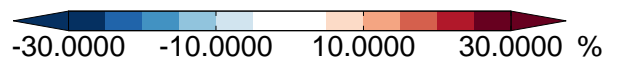
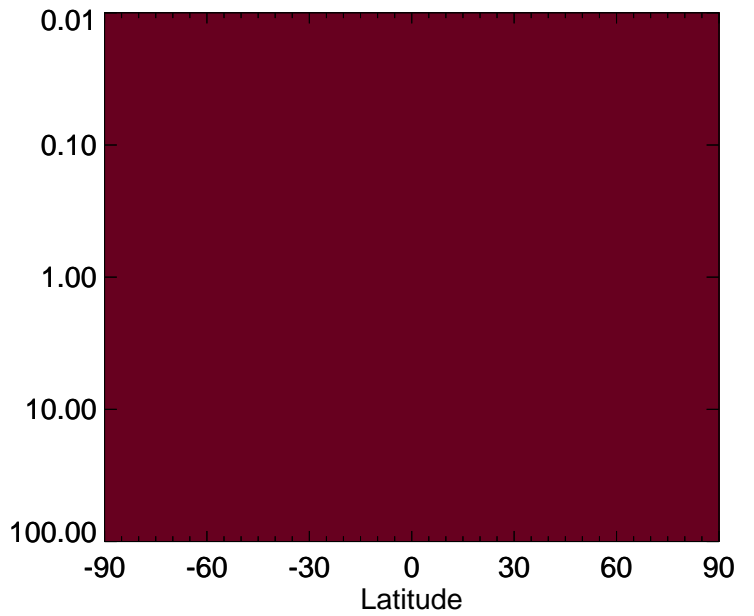
v11-02d - v11-02a

IONITA - Strat zonal mean abs diff for Apr



v11-02d / v11-02a

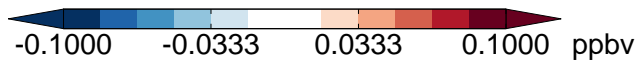
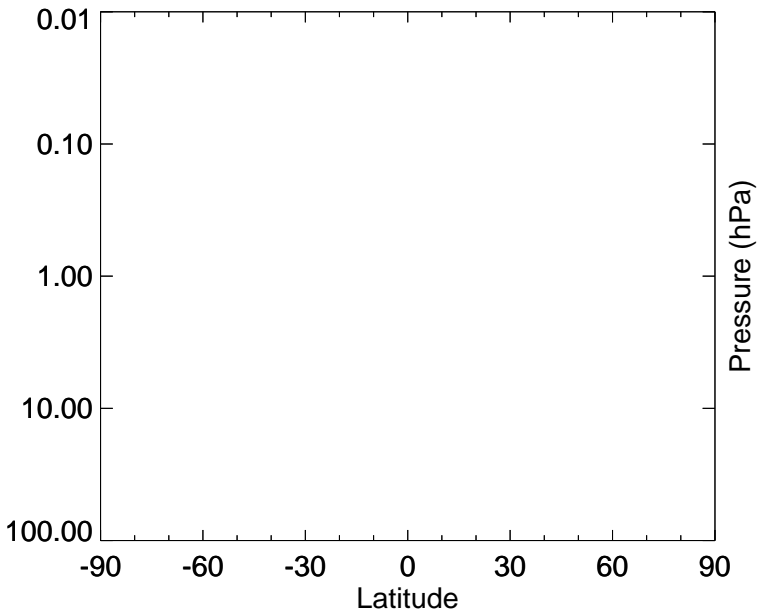
IONITA - Strat zonal mean % diff for Apr



# GEOS-Chem Stratospheric Zonal Difference Maps

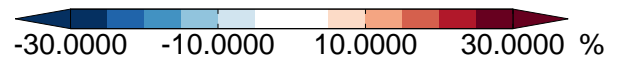
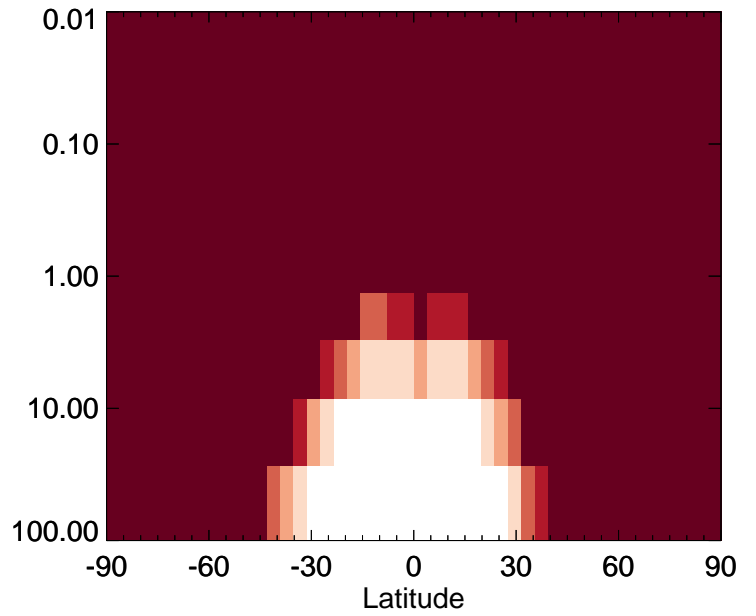
v11-02d - v11-02c

MONITA - Strat zonal mean abs diff for Apr



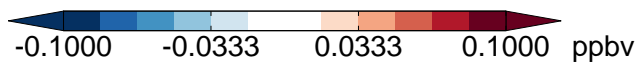
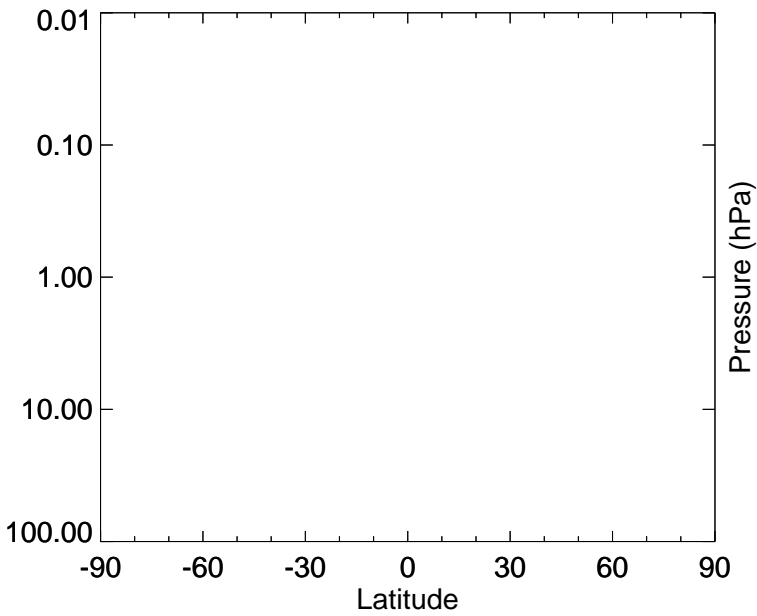
v11-02d / v11-02c

MONITA - Strat zonal mean % diff for Apr



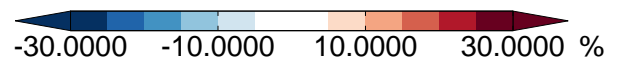
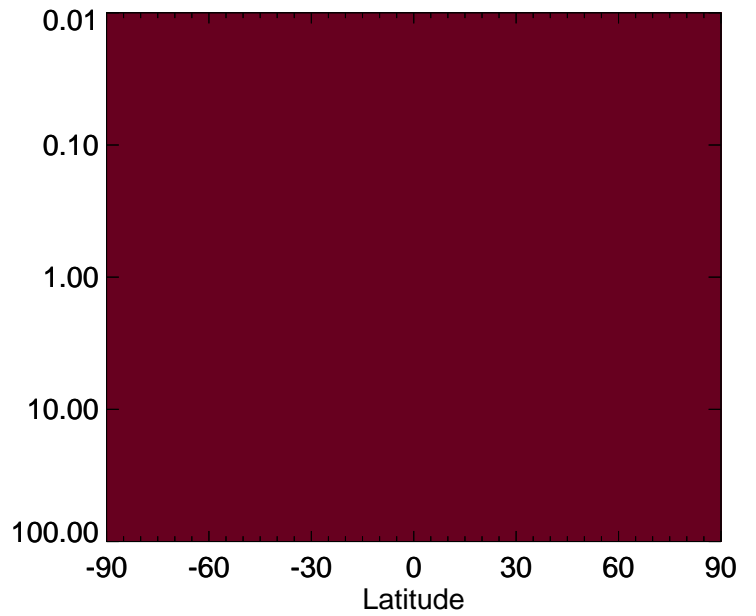
v11-02d - v11-02a

MONITA - Strat zonal mean abs diff for Apr



v11-02d / v11-02a

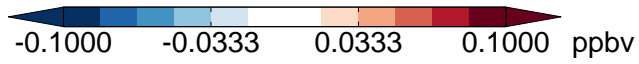
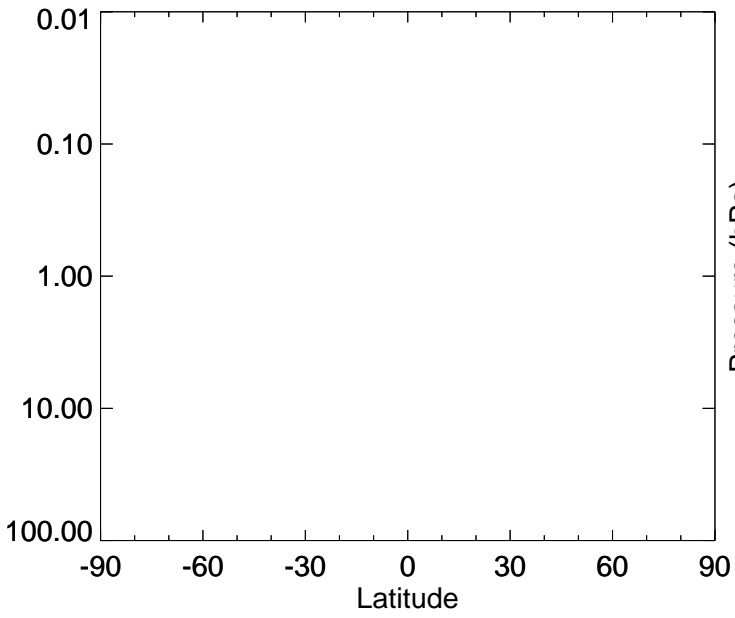
MONITA - Strat zonal mean % diff for Apr



# GEOS-Chem Stratospheric Zonal Difference Maps

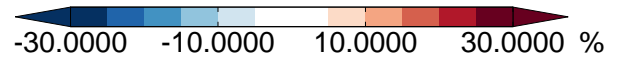
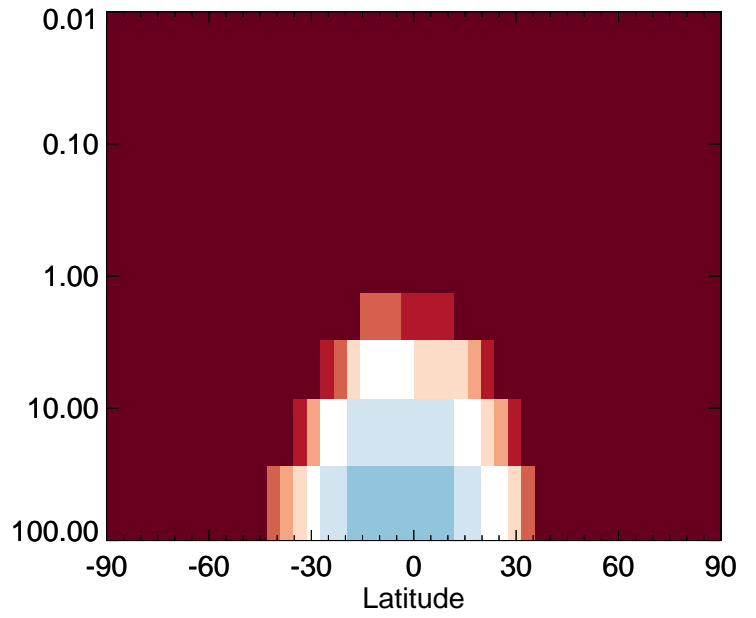
v11-02d - v11-02c

INDIOL - Strat zonal mean abs diff for Apr



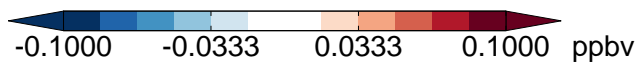
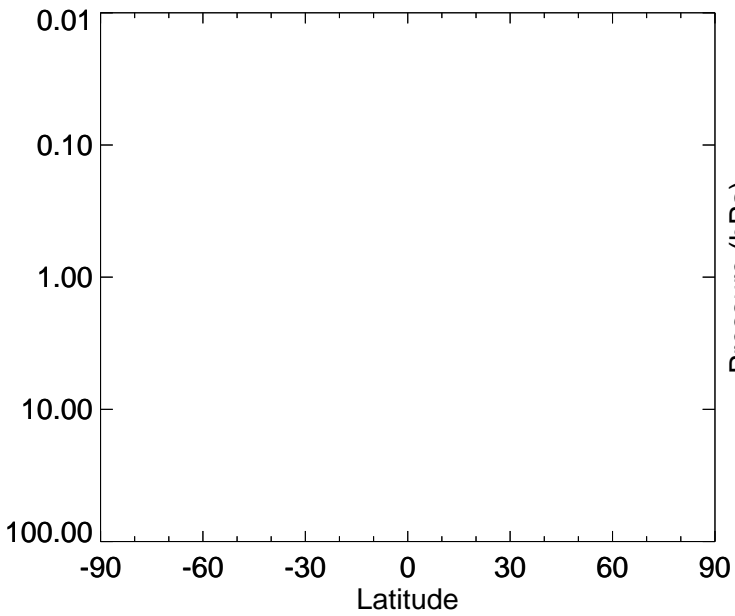
v11-02d / v11-02c

INDIOL - Strat zonal mean % diff for Apr



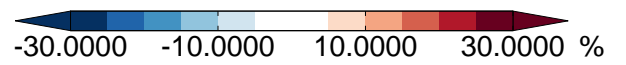
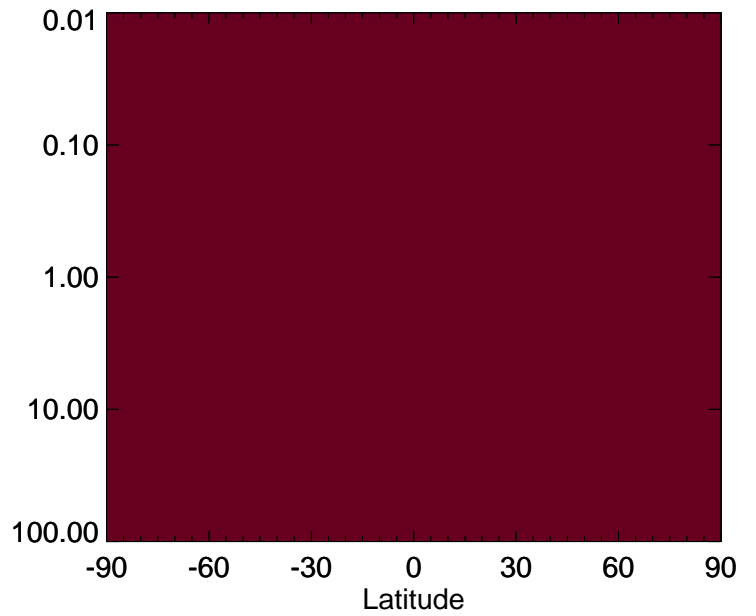
v11-02d - v11-02a

INDIOL - Strat zonal mean abs diff for Apr



v11-02d / v11-02a

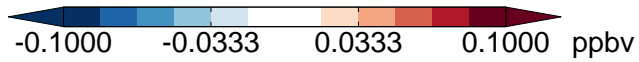
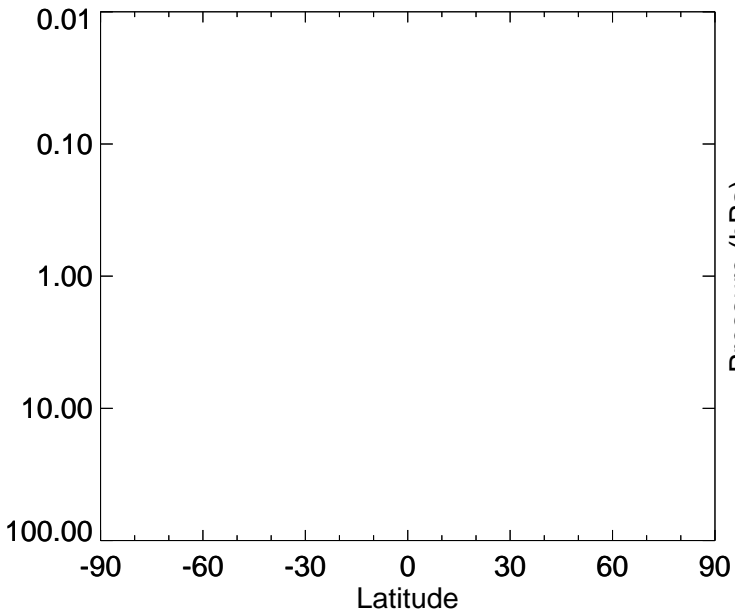
INDIOL - Strat zonal mean % diff for Apr



# GEOS-Chem Stratospheric Zonal Difference Maps

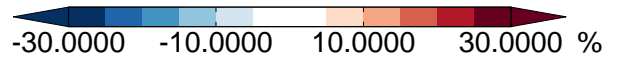
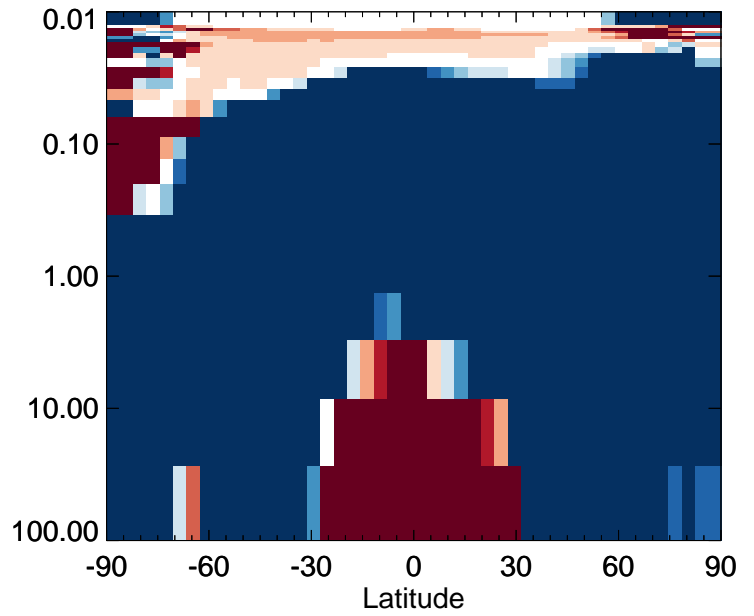
v11-02d - v11-02c

IPMN - Strat zonal mean abs diff for Apr



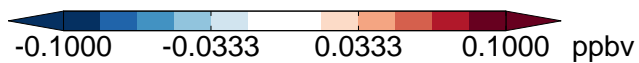
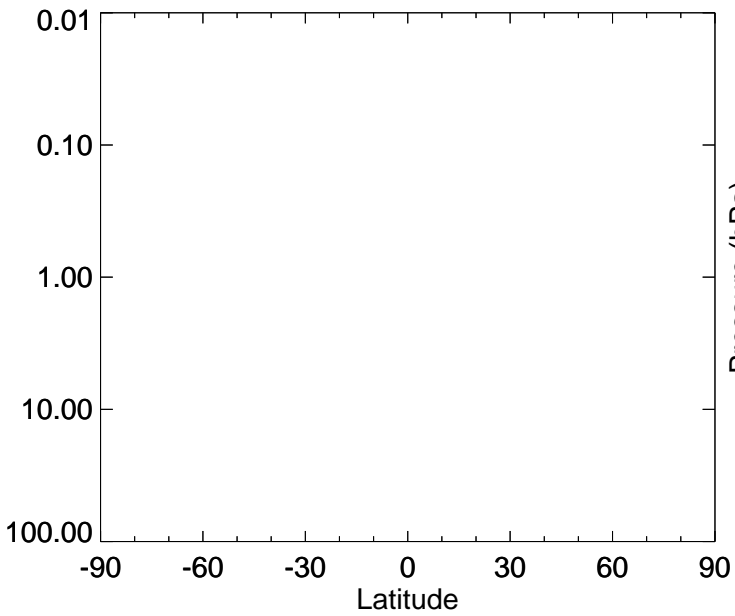
v11-02d / v11-02c

IPMN - Strat zonal mean % diff for Apr



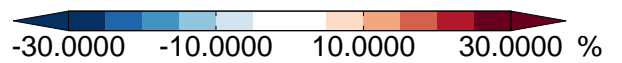
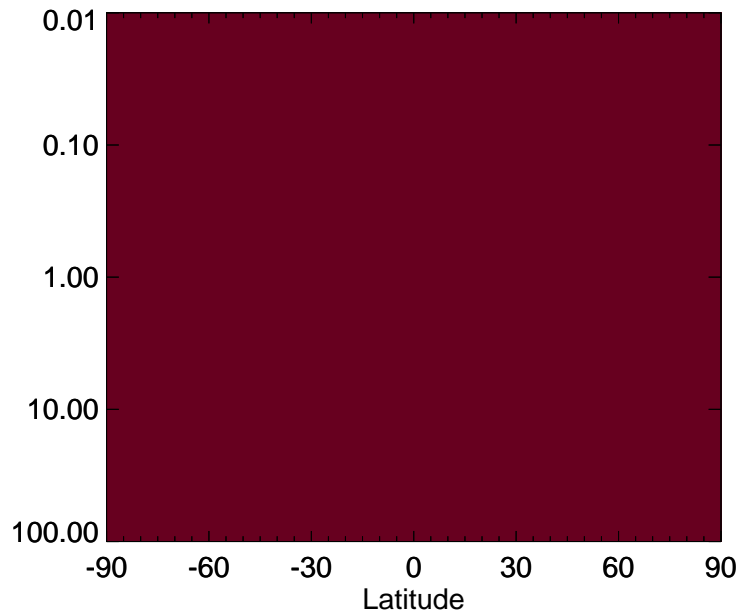
v11-02d - v11-02a

IPMN - Strat zonal mean abs diff for Apr



v11-02d / v11-02a

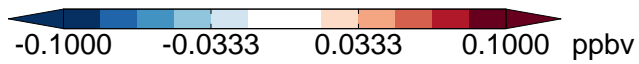
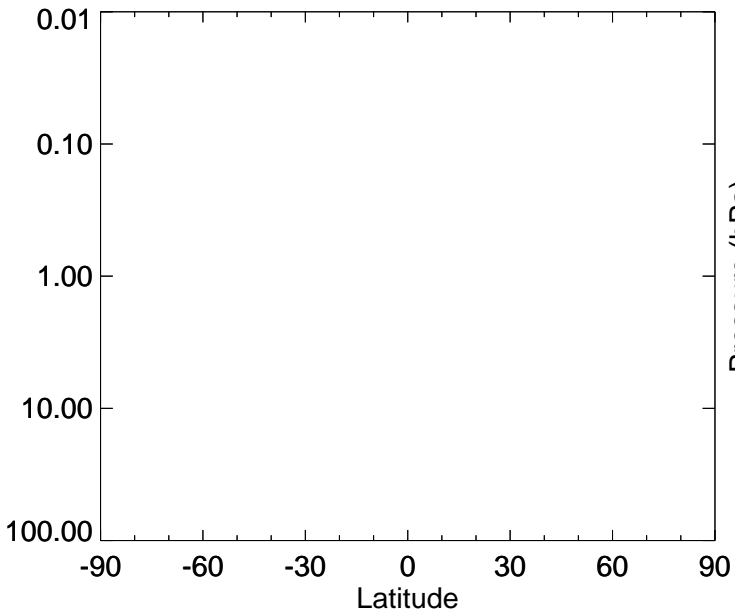
IPMN - Strat zonal mean % diff for Apr



# GEOS-Chem Stratospheric Zonal Difference Maps

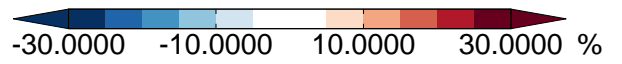
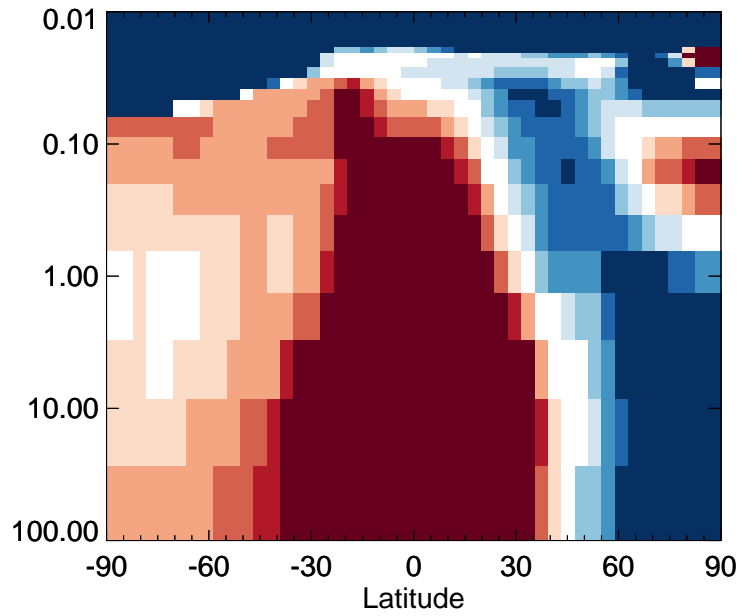
v11-02d - v11-02c

HC187 - Strat zonal mean abs diff for Apr



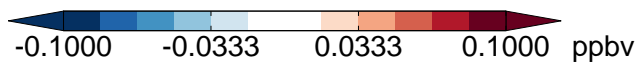
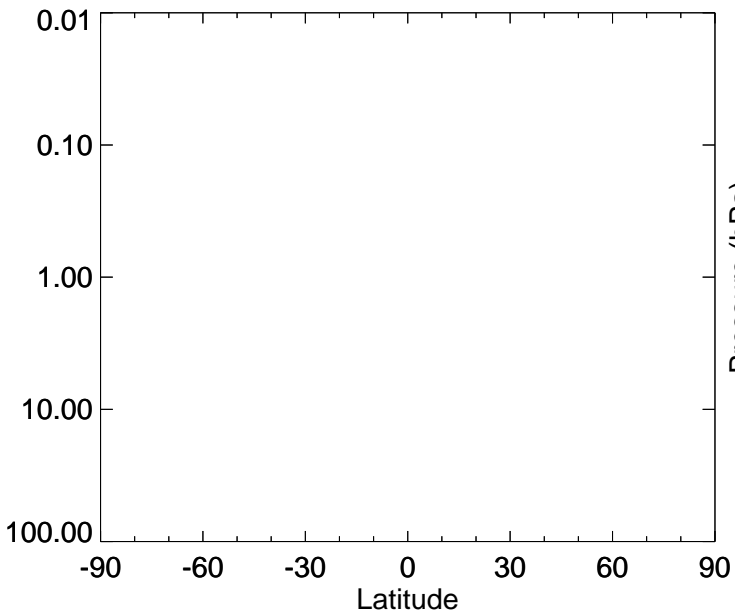
v11-02d / v11-02c

HC187 - Strat zonal mean % diff for Apr



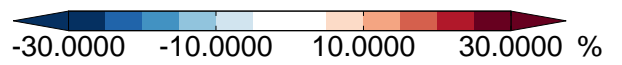
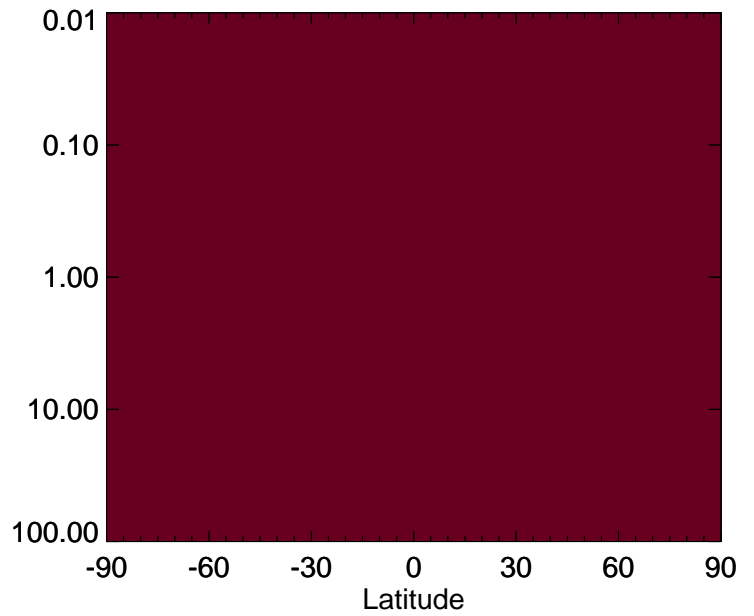
v11-02d - v11-02a

HC187 - Strat zonal mean abs diff for Apr



v11-02d / v11-02a

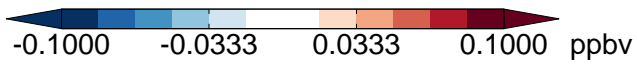
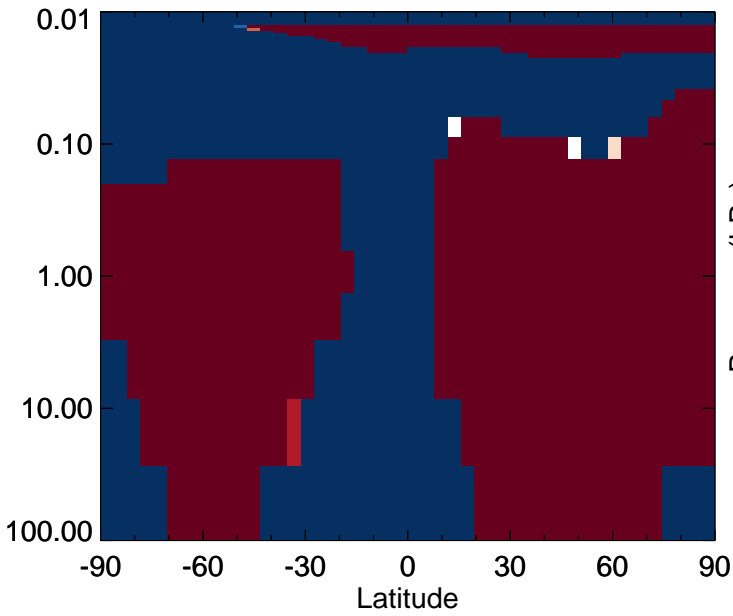
HC187 - Strat zonal mean % diff for Apr



# GEOS-Chem Stratospheric Zonal Difference Maps

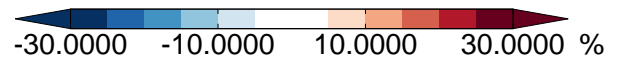
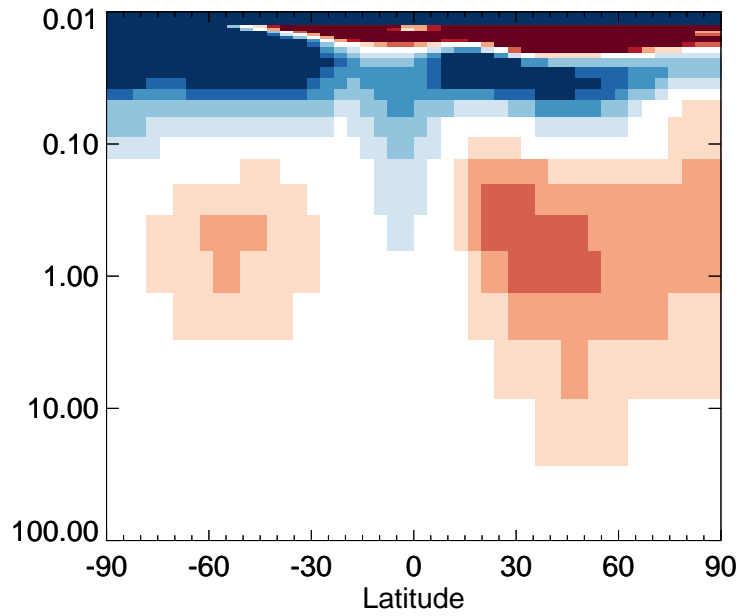
v11-02d - v11-02c

N2O - Strat zonal mean abs diff for Apr



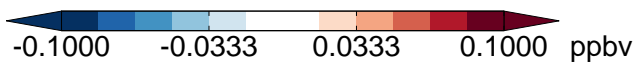
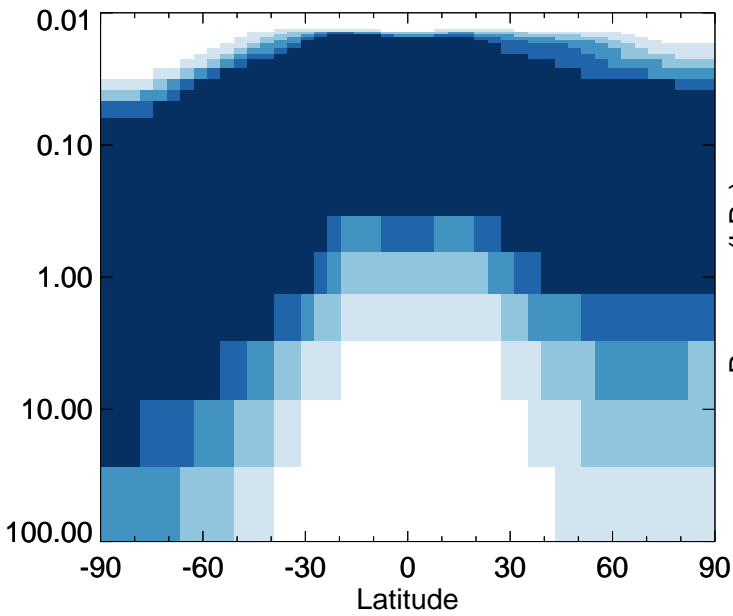
v11-02d / v11-02c

N2O - Strat zonal mean % diff for Apr



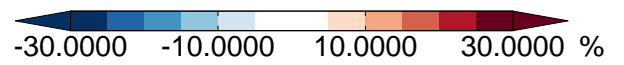
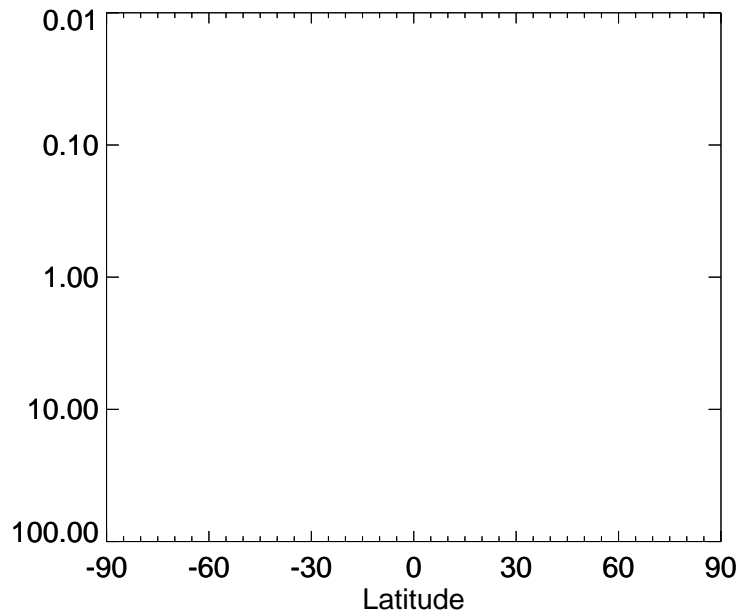
v11-02d - v11-02a

N2O - Strat zonal mean abs diff for Apr



v11-02d / v11-02a

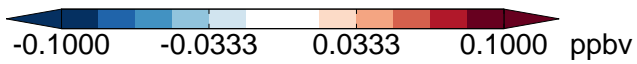
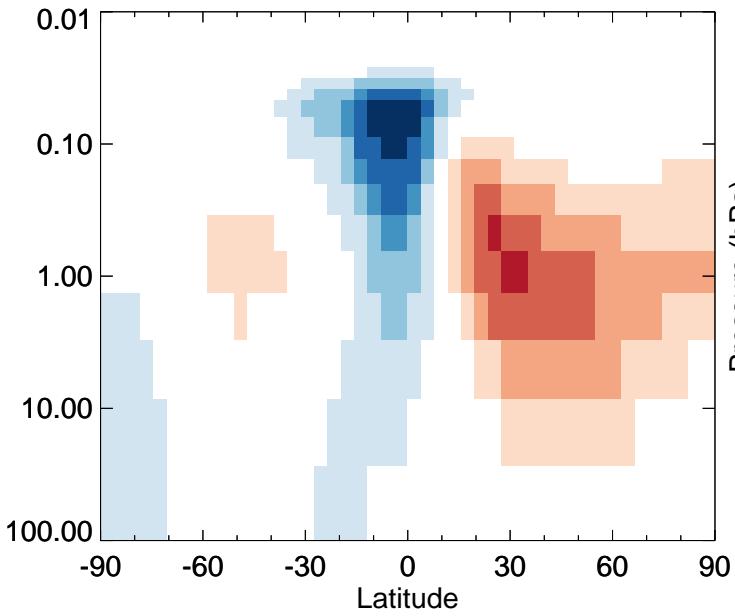
N2O - Strat zonal mean % diff for Apr



# GEOS-Chem Stratospheric Zonal Difference Maps

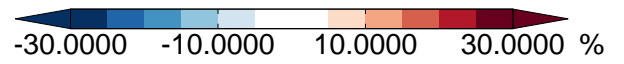
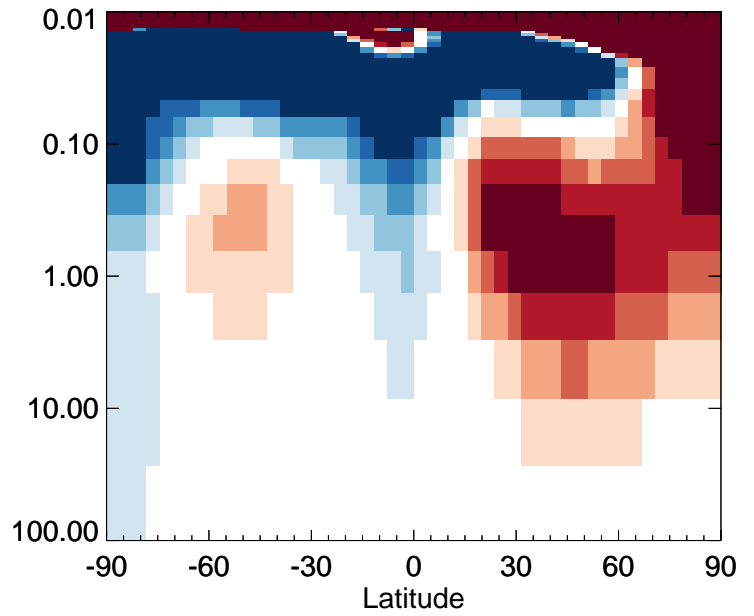
v11-02d - v11-02c

OCS - Strat zonal mean abs diff for Apr



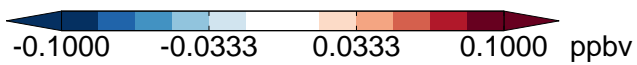
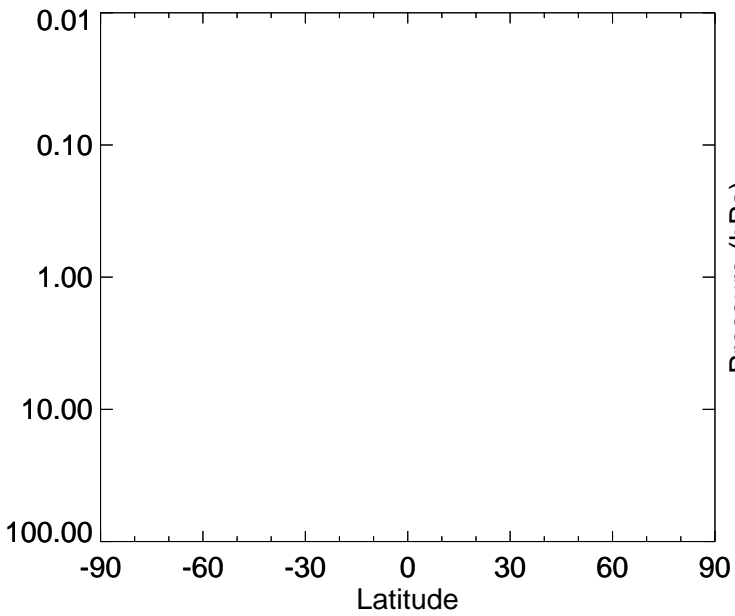
v11-02d / v11-02c

OCS - Strat zonal mean % diff for Apr



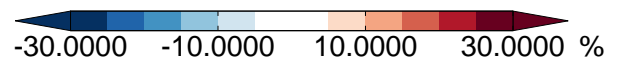
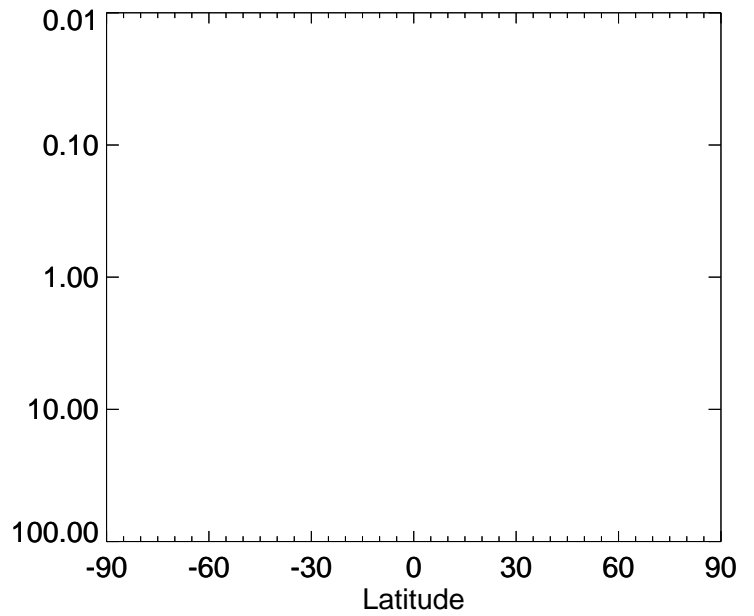
v11-02d - v11-02a

OCS - Strat zonal mean abs diff for Apr



v11-02d / v11-02a

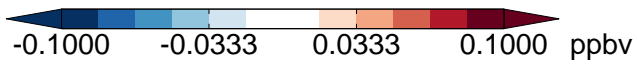
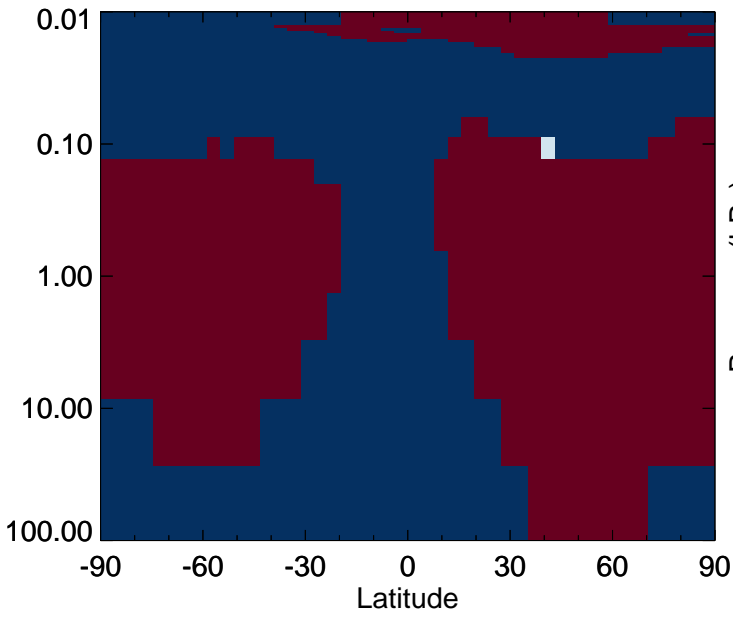
OCS - Strat zonal mean % diff for Apr



# GEOS-Chem Stratospheric Zonal Difference Maps

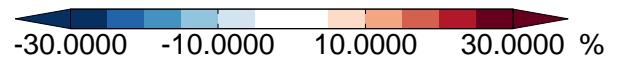
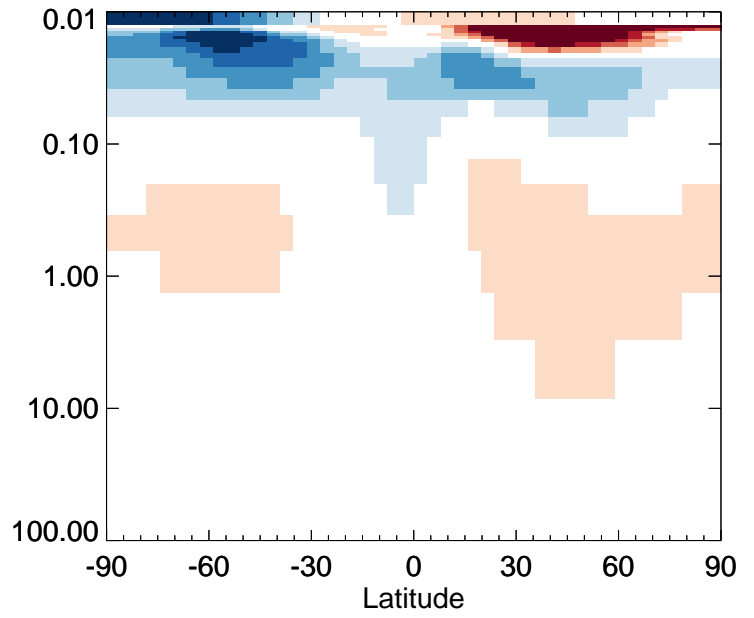
v11-02d - v11-02c

CH4 - Strat zonal mean abs diff for Apr



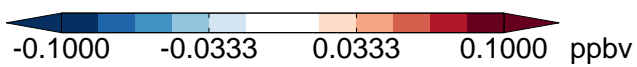
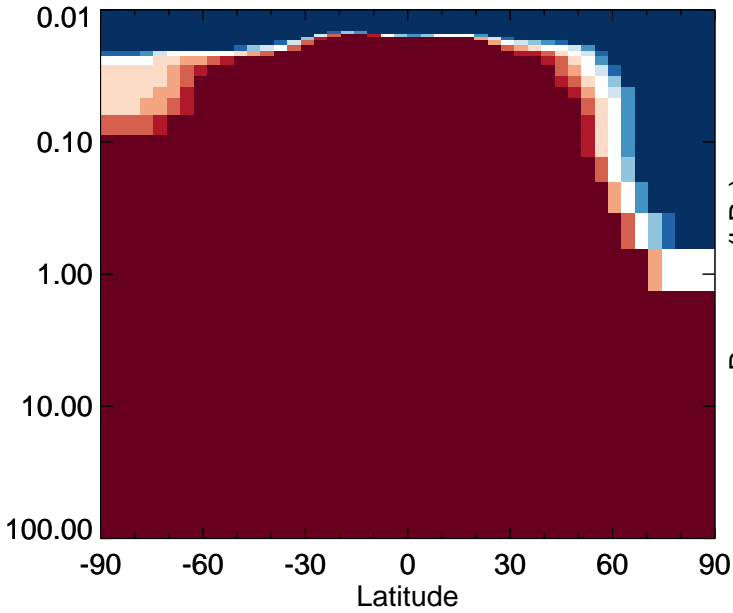
v11-02d / v11-02c

CH4 - Strat zonal mean % diff for Apr



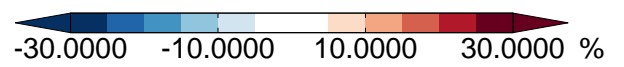
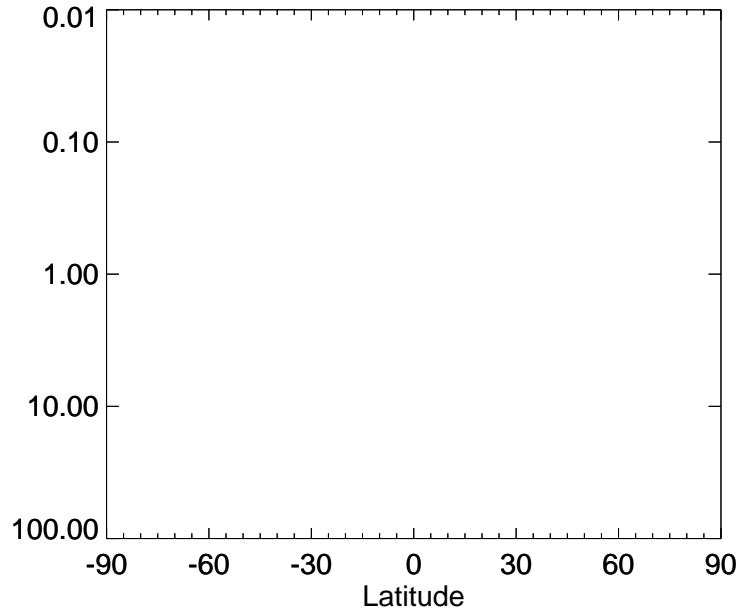
v11-02d - v11-02a

CH4 - Strat zonal mean abs diff for Apr



v11-02d / v11-02a

CH4 - Strat zonal mean % diff for Apr

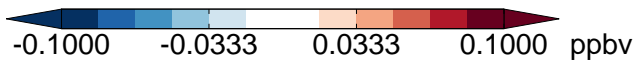
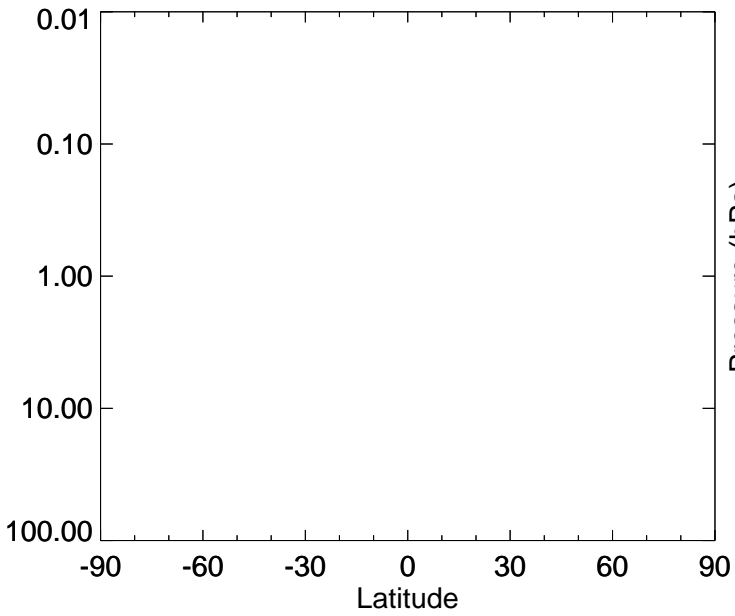




# GEOS-Chem Stratospheric Zonal Difference Maps

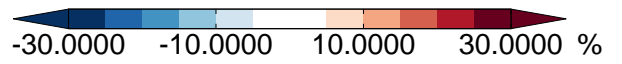
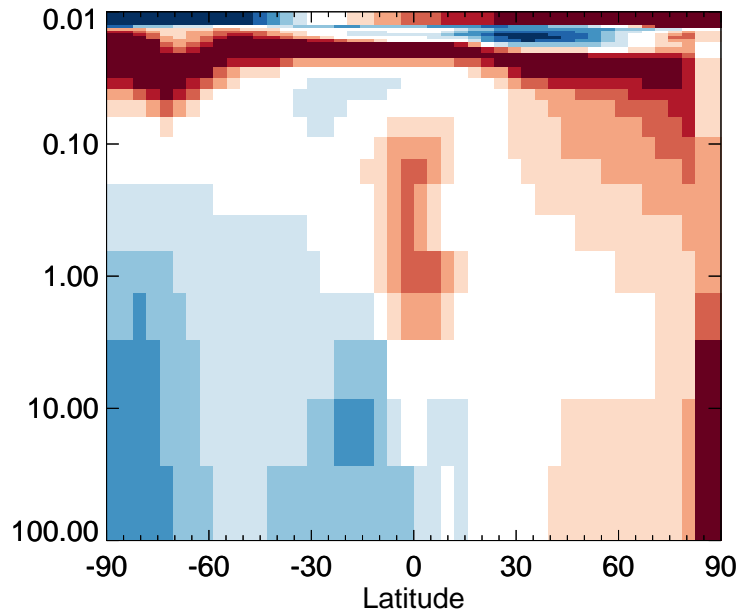
v11-02d - v11-02c

BrCl - Strat zonal mean abs diff for Apr



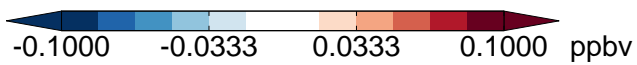
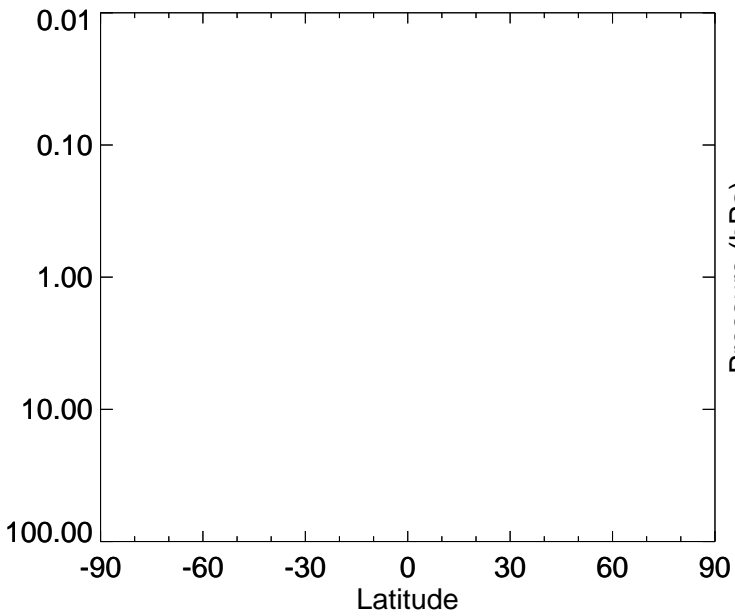
v11-02d / v11-02c

BrCl - Strat zonal mean % diff for Apr



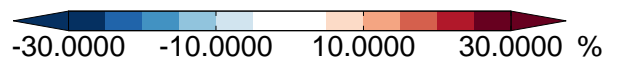
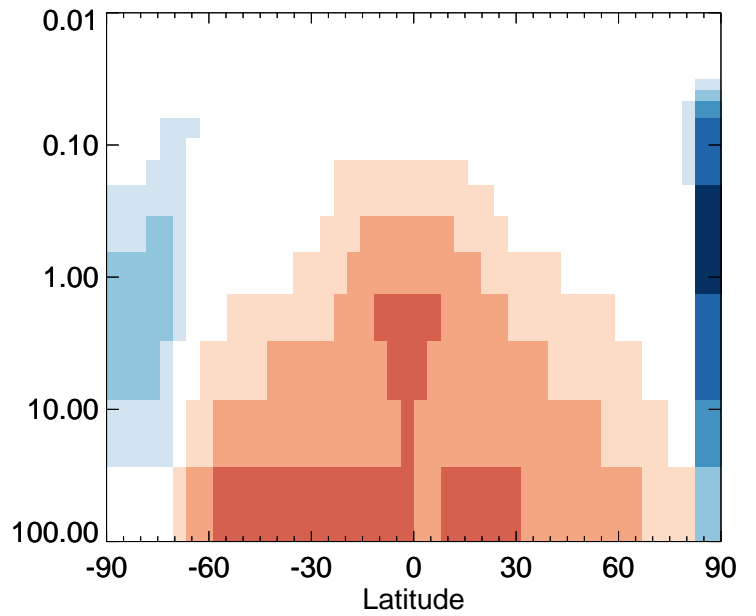
v11-02d - v11-02a

BrCl - Strat zonal mean abs diff for Apr



v11-02d / v11-02a

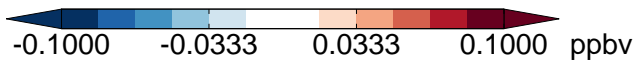
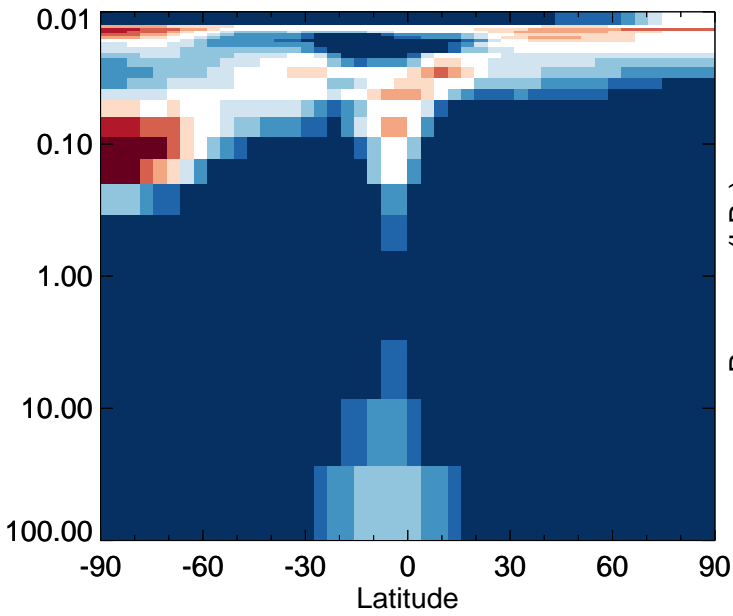
BrCl - Strat zonal mean % diff for Apr



# GEOS-Chem Stratospheric Zonal Difference Maps

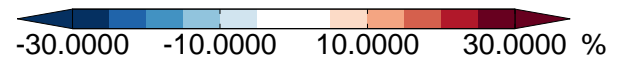
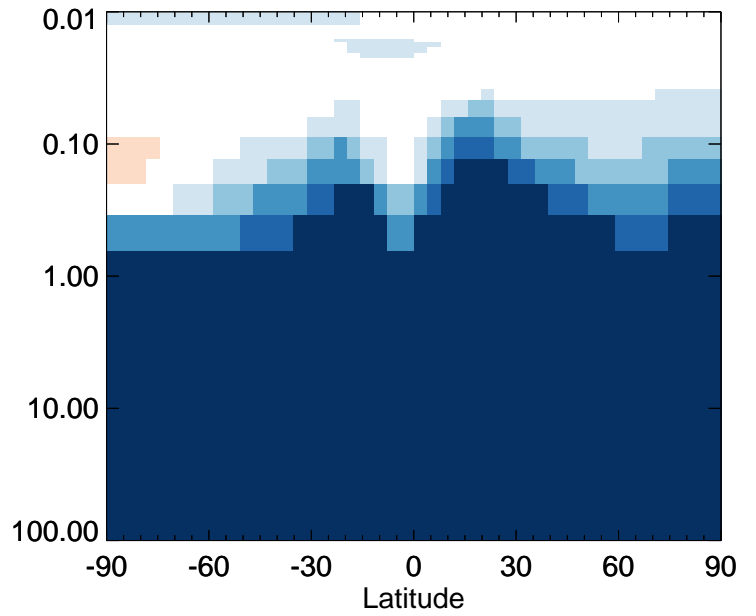
v11-02d - v11-02c

HCl - Strat zonal mean abs diff for Apr



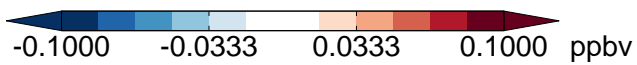
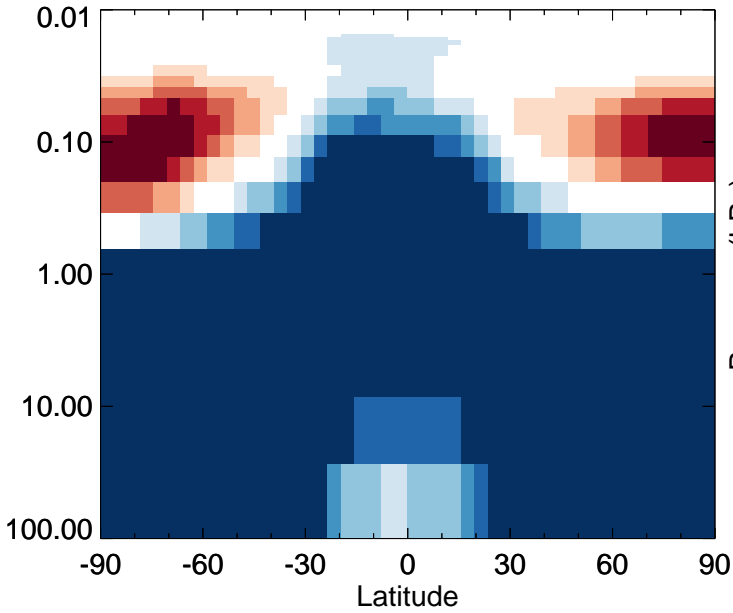
v11-02d / v11-02c

HCl - Strat zonal mean % diff for Apr



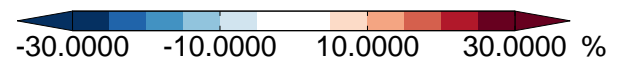
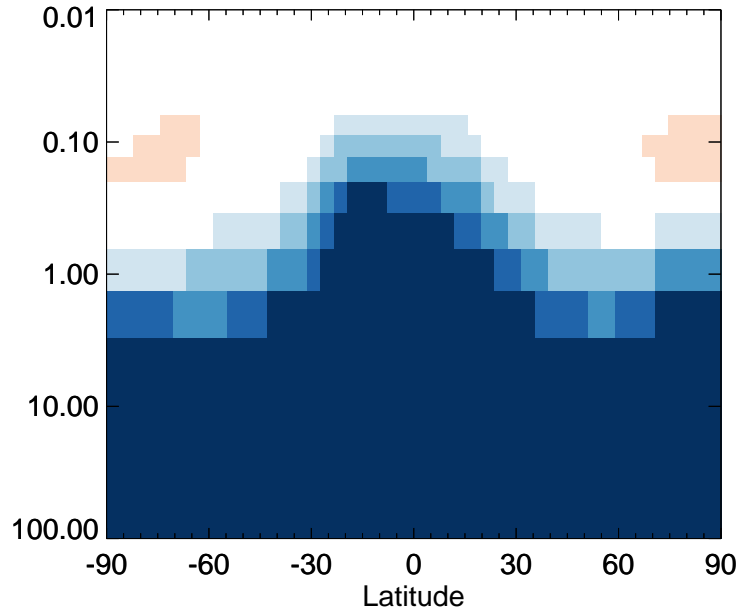
v11-02d - v11-02a

HCl - Strat zonal mean abs diff for Apr



v11-02d / v11-02a

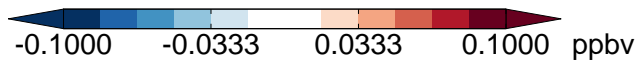
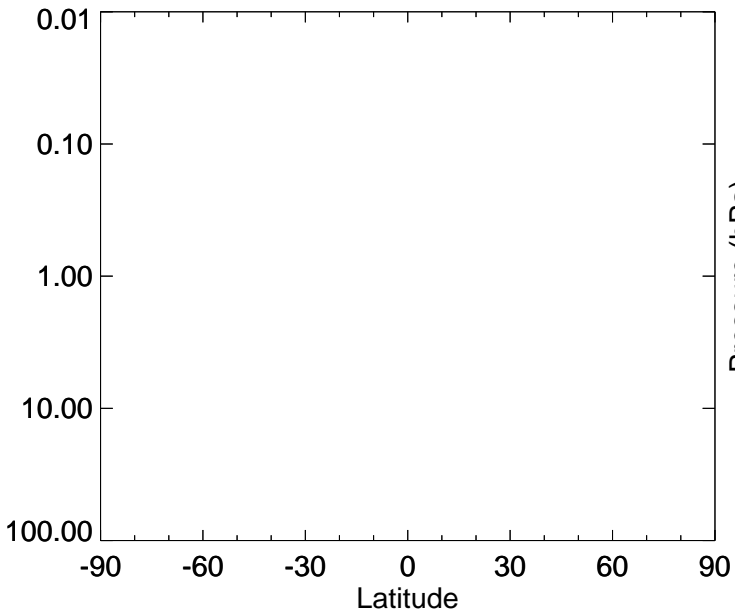
HCl - Strat zonal mean % diff for Apr



# GEOS-Chem Stratospheric Zonal Difference Maps

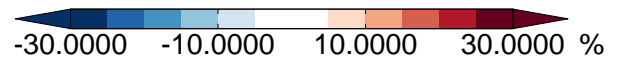
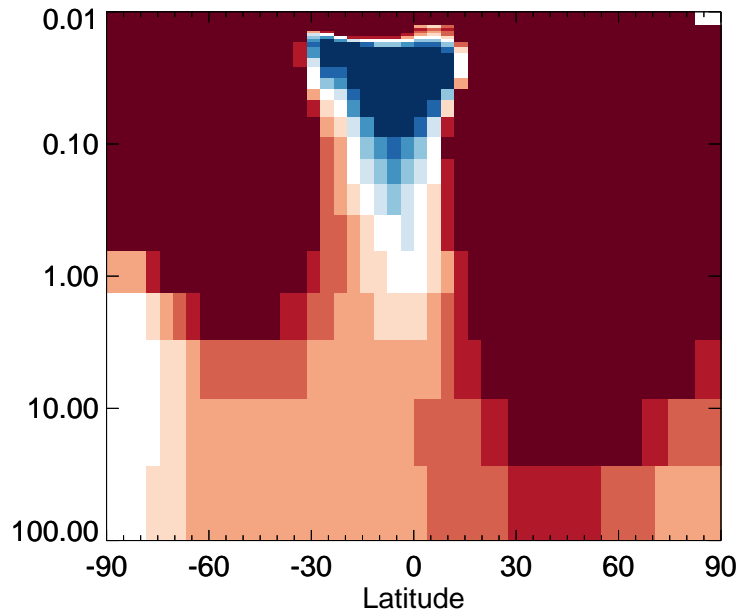
v11-02d - v11-02c

CCI4 - Strat zonal mean abs diff for Apr



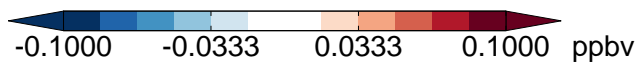
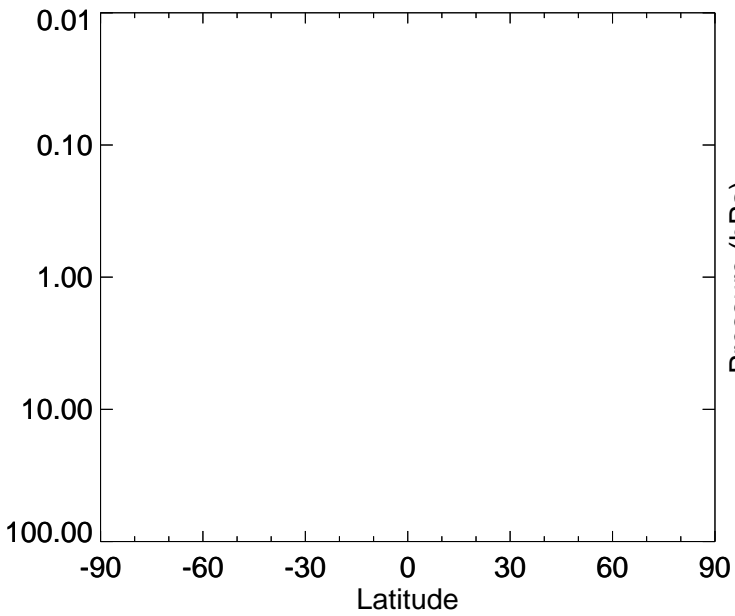
v11-02d / v11-02c

CCI4 - Strat zonal mean % diff for Apr



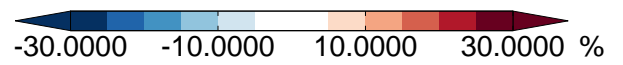
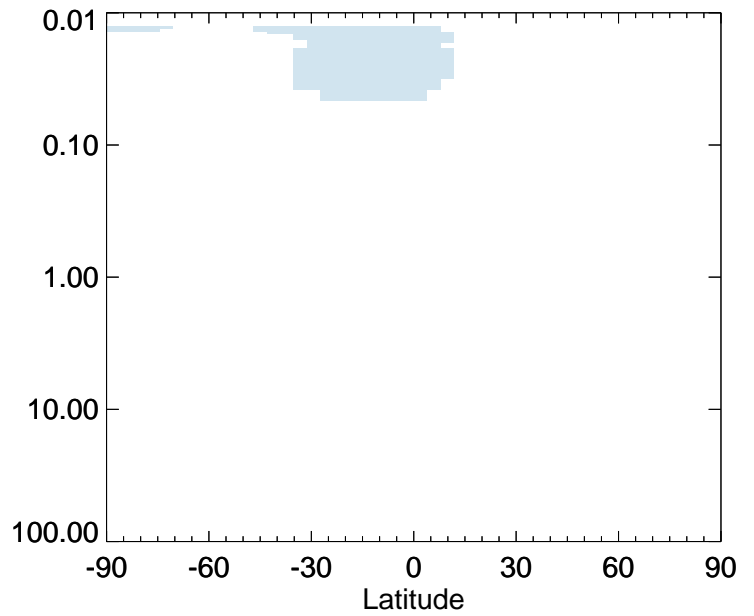
v11-02d - v11-02a

CCI4 - Strat zonal mean abs diff for Apr



v11-02d / v11-02a

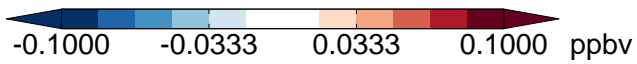
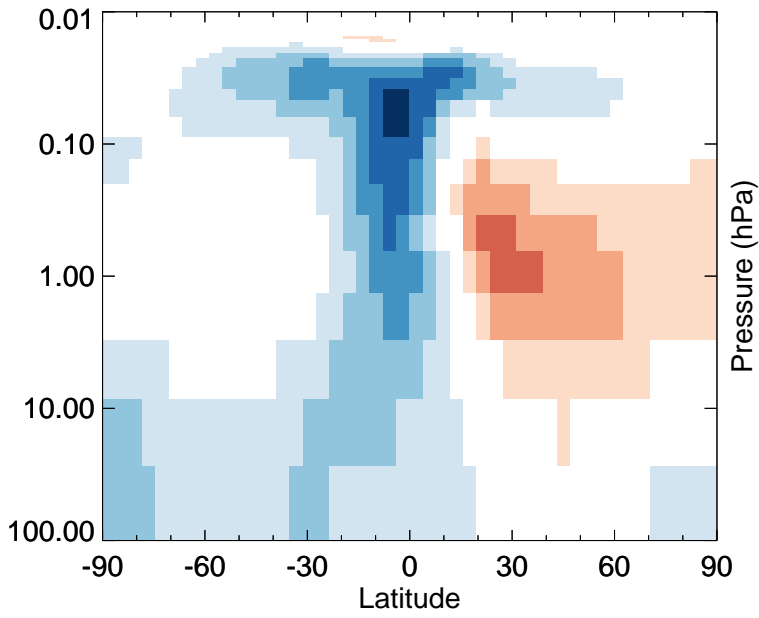
CCI4 - Strat zonal mean % diff for Apr



# GEOS-Chem Stratospheric Zonal Difference Maps

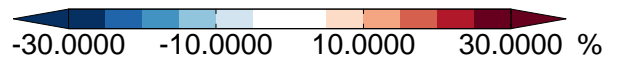
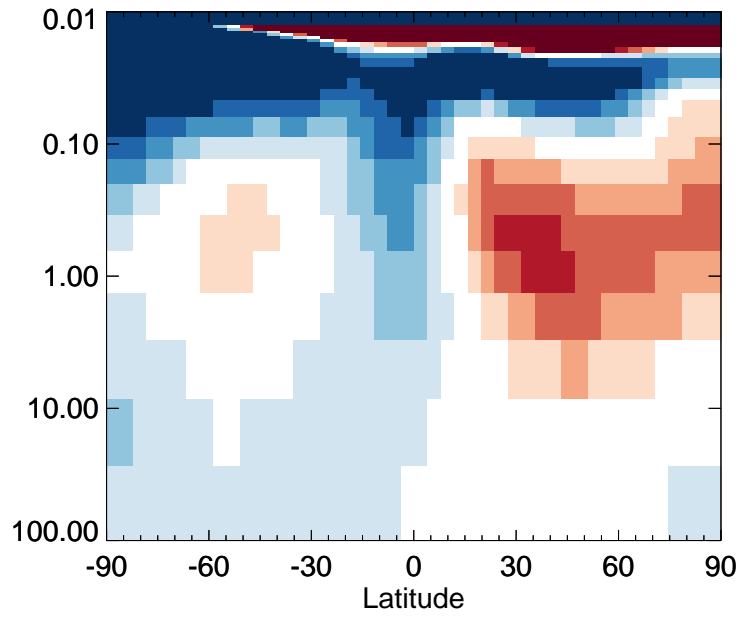
v11-02d - v11-02c

CH3Cl - Strat zonal mean abs diff for Apr



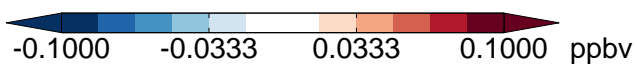
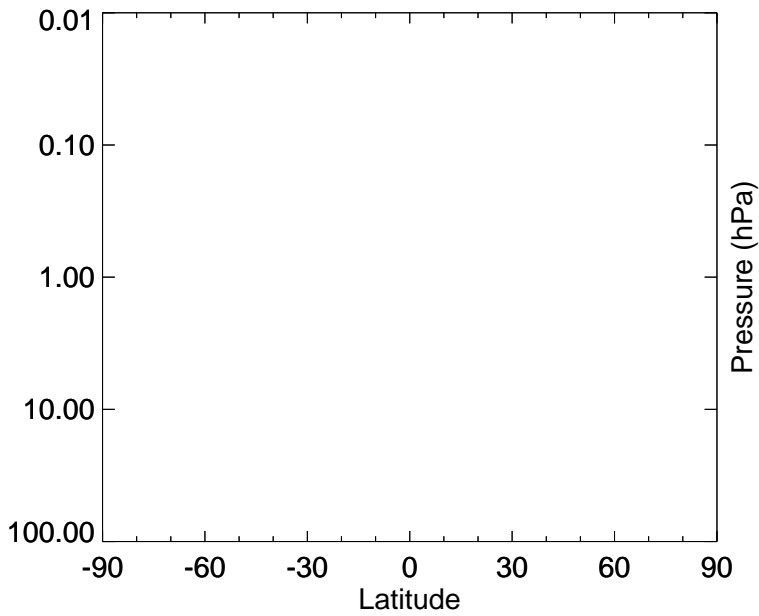
v11-02d / v11-02c

CH3Cl - Strat zonal mean % diff for Apr



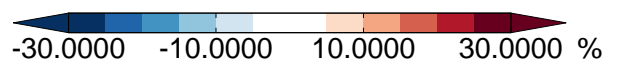
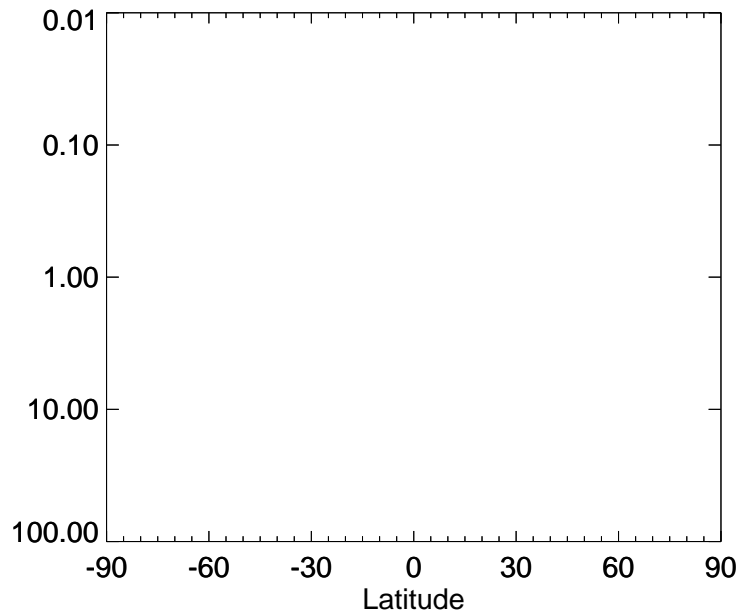
v11-02d - v11-02a

CH3Cl - Strat zonal mean abs diff for Apr



v11-02d / v11-02a

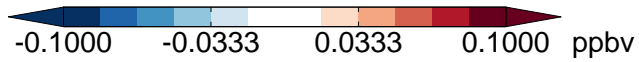
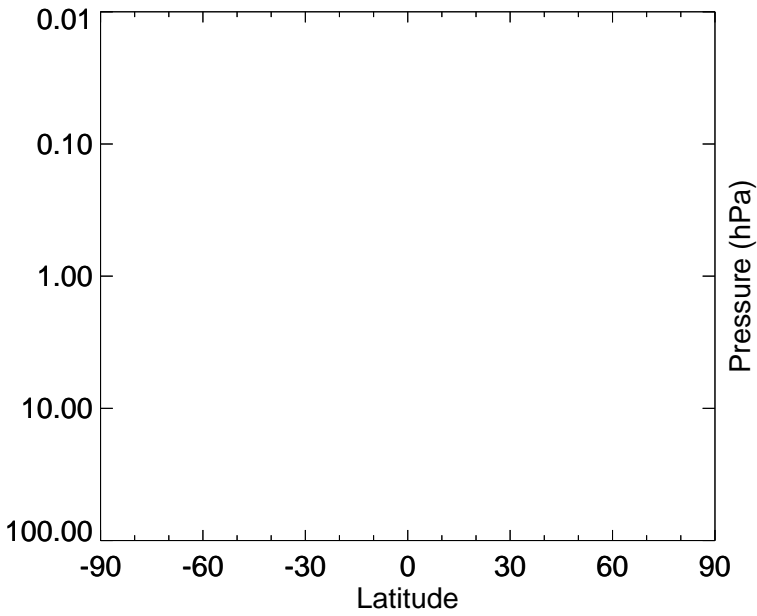
CH3Cl - Strat zonal mean % diff for Apr



# GEOS-Chem Stratospheric Zonal Difference Maps

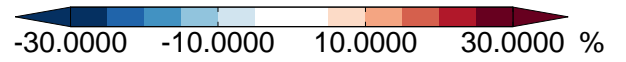
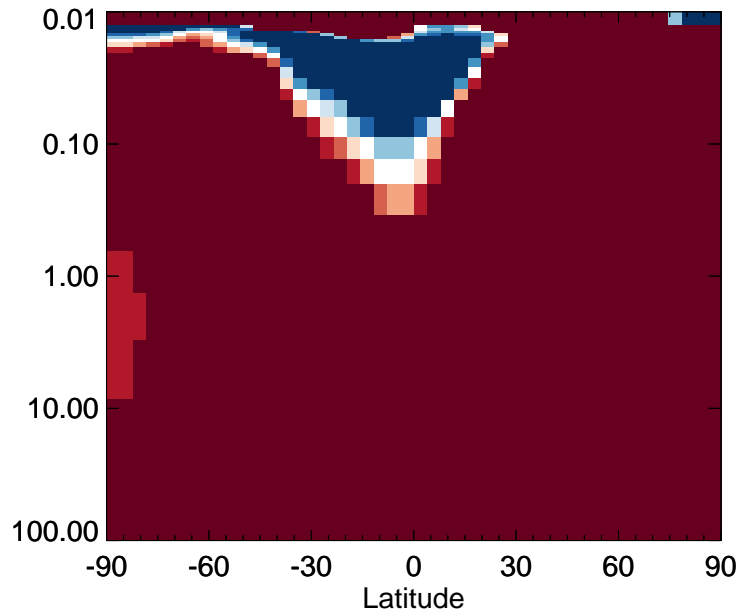
v11-02d - v11-02c

CH<sub>3</sub>CCl<sub>3</sub> - Strat zonal mean abs diff for Apr



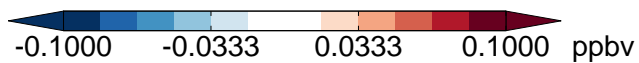
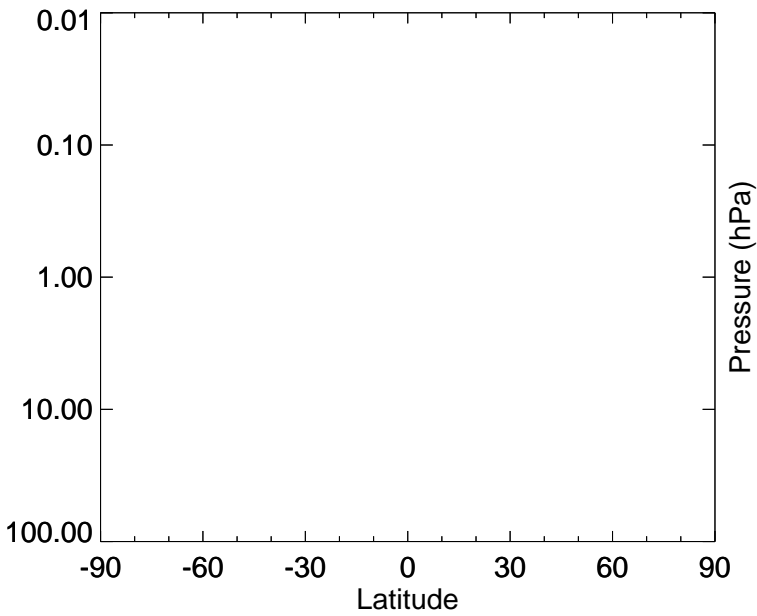
v11-02d / v11-02c

CH<sub>3</sub>CCl<sub>3</sub> - Strat zonal mean % diff for Apr



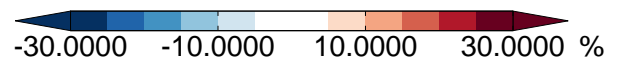
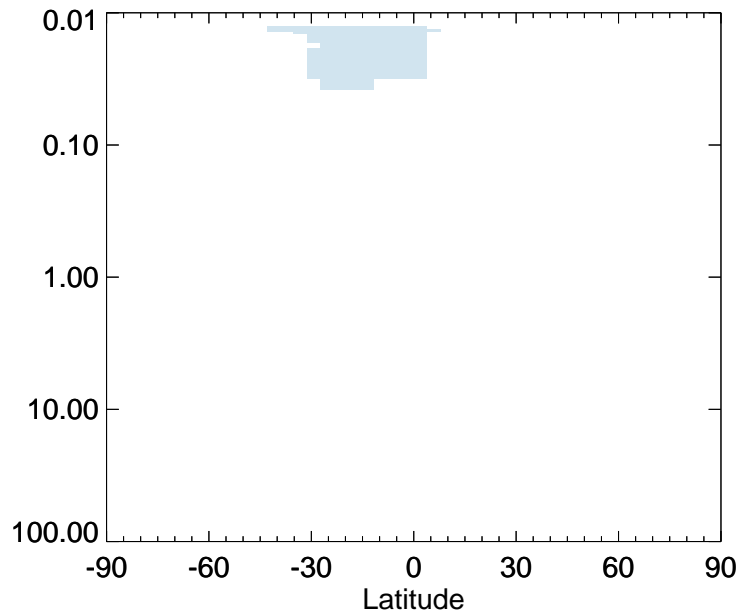
v11-02d - v11-02a

CH<sub>3</sub>CCl<sub>3</sub> - Strat zonal mean abs diff for Apr



v11-02d / v11-02a

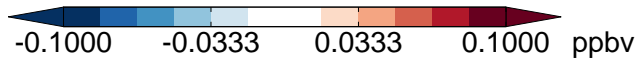
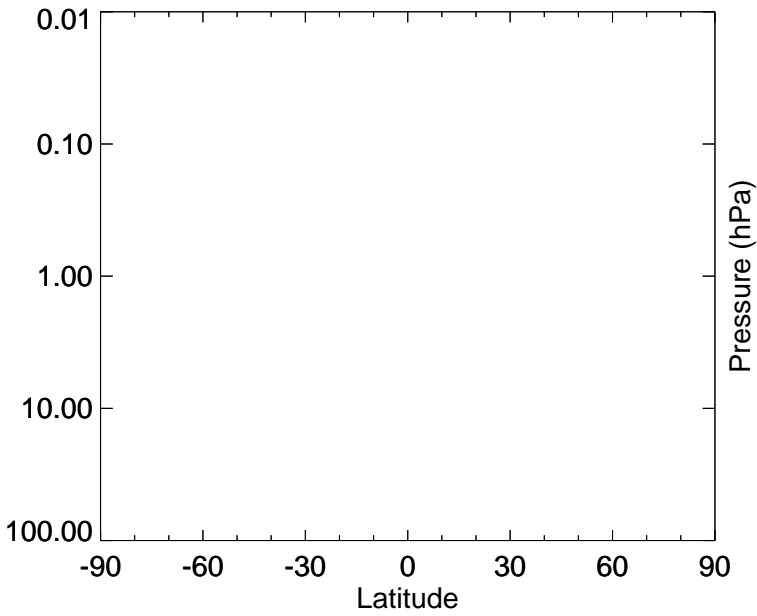
CH<sub>3</sub>CCl<sub>3</sub> - Strat zonal mean % diff for Apr



# GEOS-Chem Stratospheric Zonal Difference Maps

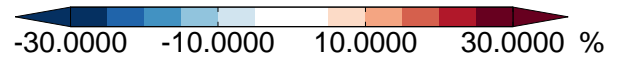
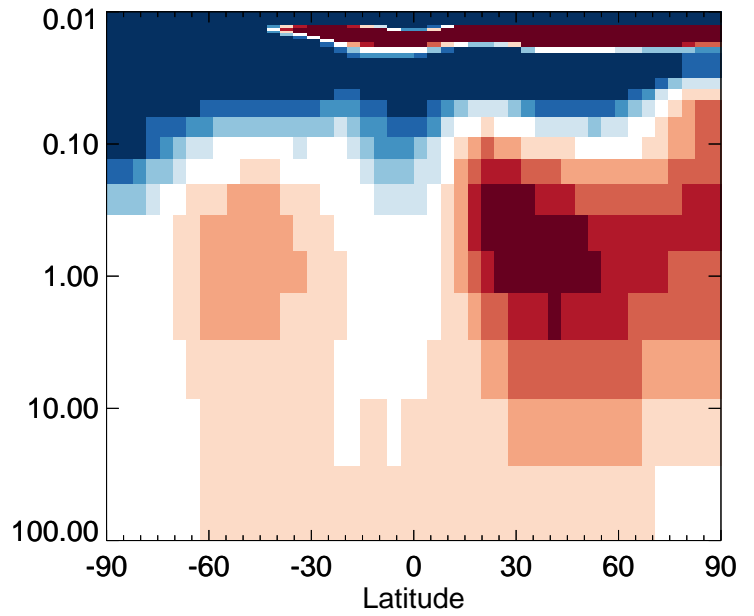
v11-02d - v11-02c

CFC113 - Strat zonal mean abs diff for Apr



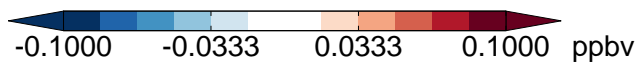
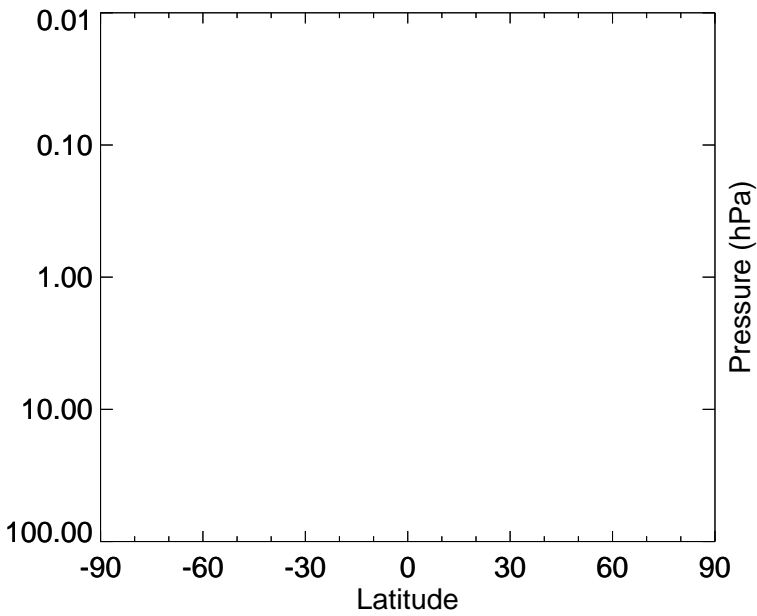
v11-02d / v11-02c

CFC113 - Strat zonal mean % diff for Apr



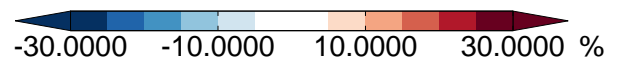
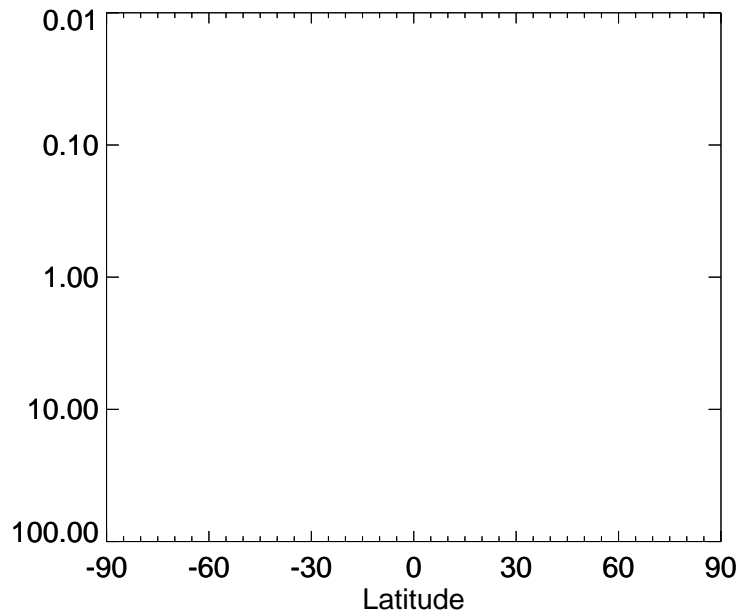
v11-02d - v11-02a

CFC113 - Strat zonal mean abs diff for Apr



v11-02d / v11-02a

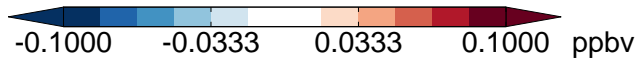
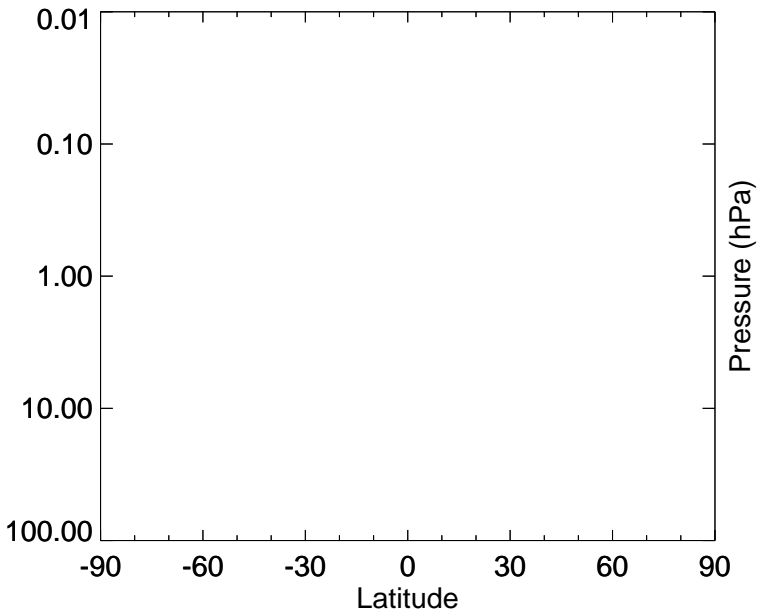
CFC113 - Strat zonal mean % diff for Apr



# GEOS-Chem Stratospheric Zonal Difference Maps

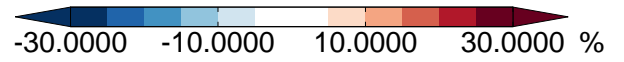
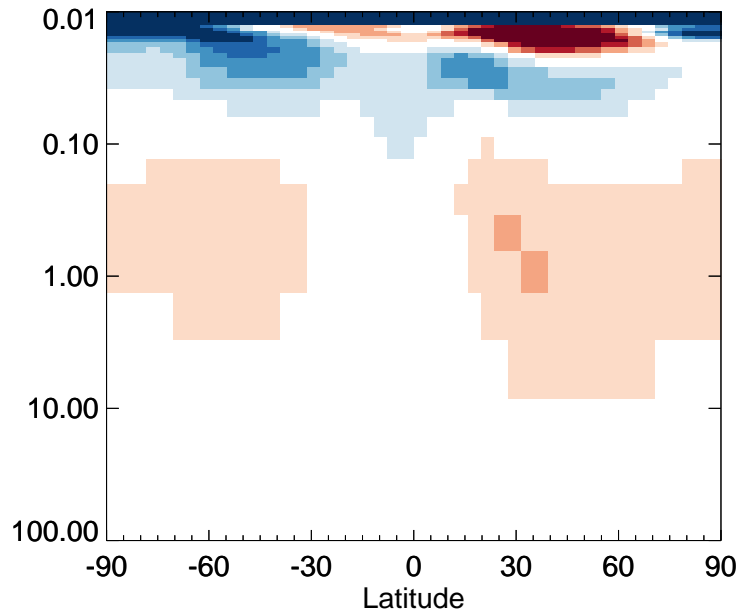
v11-02d - v11-02c

CFC114 - Strat zonal mean abs diff for Apr



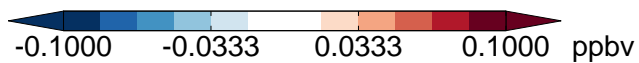
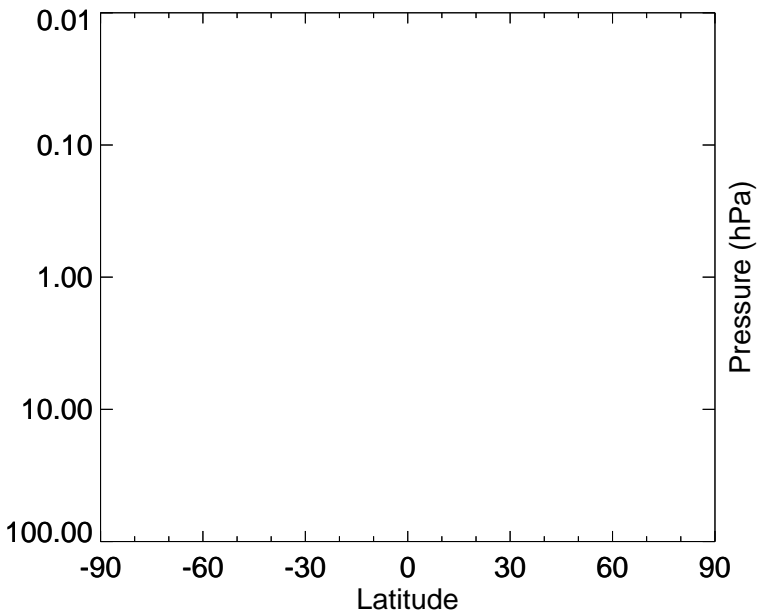
v11-02d / v11-02c

CFC114 - Strat zonal mean % diff for Apr



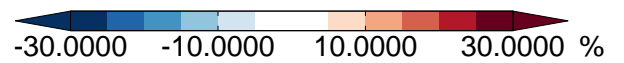
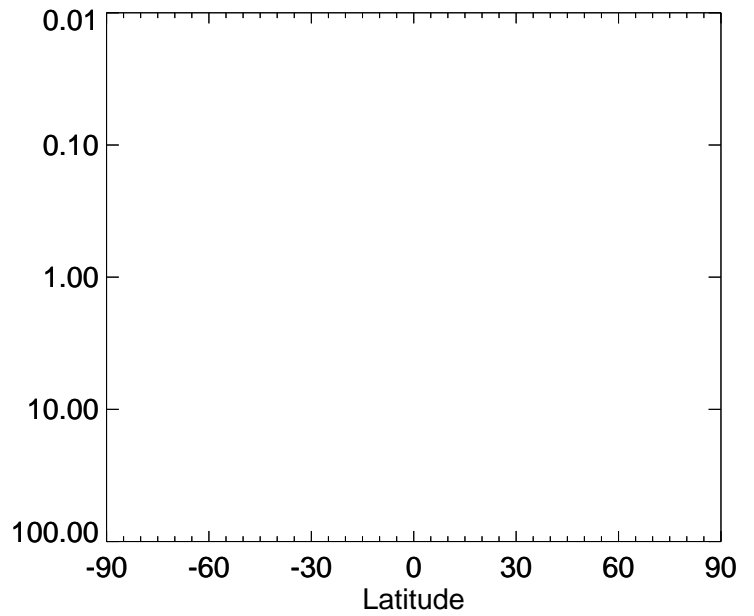
v11-02d - v11-02a

CFC114 - Strat zonal mean abs diff for Apr



v11-02d / v11-02a

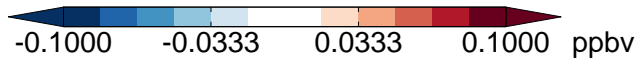
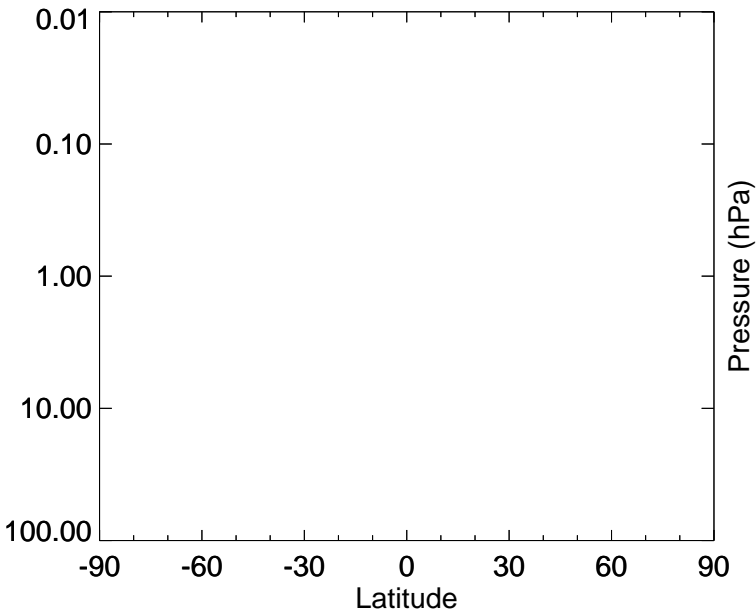
CFC114 - Strat zonal mean % diff for Apr



GEOS-Chem Stratospheric Zonal Difference Maps

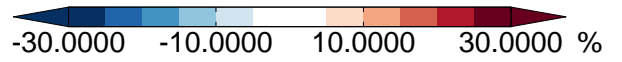
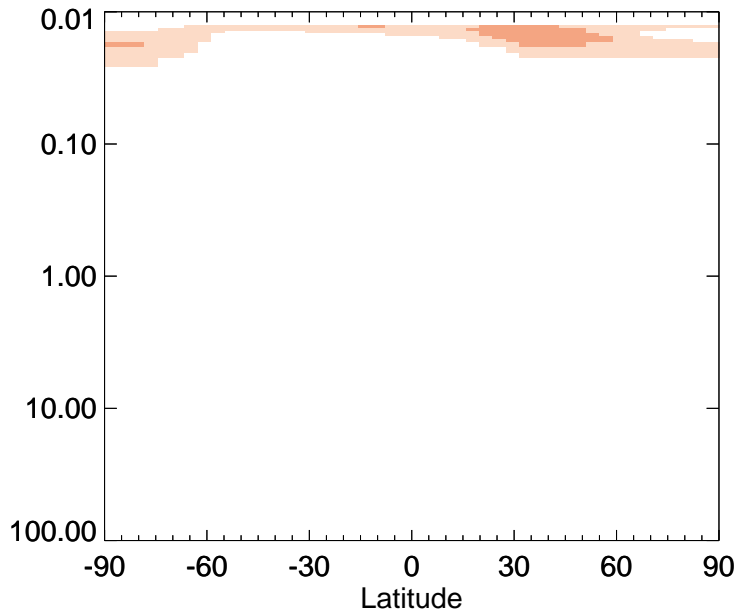
v11-02d - v11-02c

CFC115 - Strat zonal mean abs diff for Apr



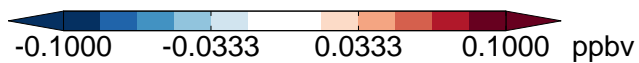
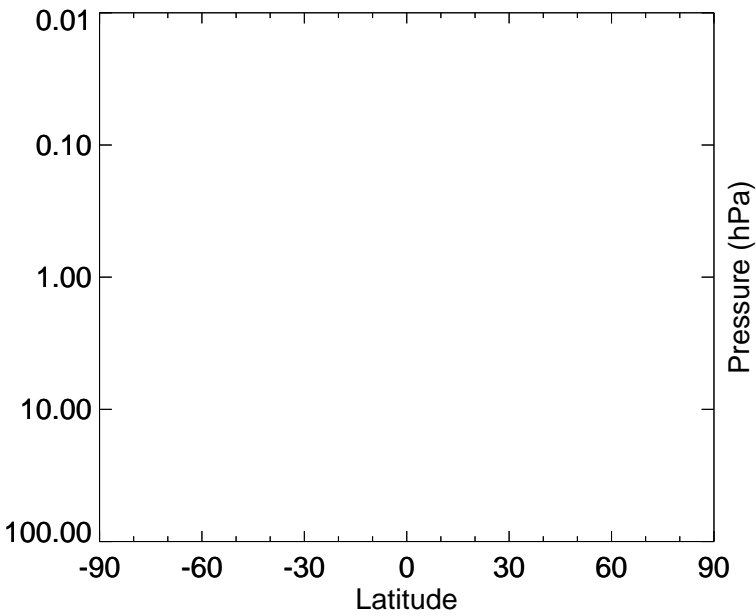
v11-02d / v11-02c

CFC115 - Strat zonal mean % diff for Apr



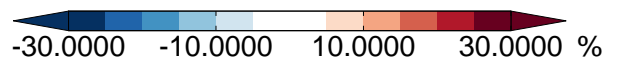
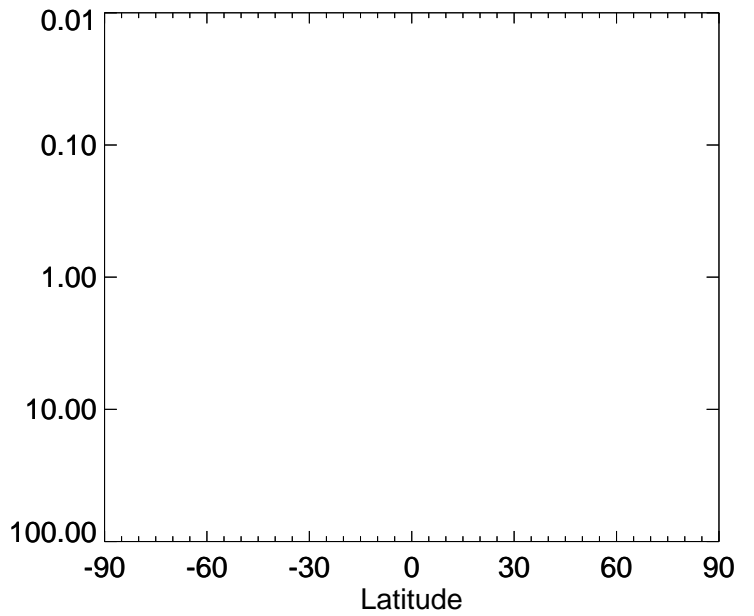
v11-02d - v11-02a

CFC115 - Strat zonal mean abs diff for Apr



v11-02d / v11-02a

CFC115 - Strat zonal mean % diff for Apr

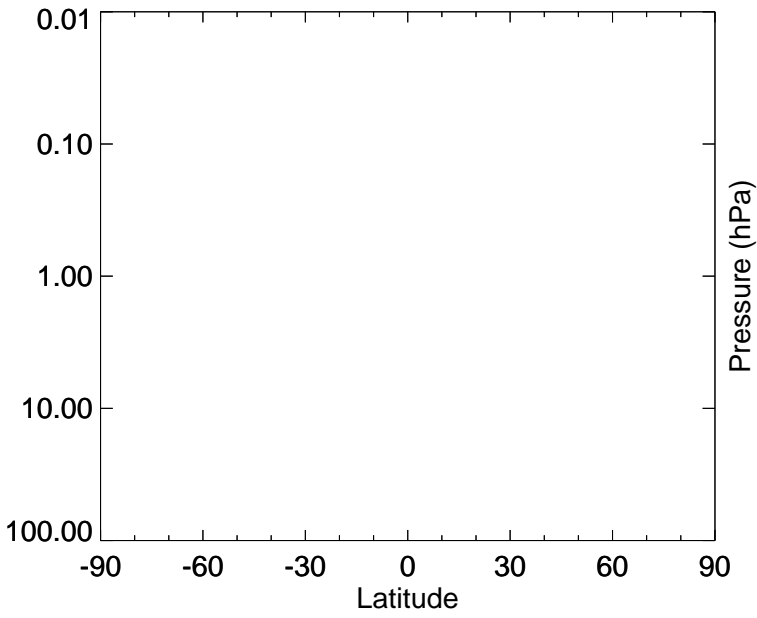




# GEOS-Chem Stratospheric Zonal Difference Maps

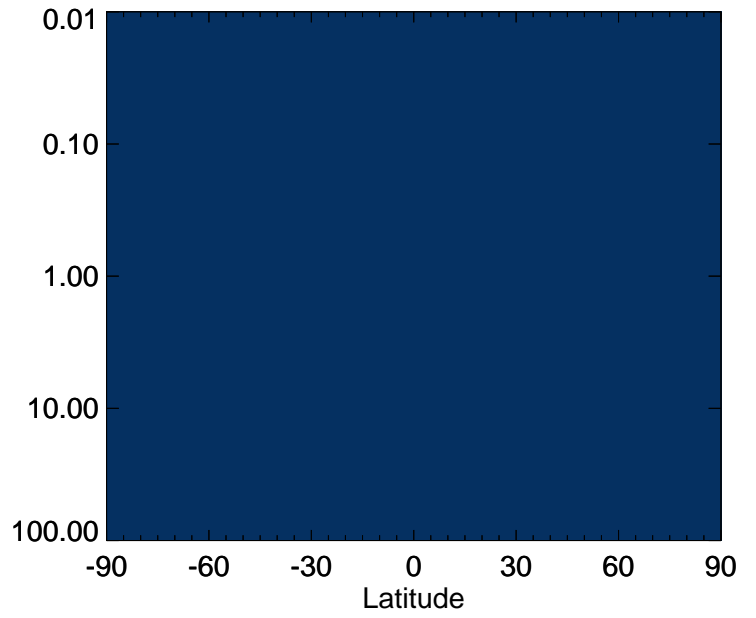
v11-02d - v11-02c

HCFC123 - Strat zonal mean abs diff for Apr



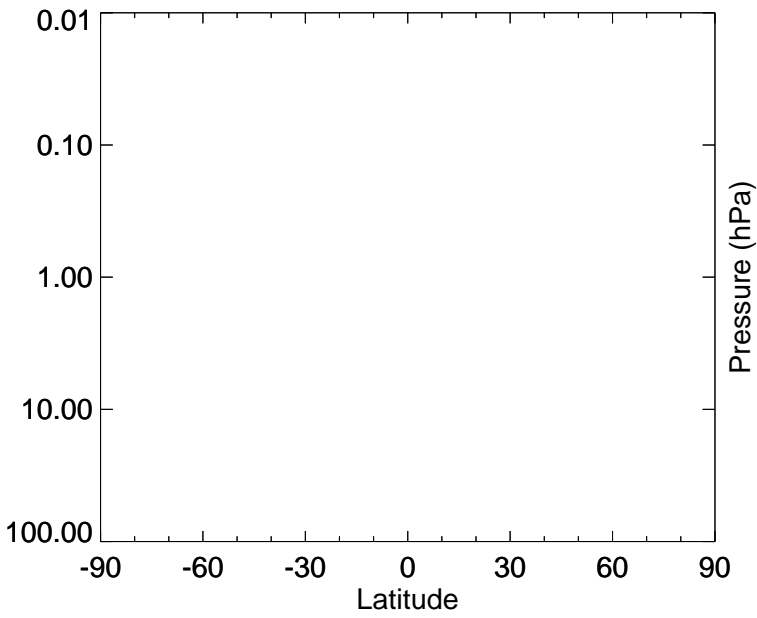
v11-02d / v11-02c

HCFC123 - Strat zonal mean % diff for Apr



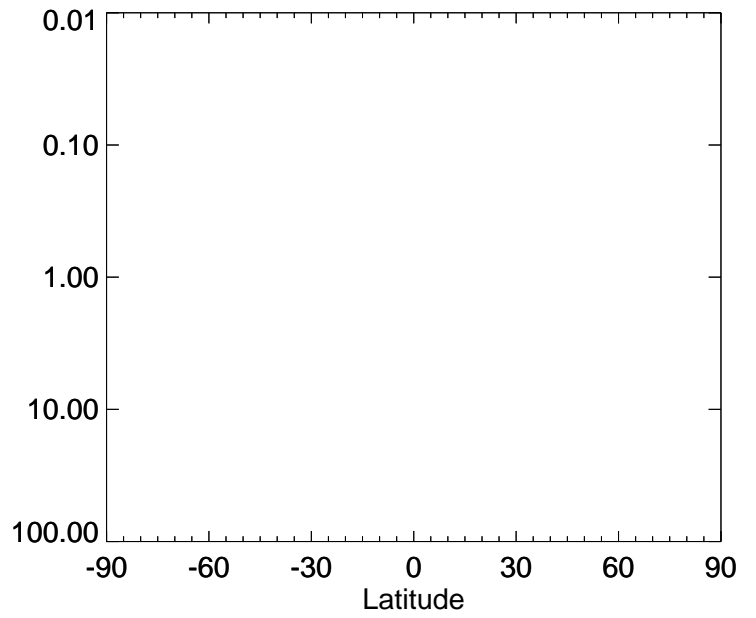
v11-02d - v11-02a

HCFC123 - Strat zonal mean abs diff for Apr



v11-02d / v11-02a

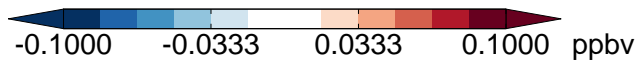
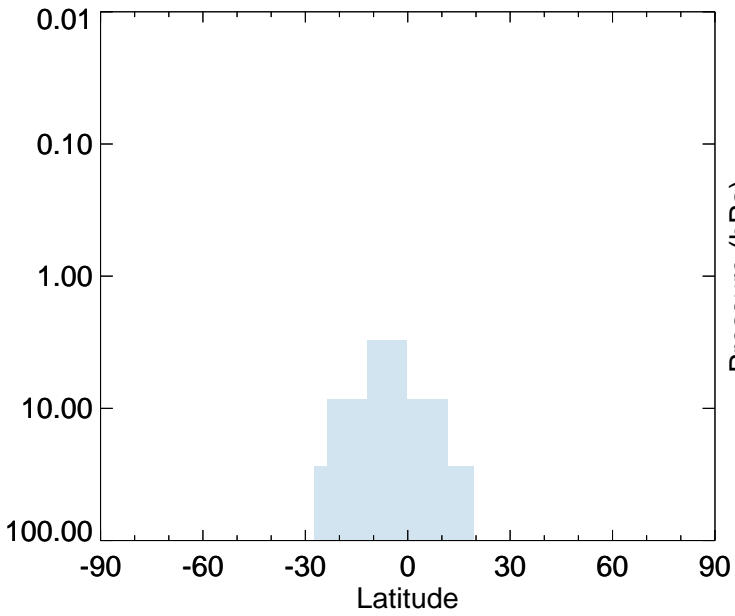
HCFC123 - Strat zonal mean % diff for Apr



# GEOS-Chem Stratospheric Zonal Difference Maps

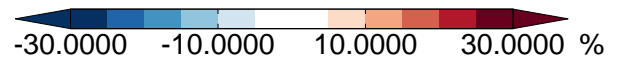
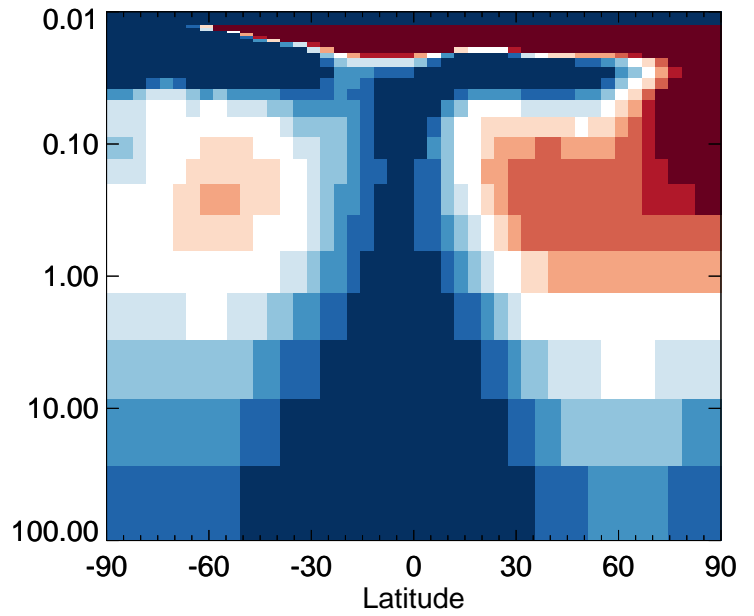
v11-02d - v11-02c

HCFC141b - Strat zonal mean abs diff for Apr



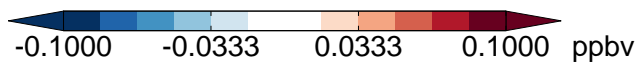
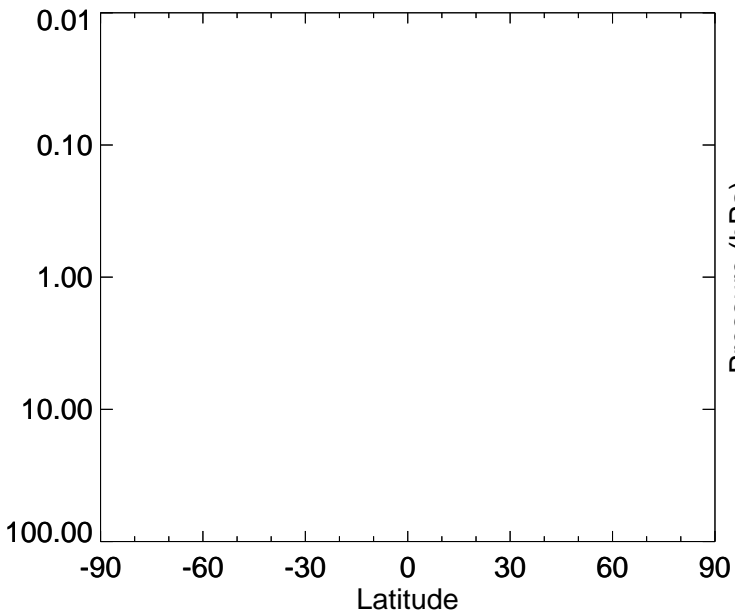
v11-02d / v11-02c

HCFC141b - Strat zonal mean % diff for Apr



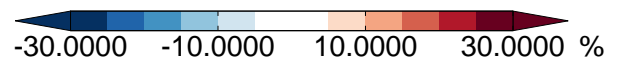
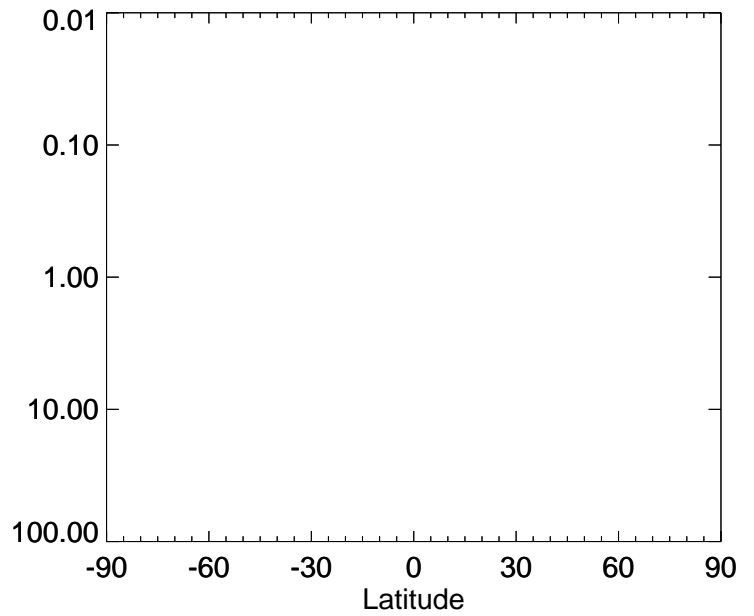
v11-02d - v11-02a

HCFC141b - Strat zonal mean abs diff for Apr



v11-02d / v11-02a

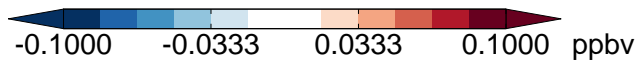
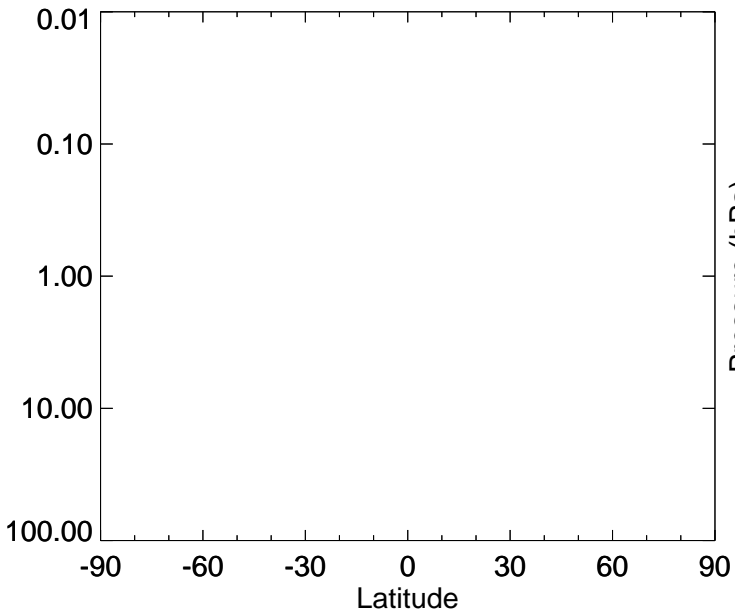
HCFC141b - Strat zonal mean % diff for Apr



# GEOS-Chem Stratospheric Zonal Difference Maps

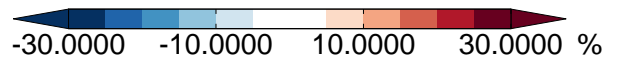
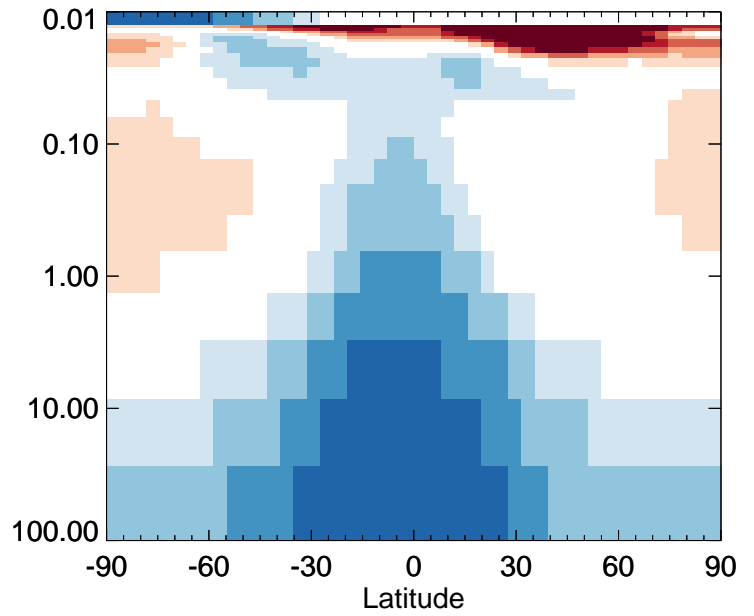
v11-02d - v11-02c

HCFC142b - Strat zonal mean abs diff for Apr



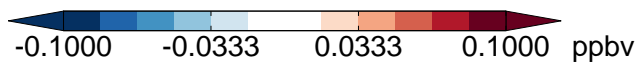
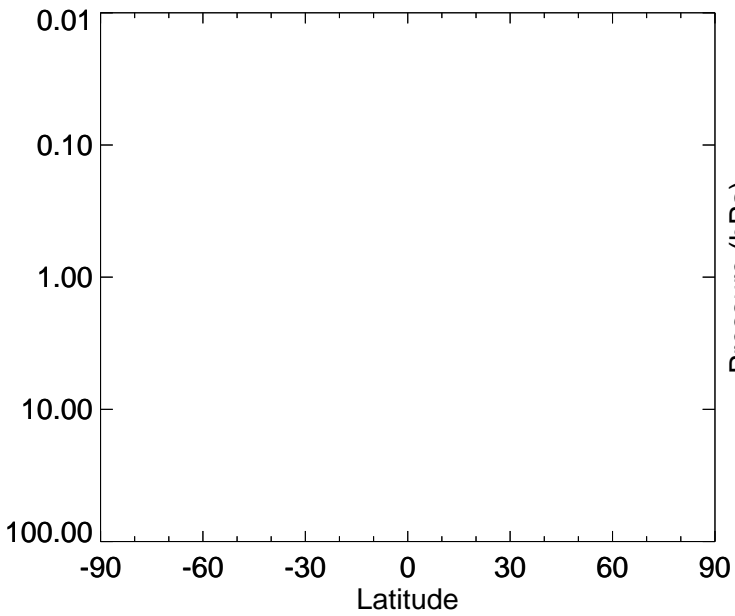
v11-02d / v11-02c

HCFC142b - Strat zonal mean % diff for Apr



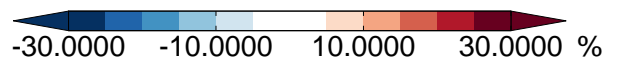
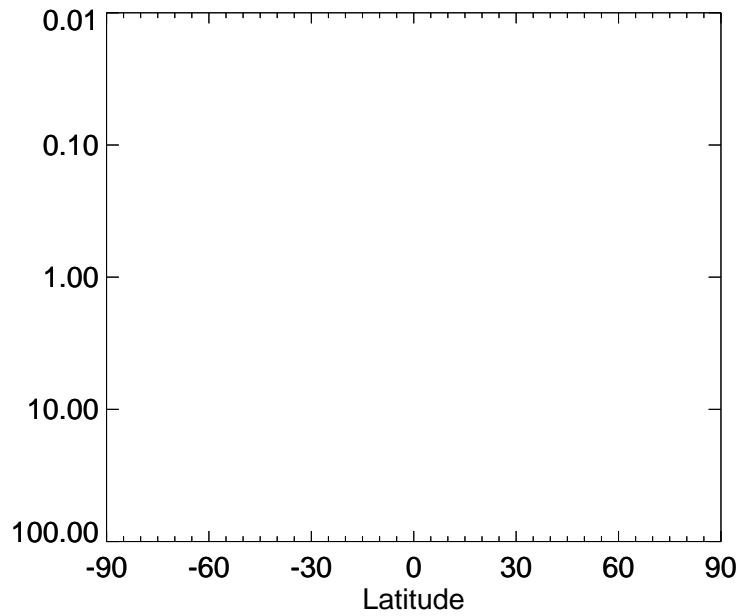
v11-02d - v11-02a

HCFC142b - Strat zonal mean abs diff for Apr



v11-02d / v11-02a

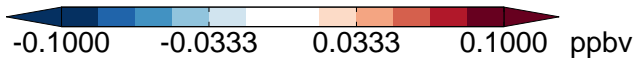
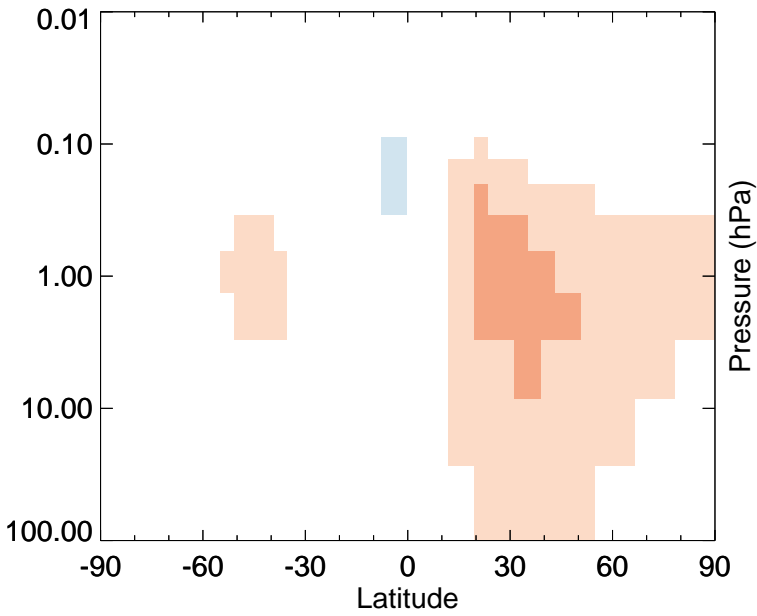
HCFC142b - Strat zonal mean % diff for Apr



# GEOS-Chem Stratospheric Zonal Difference Maps

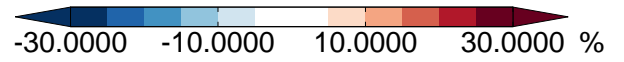
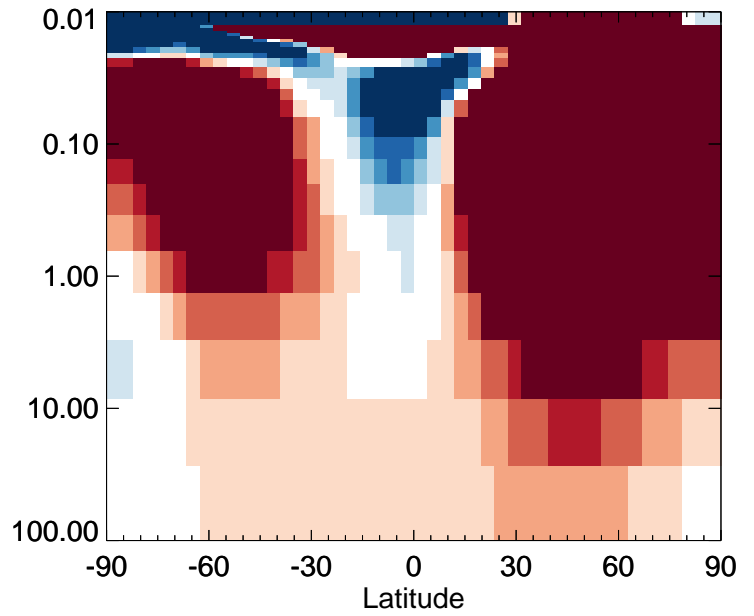
v11-02d - v11-02c

CFC11 - Strat zonal mean abs diff for Apr



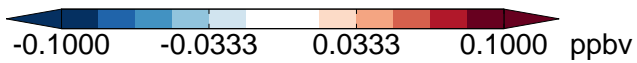
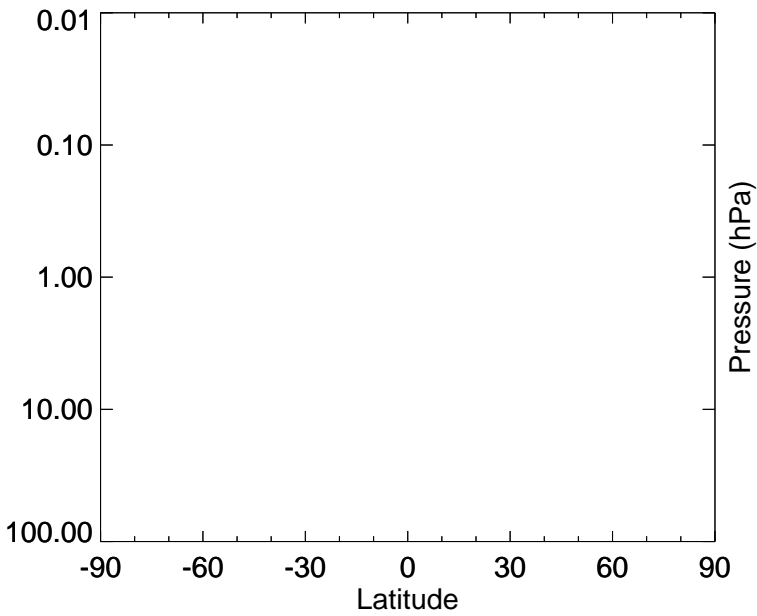
v11-02d / v11-02c

CFC11 - Strat zonal mean % diff for Apr



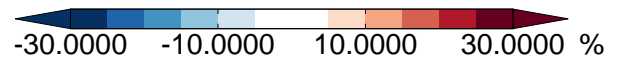
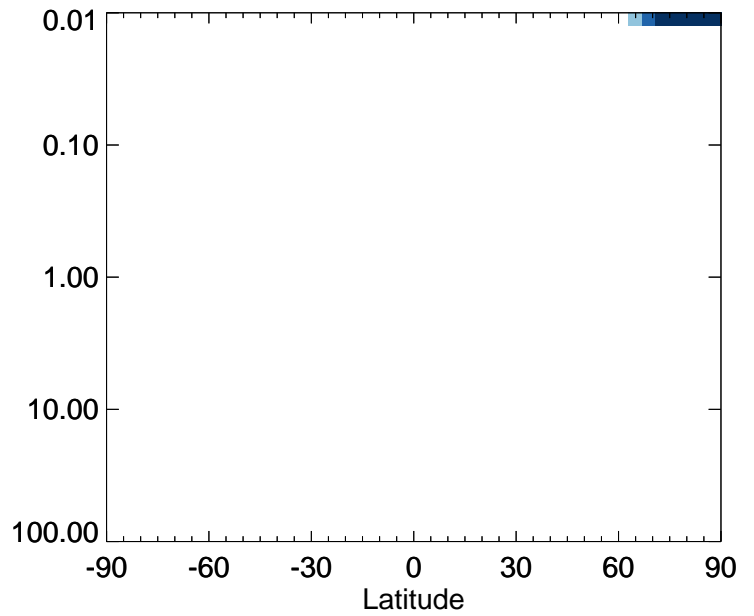
v11-02d - v11-02a

CFC11 - Strat zonal mean abs diff for Apr



v11-02d / v11-02a

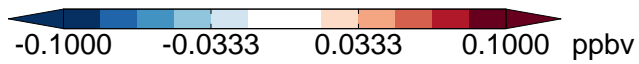
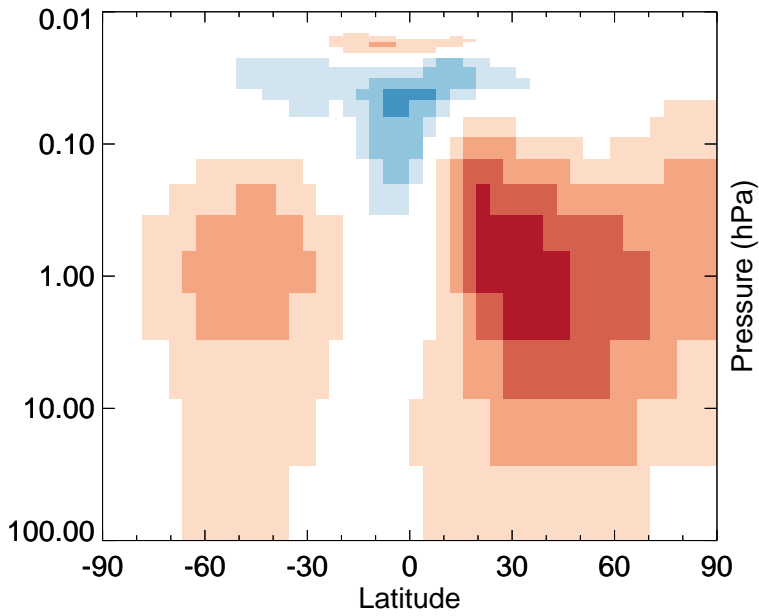
CFC11 - Strat zonal mean % diff for Apr



# GEOS-Chem Stratospheric Zonal Difference Maps

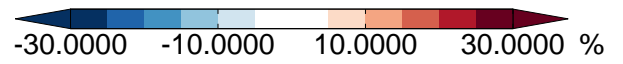
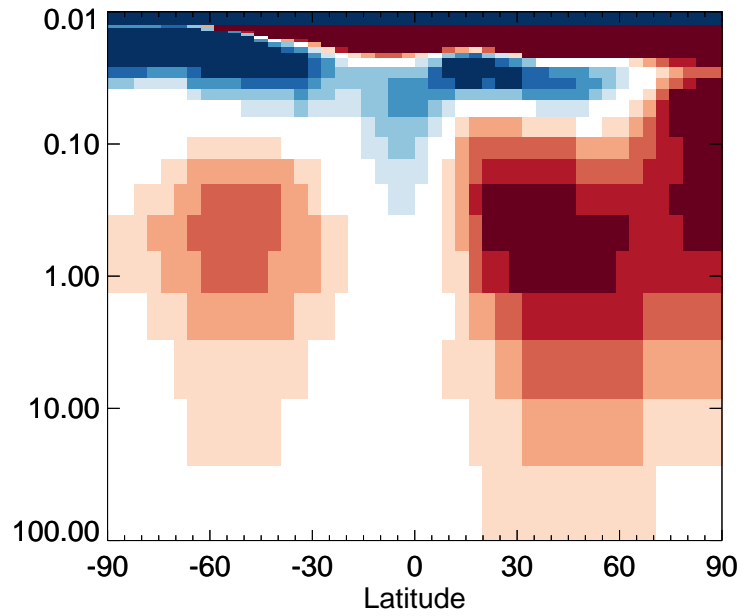
v11-02d - v11-02c

CFC12 - Strat zonal mean abs diff for Apr



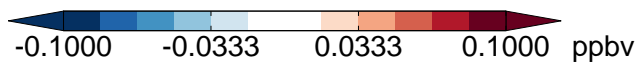
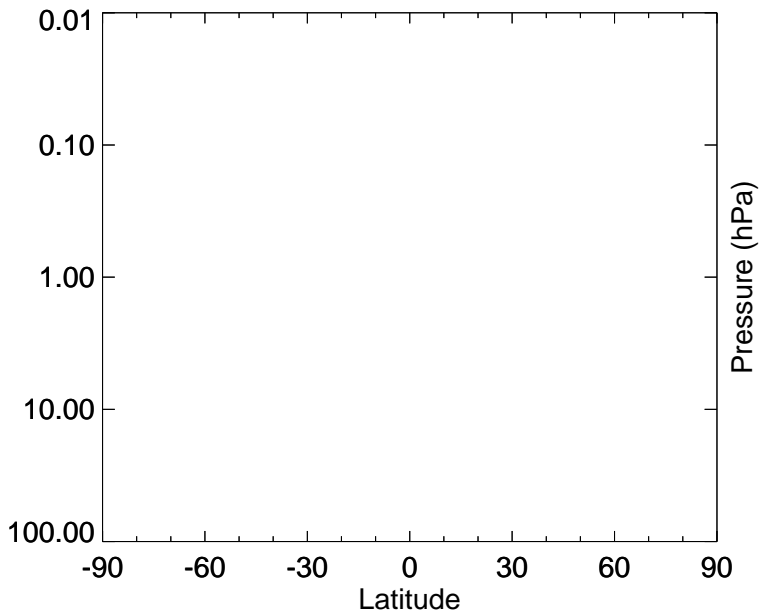
v11-02d / v11-02c

CFC12 - Strat zonal mean % diff for Apr



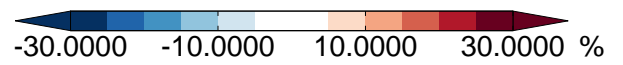
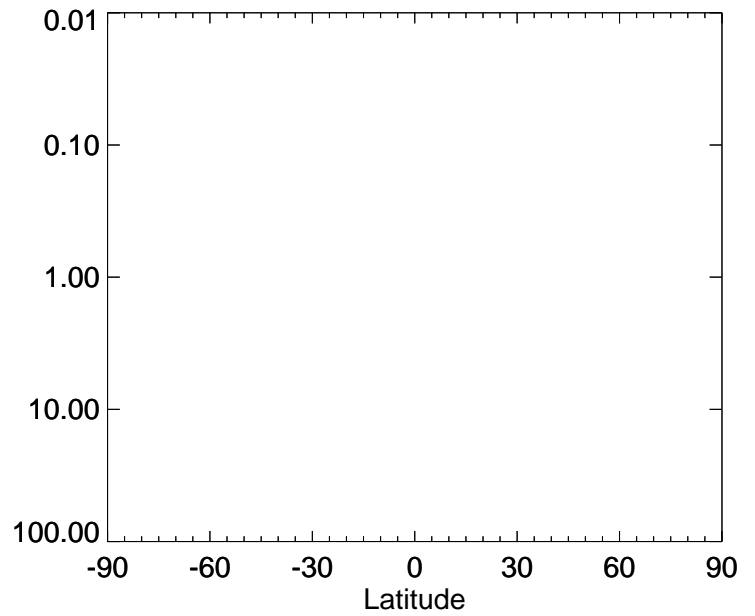
v11-02d - v11-02a

CFC12 - Strat zonal mean abs diff for Apr



v11-02d / v11-02a

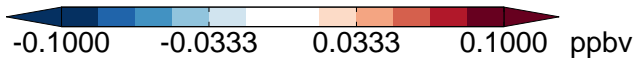
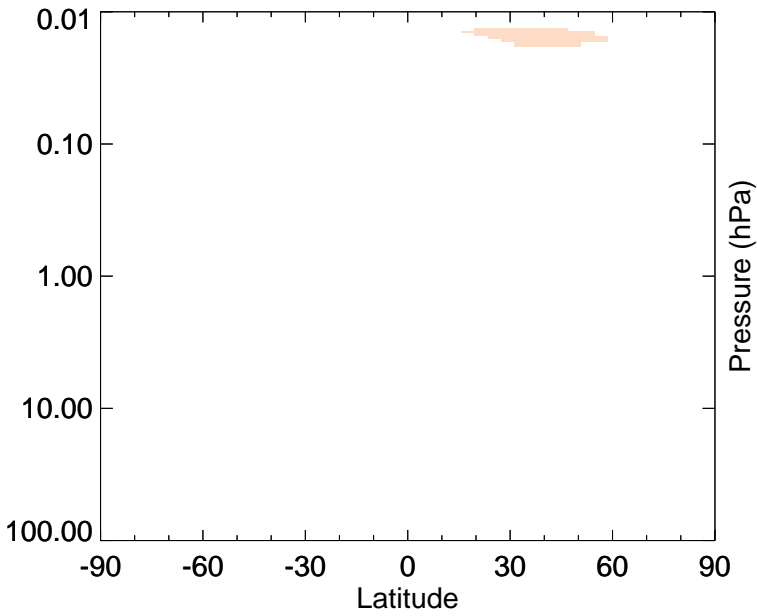
CFC12 - Strat zonal mean % diff for Apr



# GEOS-Chem Stratospheric Zonal Difference Maps

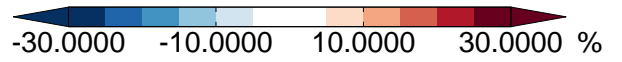
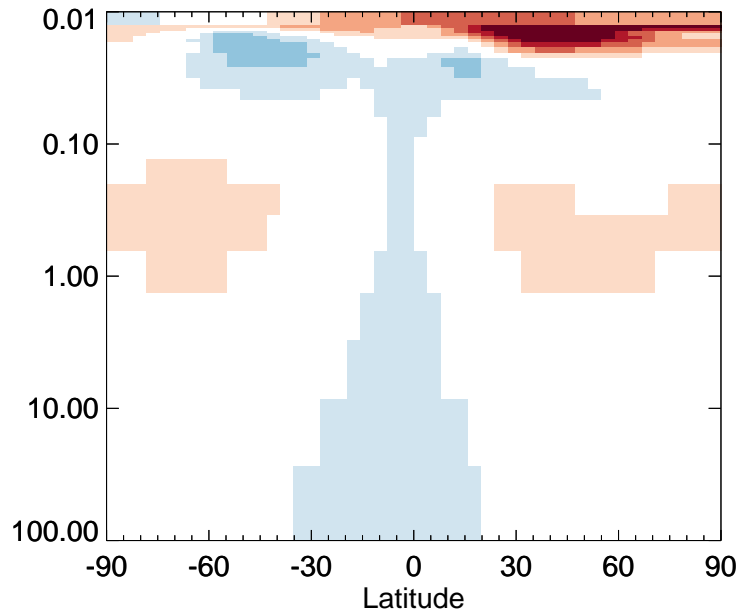
v11-02d - v11-02c

HCFC22 - Strat zonal mean abs diff for Apr



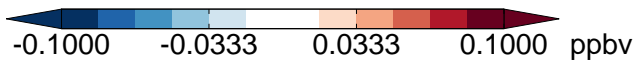
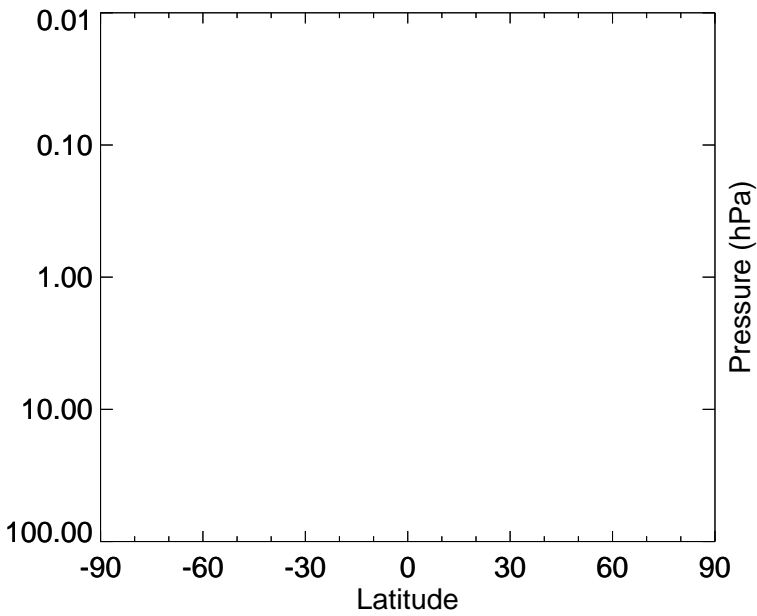
v11-02d / v11-02c

HCFC22 - Strat zonal mean % diff for Apr



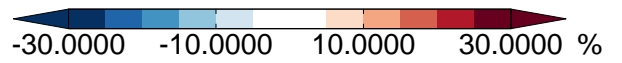
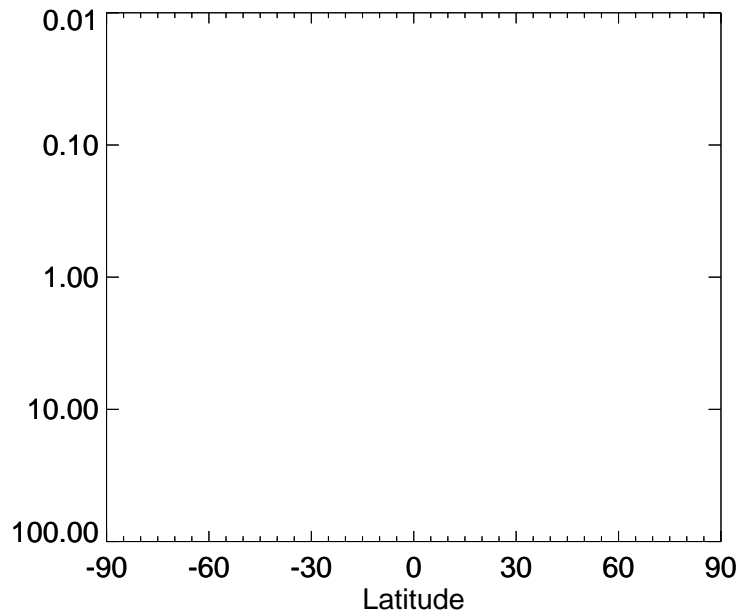
v11-02d - v11-02a

HCFC22 - Strat zonal mean abs diff for Apr



v11-02d / v11-02a

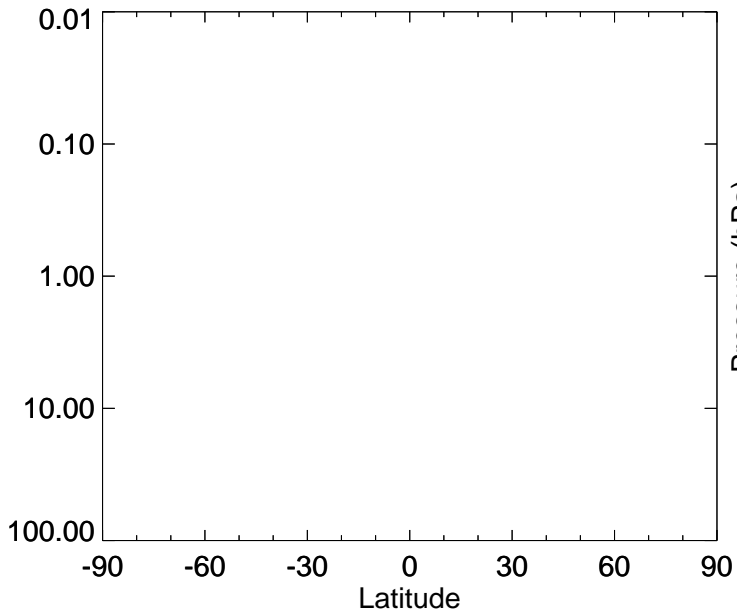
HCFC22 - Strat zonal mean % diff for Apr



# GEOS-Chem Stratospheric Zonal Difference Maps

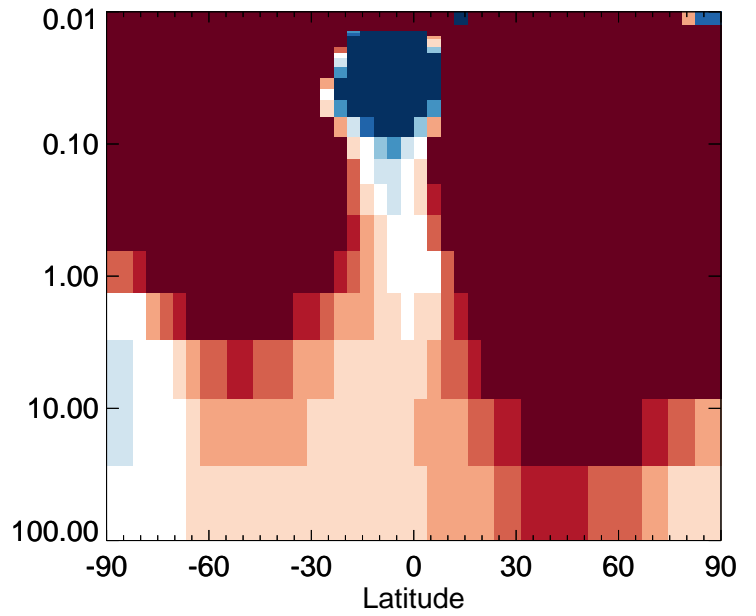
v11-02d - v11-02c

H1211 - Strat zonal mean abs diff for Apr



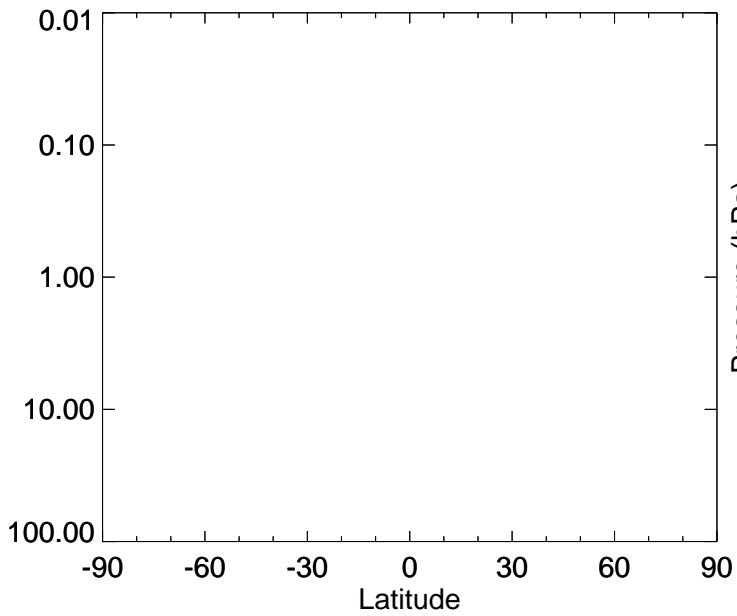
v11-02d / v11-02c

H1211 - Strat zonal mean % diff for Apr



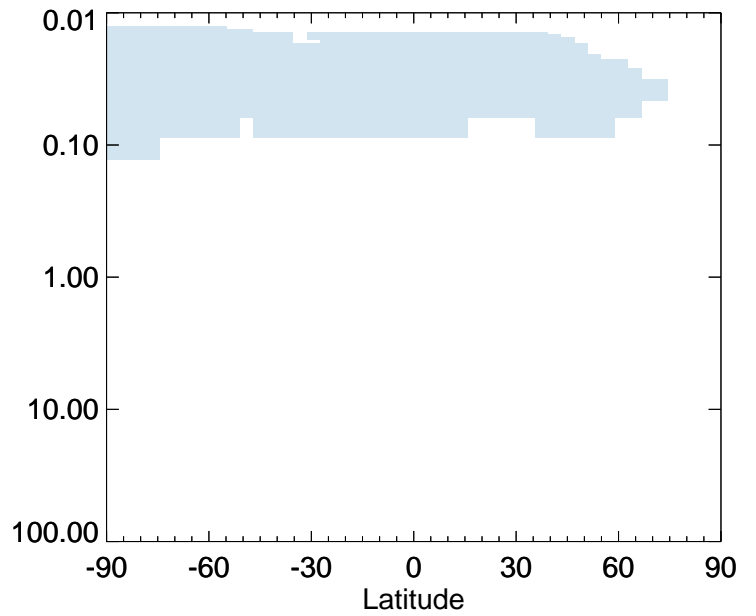
v11-02d - v11-02a

H1211 - Strat zonal mean abs diff for Apr



v11-02d / v11-02a

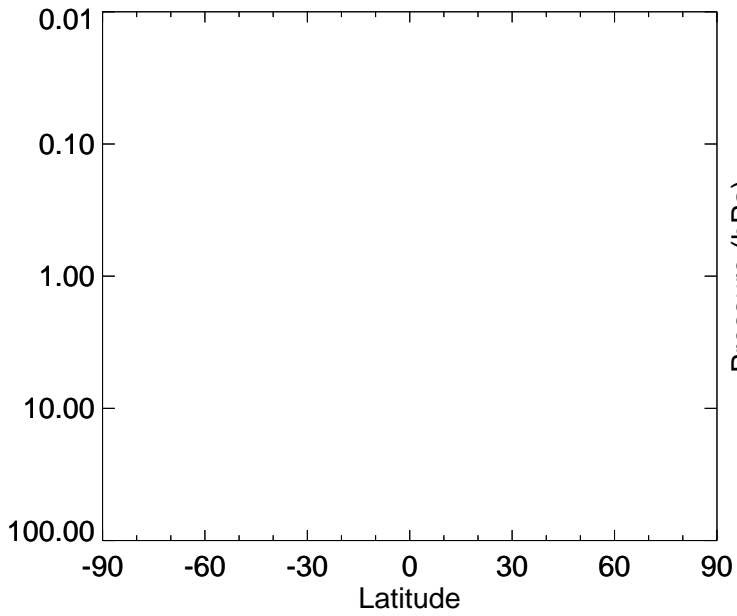
H1211 - Strat zonal mean % diff for Apr



# GEOS-Chem Stratospheric Zonal Difference Maps

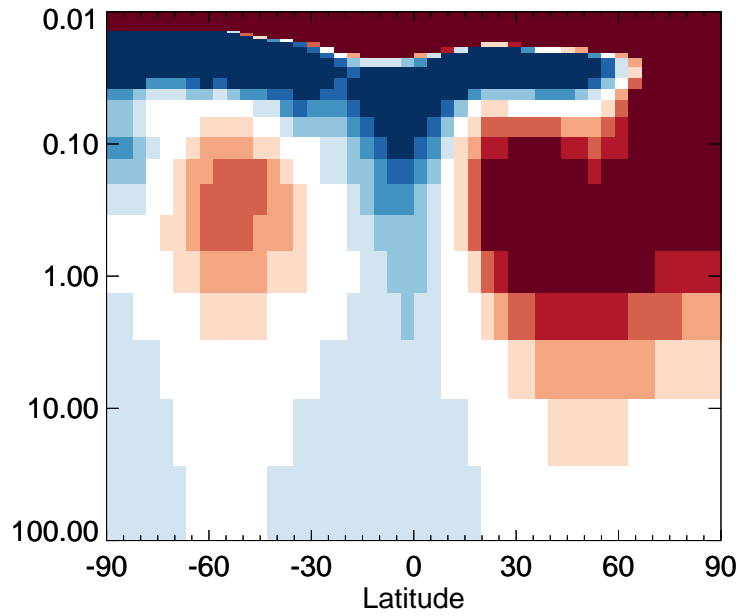
v11-02d - v11-02c

H1301 - Strat zonal mean abs diff for Apr



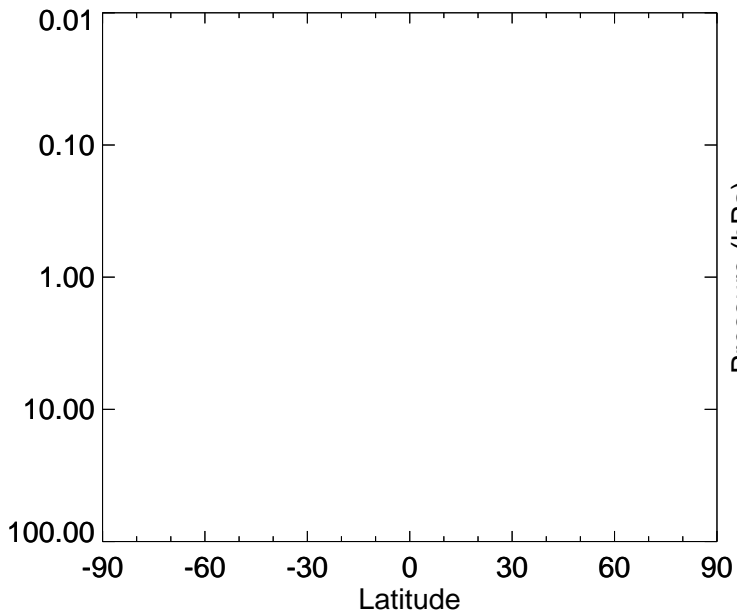
v11-02d / v11-02c

H1301 - Strat zonal mean % diff for Apr



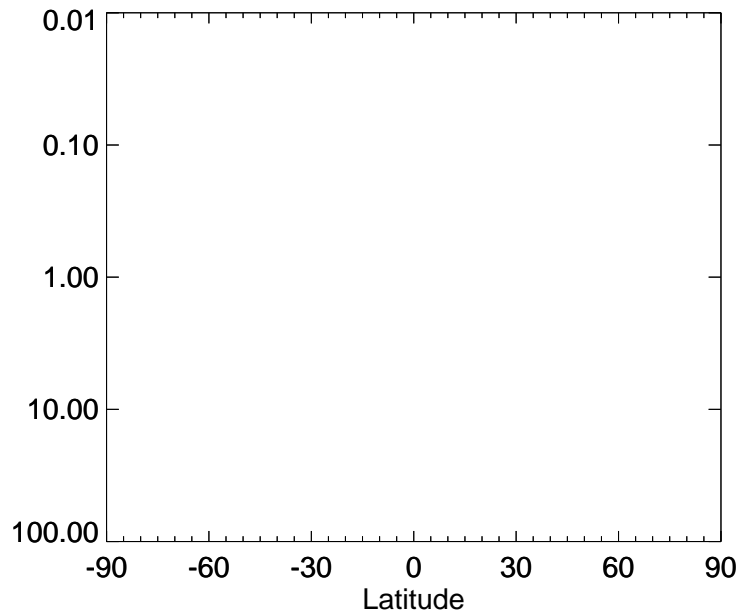
v11-02d - v11-02a

H1301 - Strat zonal mean abs diff for Apr



v11-02d / v11-02a

H1301 - Strat zonal mean % diff for Apr

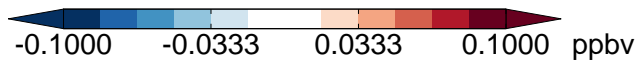
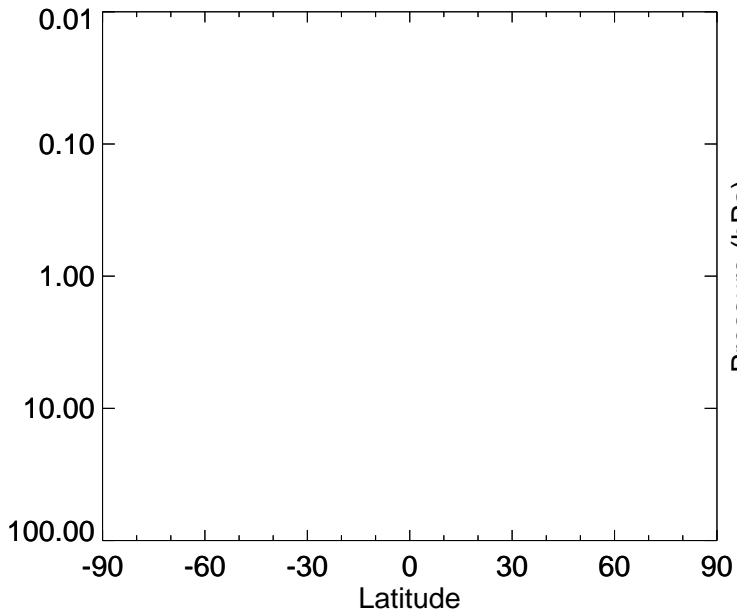




# GEOS-Chem Stratospheric Zonal Difference Maps

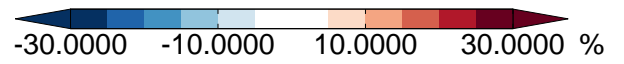
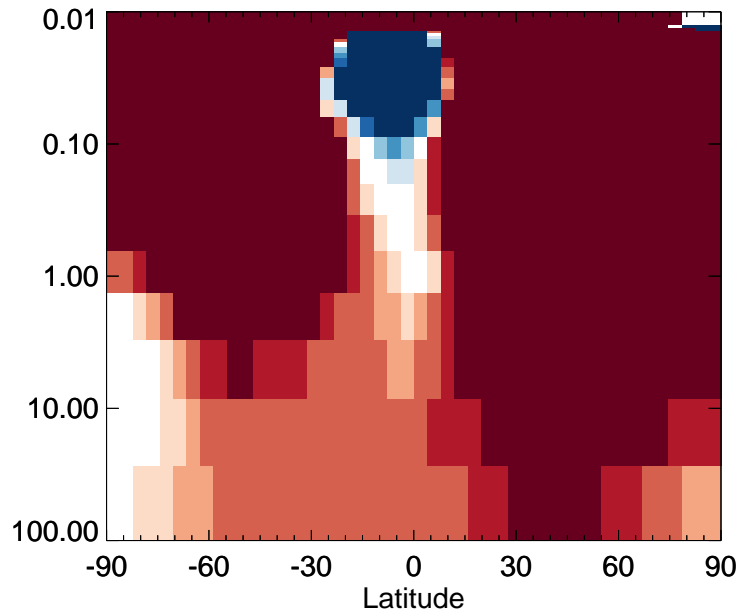
v11-02d - v11-02c

H2402 - Strat zonal mean abs diff for Apr



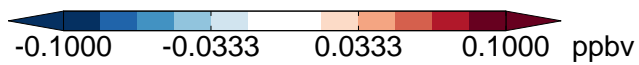
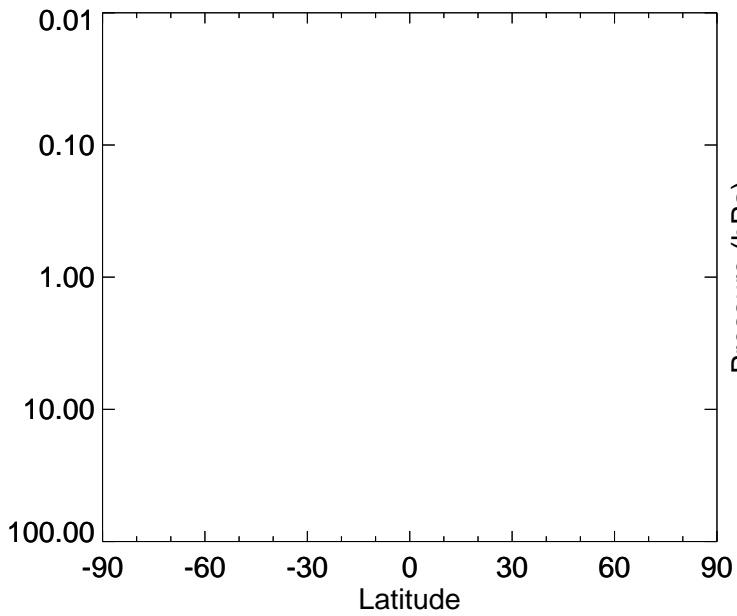
v11-02d / v11-02c

H2402 - Strat zonal mean % diff for Apr



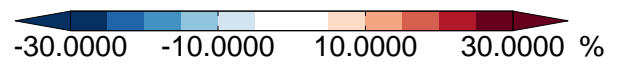
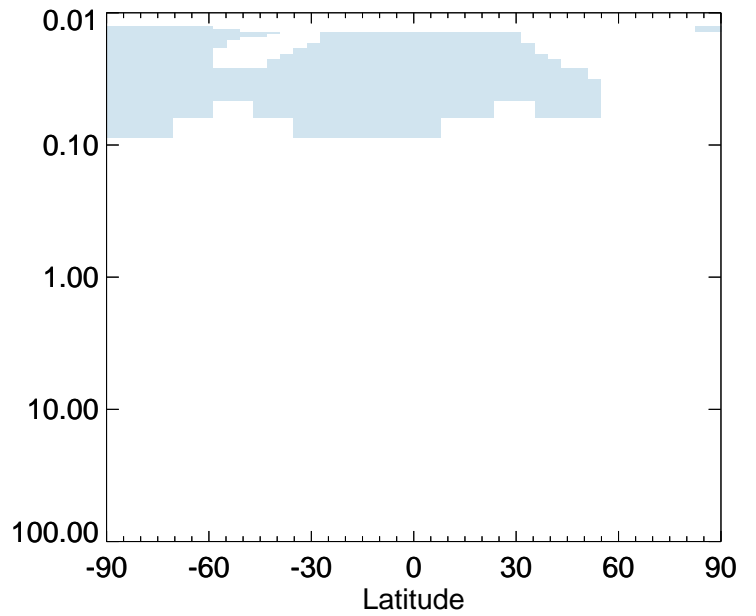
v11-02d - v11-02a

H2402 - Strat zonal mean abs diff for Apr



v11-02d / v11-02a

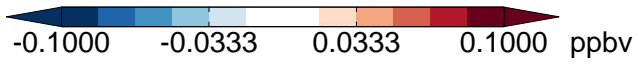
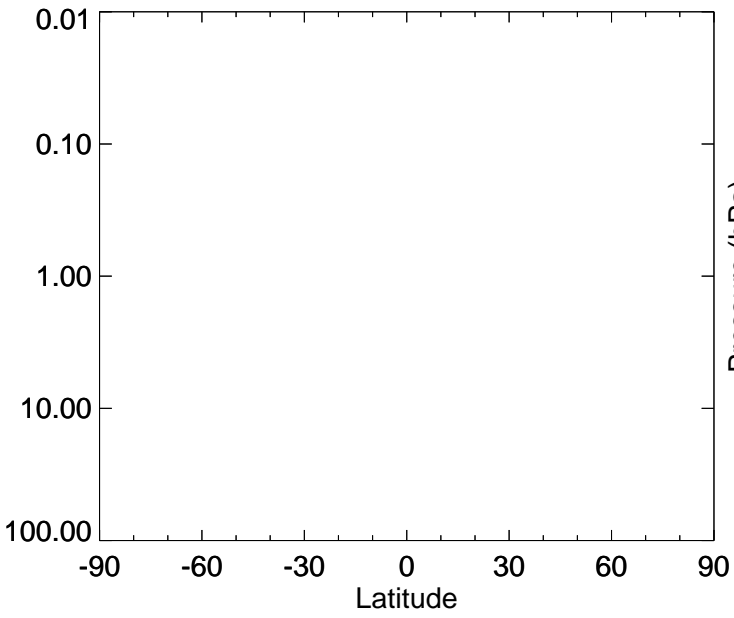
H2402 - Strat zonal mean % diff for Apr



# GEOS-Chem Stratospheric Zonal Difference Maps

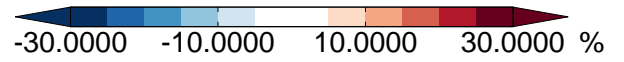
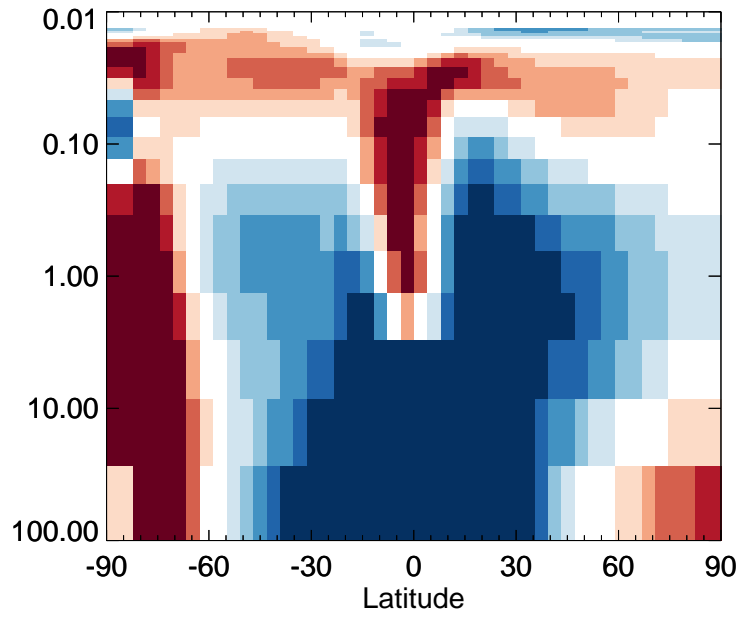
v11-02d - v11-02c

Cl - Strat zonal mean abs diff for Apr



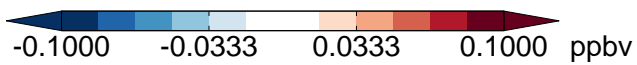
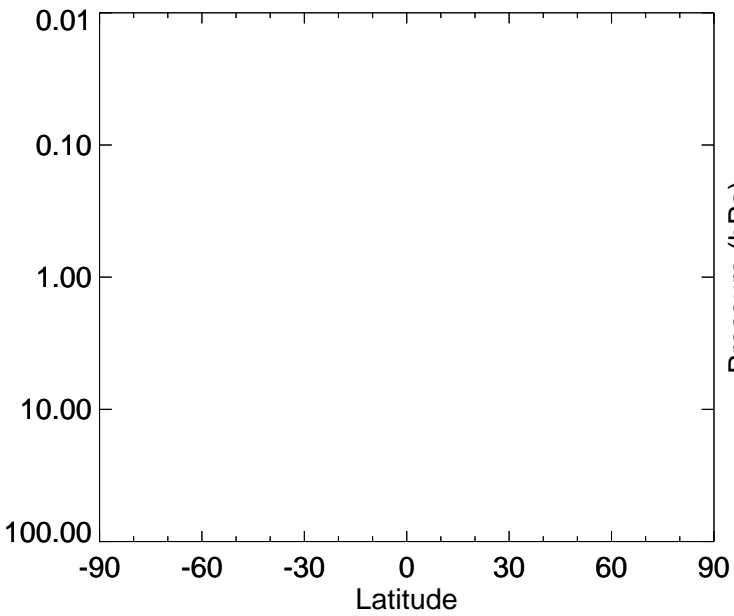
v11-02d / v11-02c

Cl - Strat zonal mean % diff for Apr



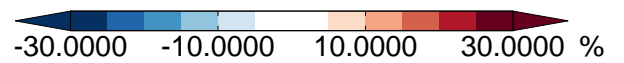
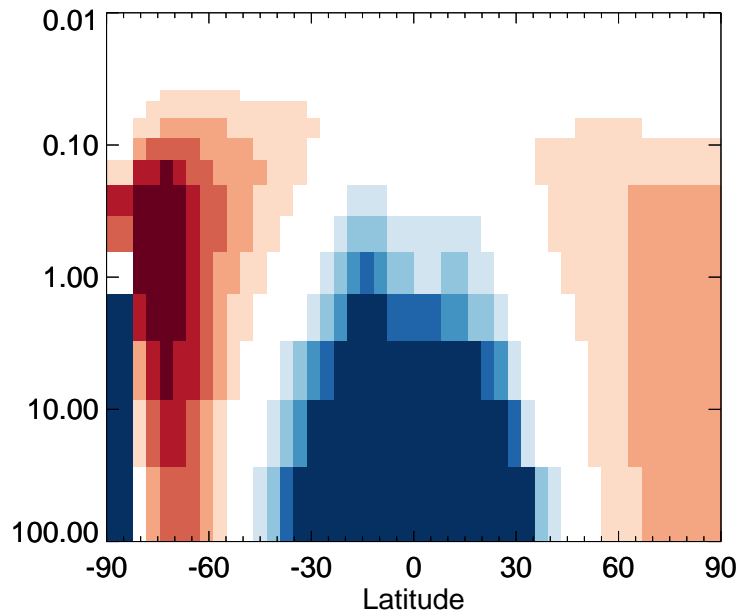
v11-02d - v11-02a

Cl - Strat zonal mean abs diff for Apr



v11-02d / v11-02a

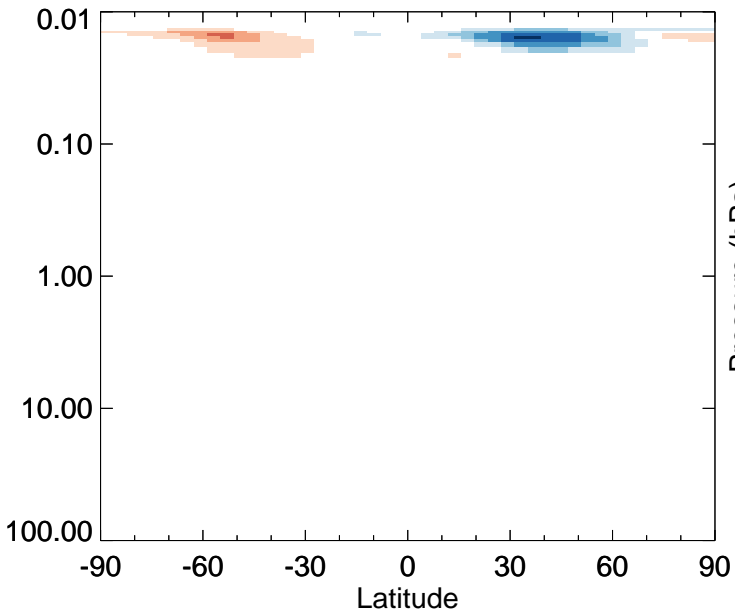
Cl - Strat zonal mean % diff for Apr



# GEOS-Chem Stratospheric Zonal Difference Maps

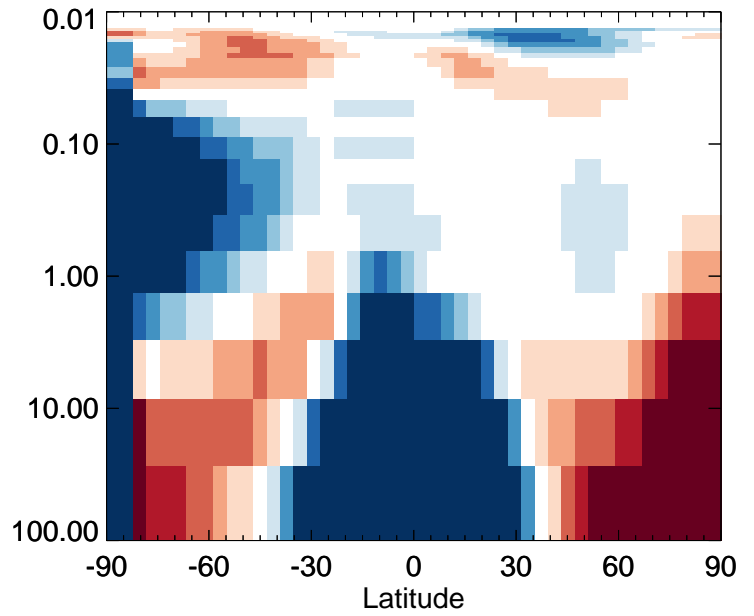
v11-02d - v11-02c

CIO - Strat zonal mean abs diff for Apr



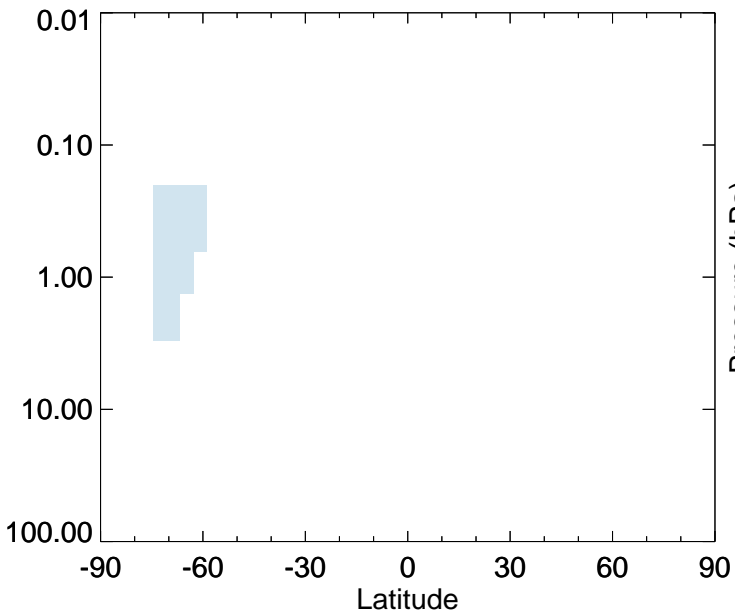
v11-02d / v11-02c

CIO - Strat zonal mean % diff for Apr



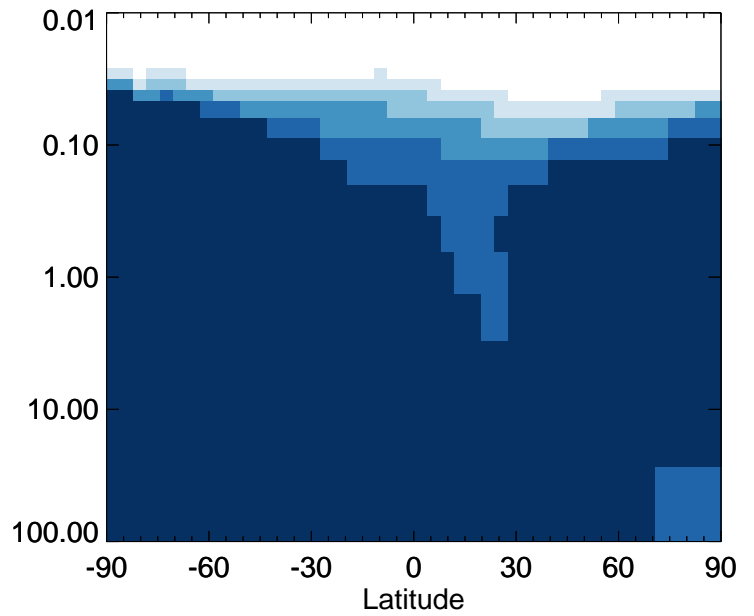
v11-02d - v11-02a

CIO - Strat zonal mean abs diff for Apr



v11-02d / v11-02a

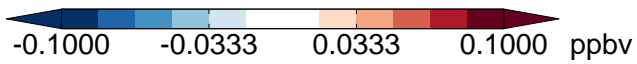
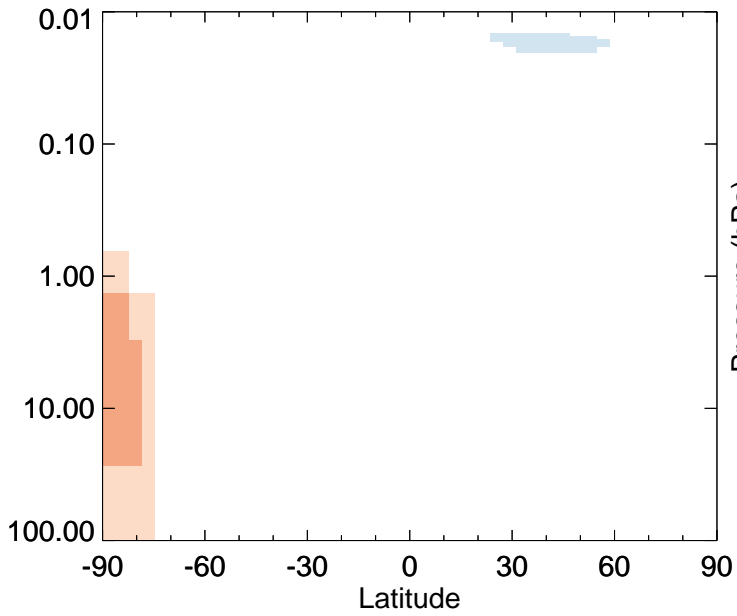
CIO - Strat zonal mean % diff for Apr



# GEOS-Chem Stratospheric Zonal Difference Maps

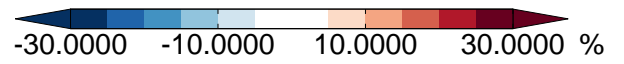
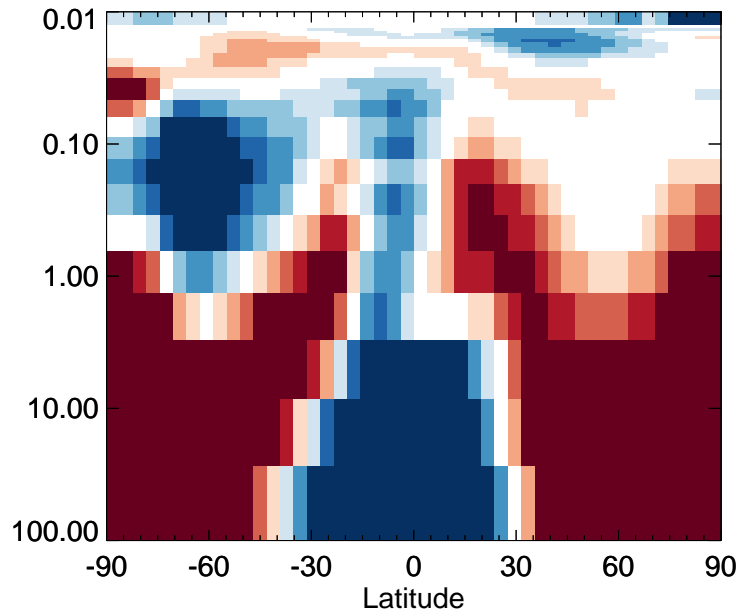
v11-02d - v11-02c

HOCl - Strat zonal mean abs diff for Apr



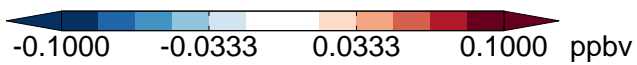
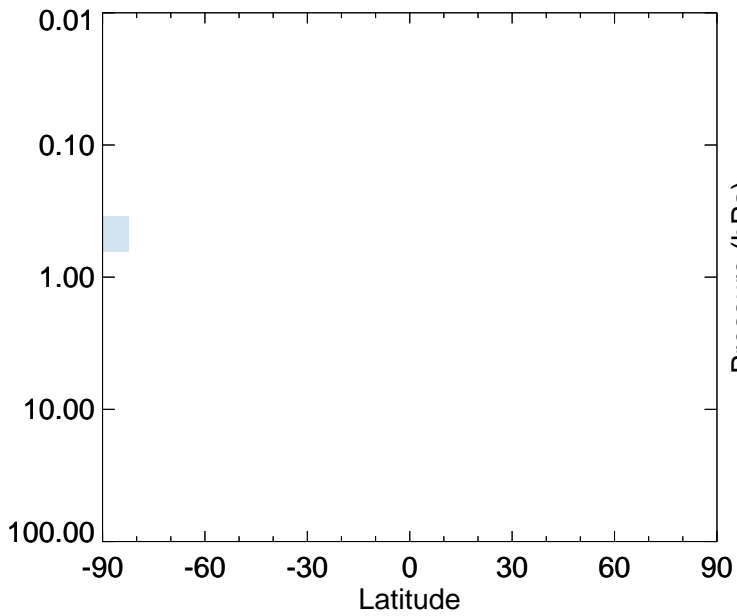
v11-02d / v11-02c

HOCl - Strat zonal mean % diff for Apr



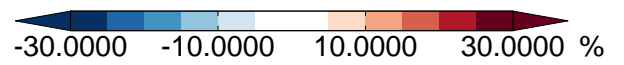
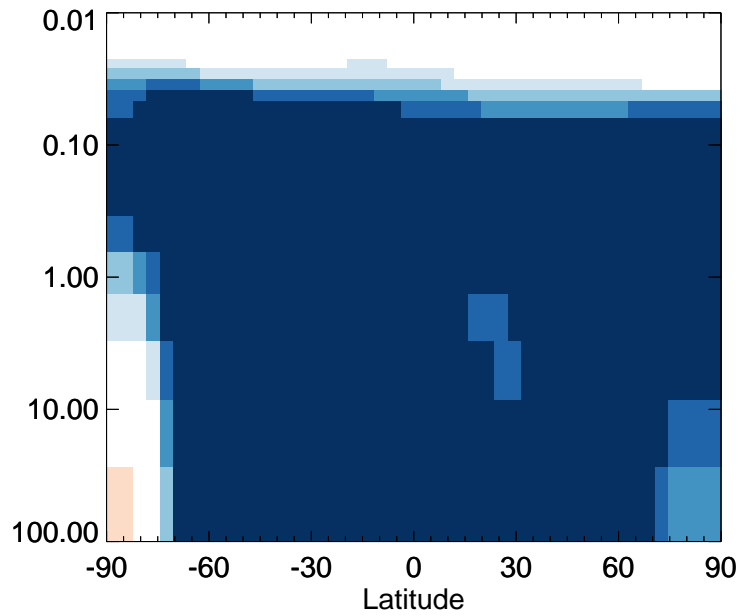
v11-02d - v11-02a

HOCl - Strat zonal mean abs diff for Apr



v11-02d / v11-02a

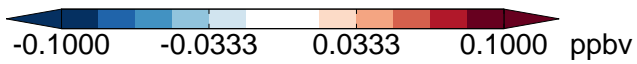
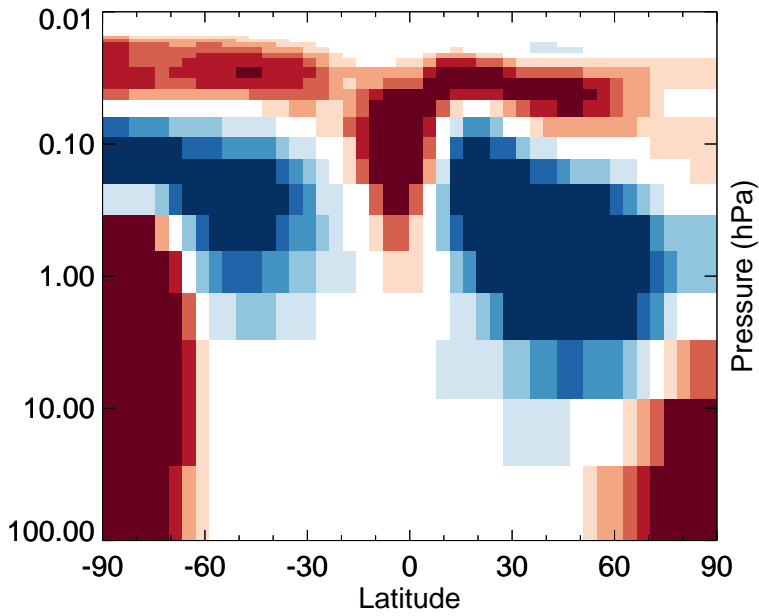
HOCl - Strat zonal mean % diff for Apr



# GEOS-Chem Stratospheric Zonal Difference Maps

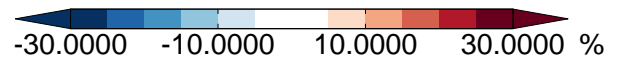
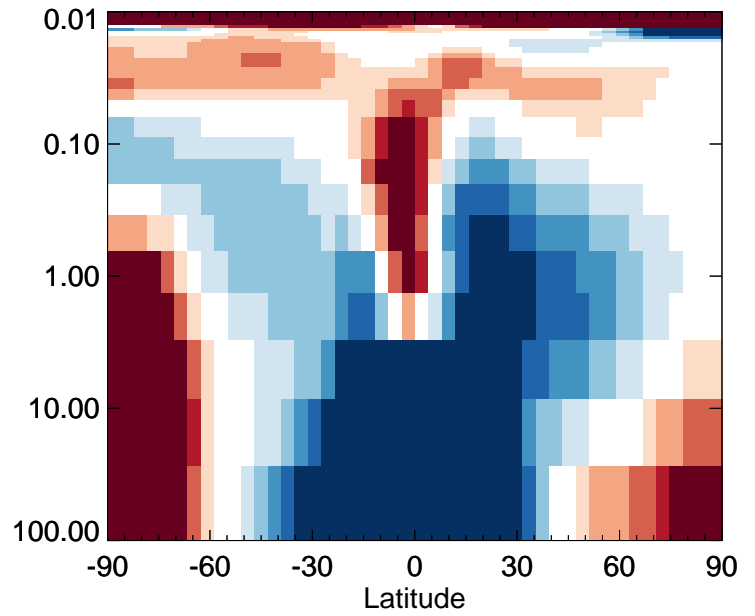
v11-02d - v11-02c

CINO3 - Strat zonal mean abs diff for Apr



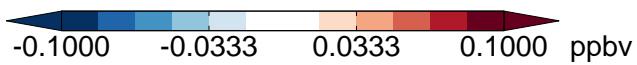
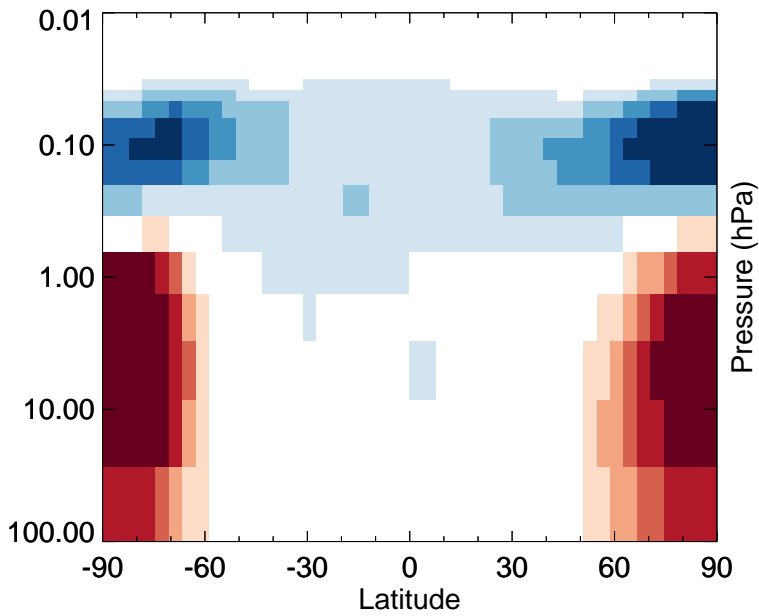
v11-02d / v11-02c

CINO3 - Strat zonal mean % diff for Apr



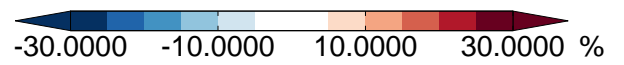
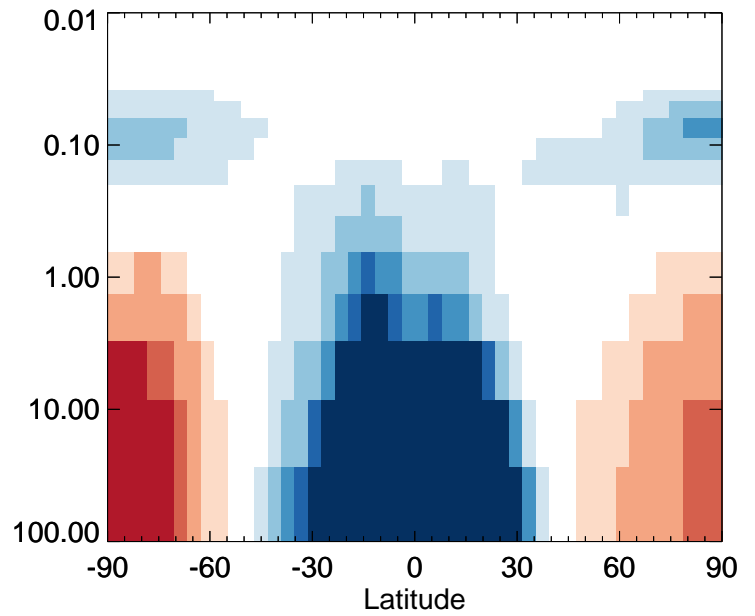
v11-02d - v11-02a

CINO3 - Strat zonal mean abs diff for Apr



v11-02d / v11-02a

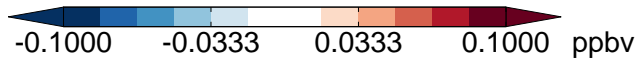
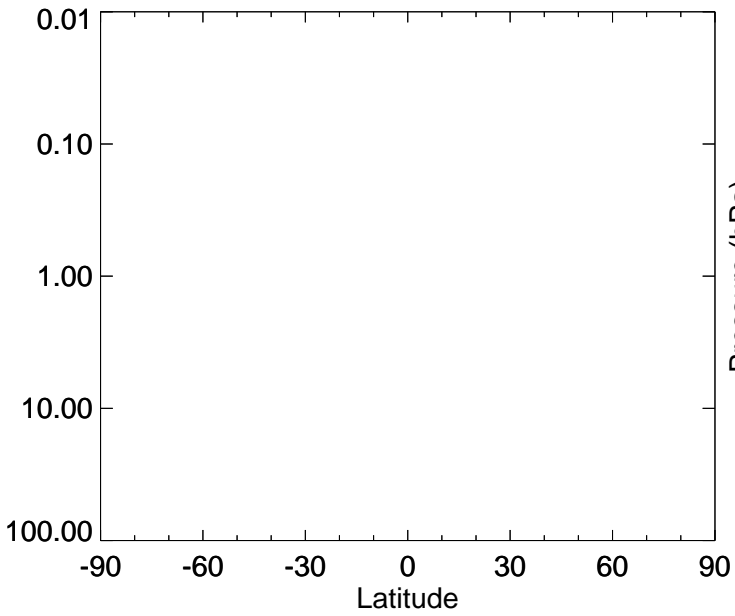
CINO3 - Strat zonal mean % diff for Apr



# GEOS-Chem Stratospheric Zonal Difference Maps

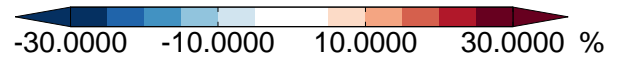
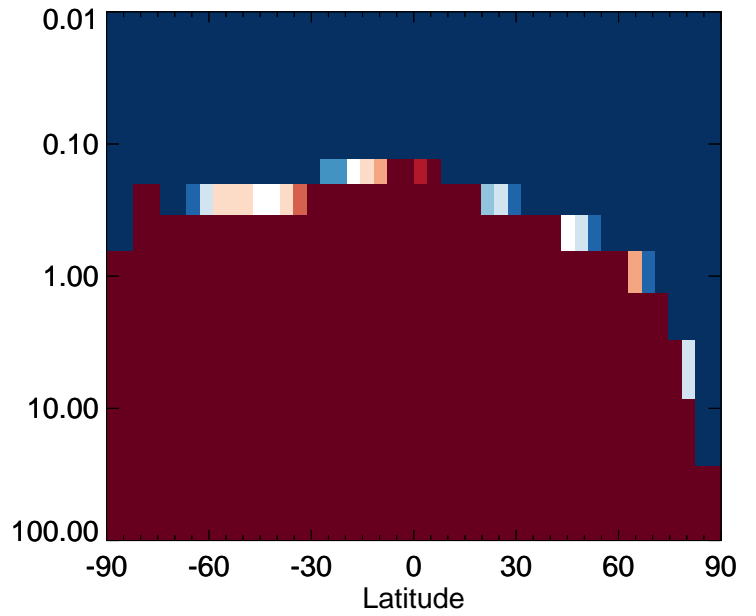
v11-02d - v11-02c

CINO2 - Strat zonal mean abs diff for Apr



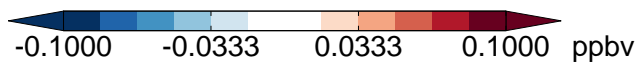
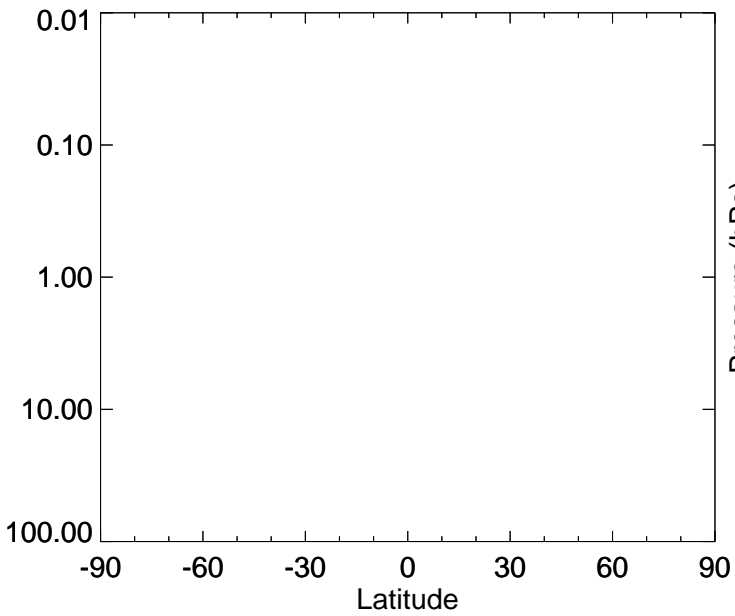
v11-02d / v11-02c

CINO2 - Strat zonal mean % diff for Apr



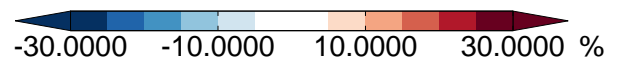
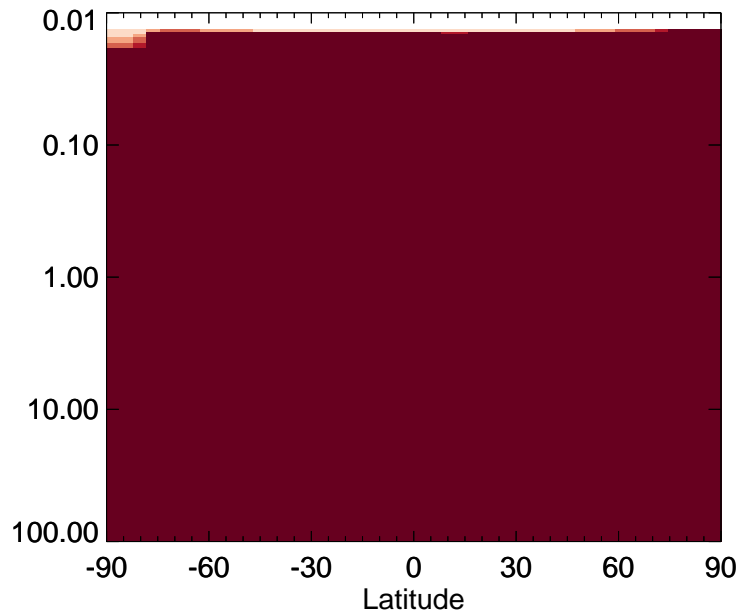
v11-02d - v11-02a

CINO2 - Strat zonal mean abs diff for Apr



v11-02d / v11-02a

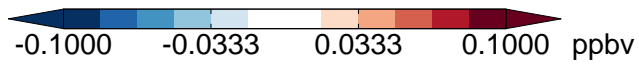
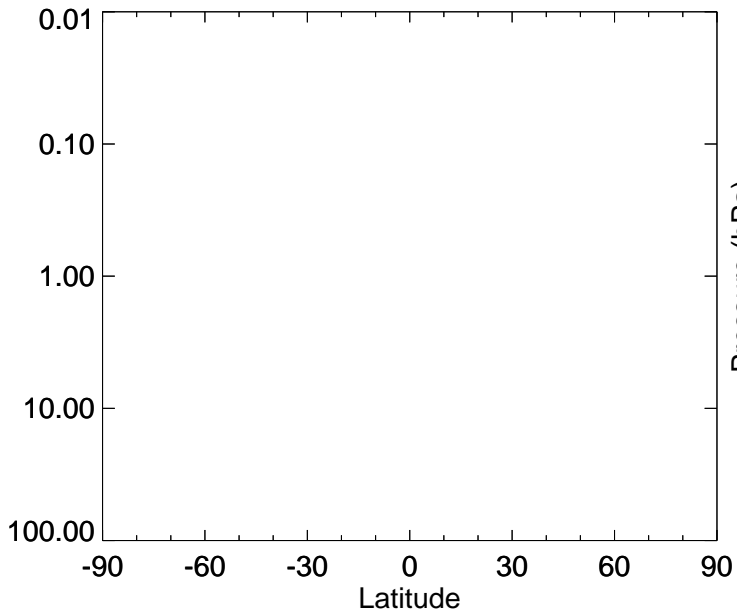
CINO2 - Strat zonal mean % diff for Apr



# GEOS-Chem Stratospheric Zonal Difference Maps

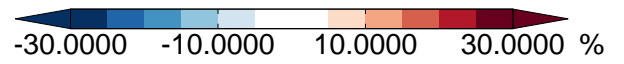
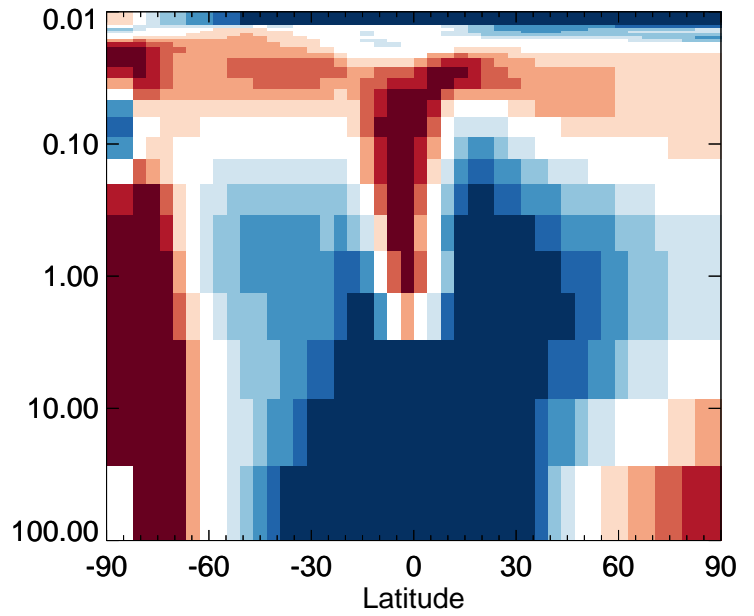
v11-02d - v11-02c

CIOO - Strat zonal mean abs diff for Apr



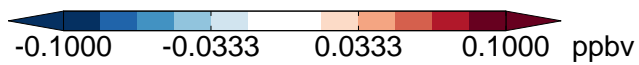
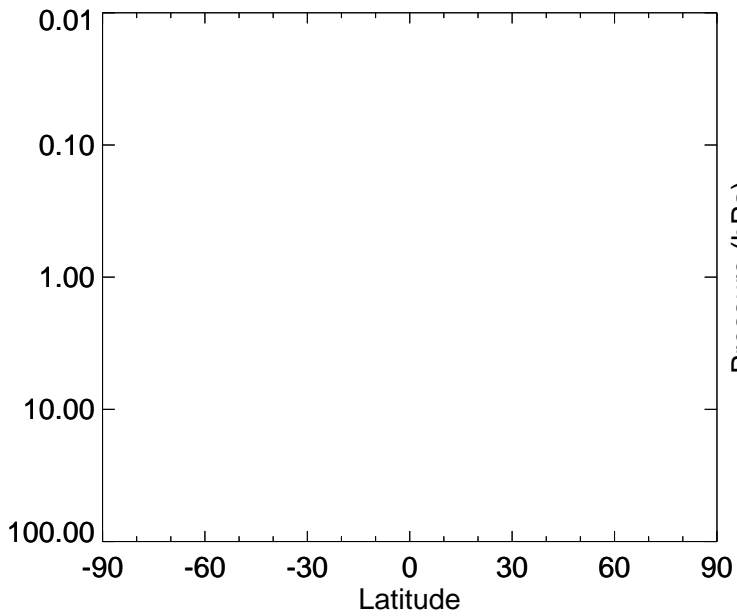
v11-02d / v11-02c

CIOO - Strat zonal mean % diff for Apr



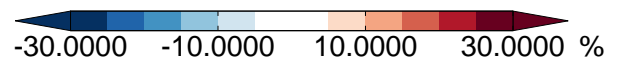
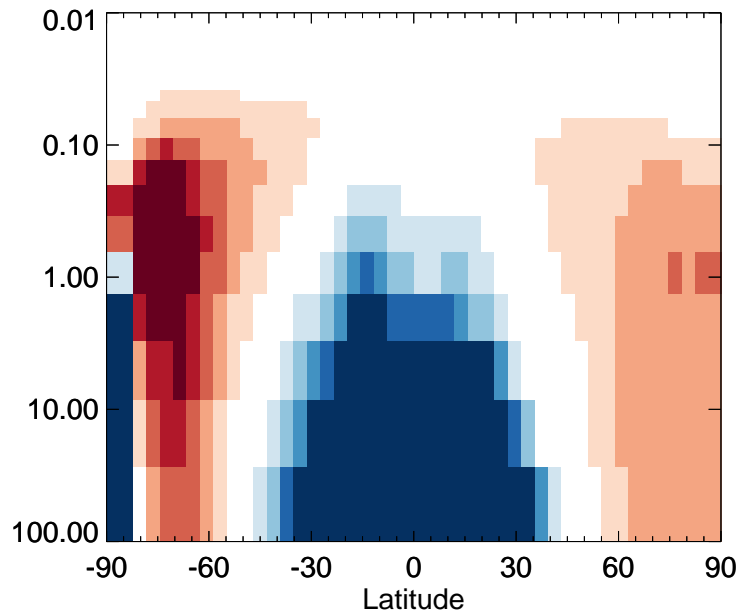
v11-02d - v11-02a

CIOO - Strat zonal mean abs diff for Apr



v11-02d / v11-02a

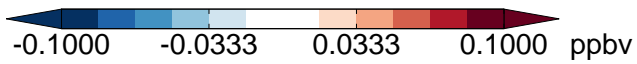
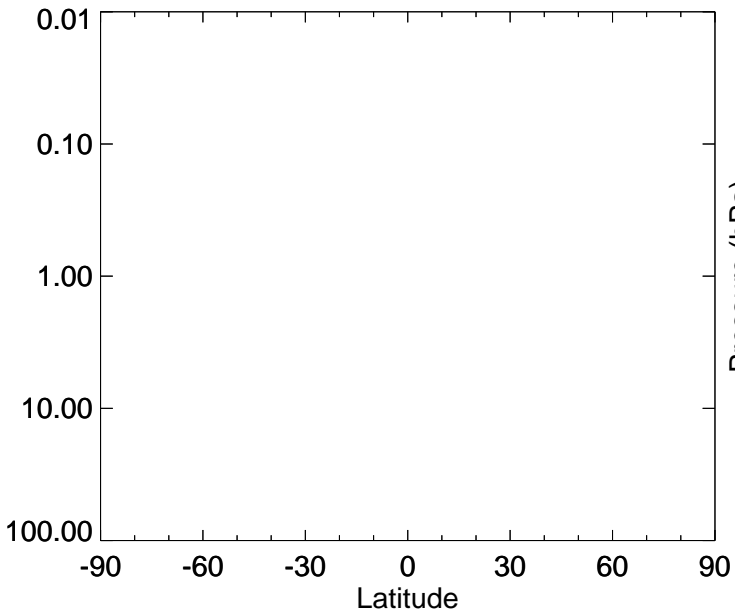
CIOO - Strat zonal mean % diff for Apr



# GEOS-Chem Stratospheric Zonal Difference Maps

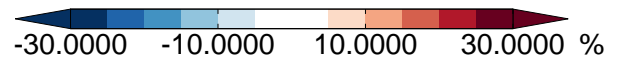
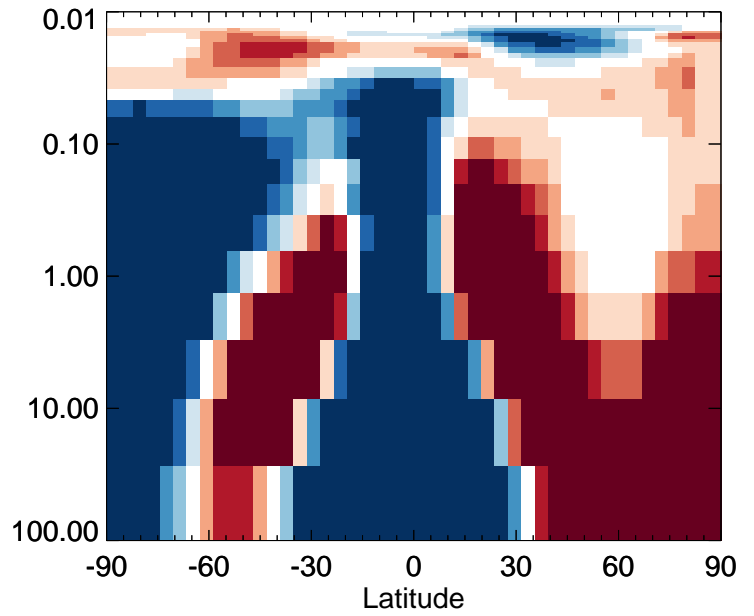
v11-02d - v11-02c

OCIO - Strat zonal mean abs diff for Apr



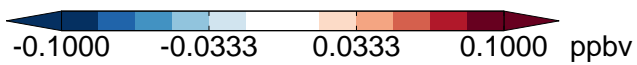
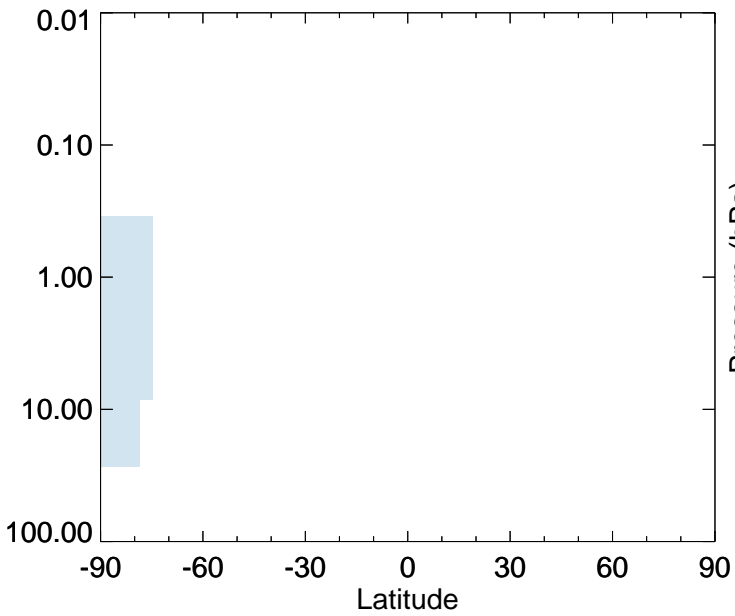
v11-02d / v11-02c

OCIO - Strat zonal mean % diff for Apr



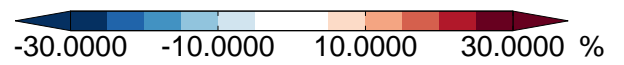
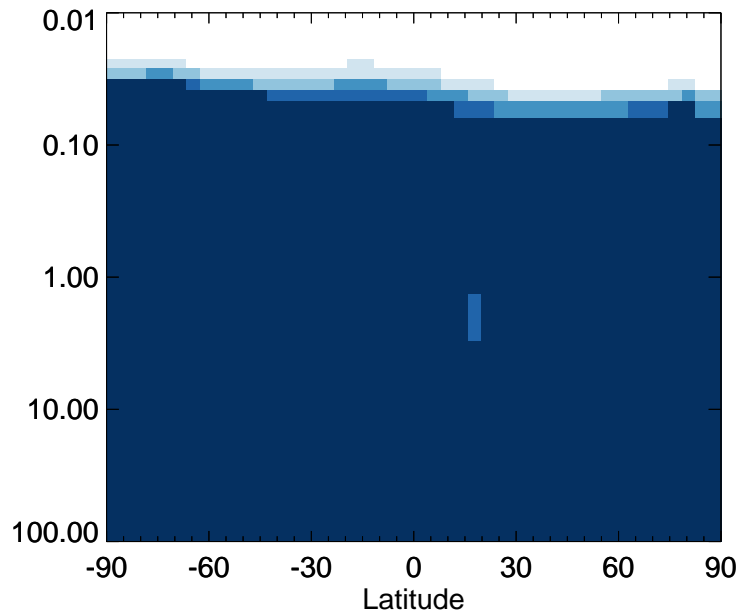
v11-02d - v11-02a

OCIO - Strat zonal mean abs diff for Apr



v11-02d / v11-02a

OCIO - Strat zonal mean % diff for Apr

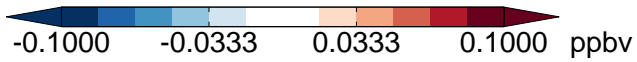
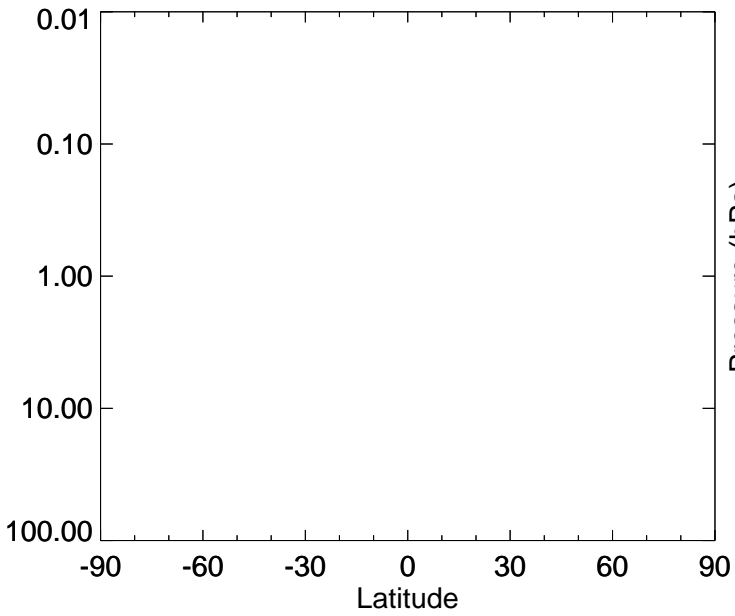




# GEOS-Chem Stratospheric Zonal Difference Maps

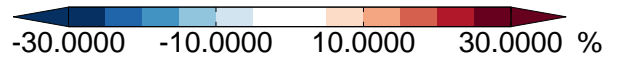
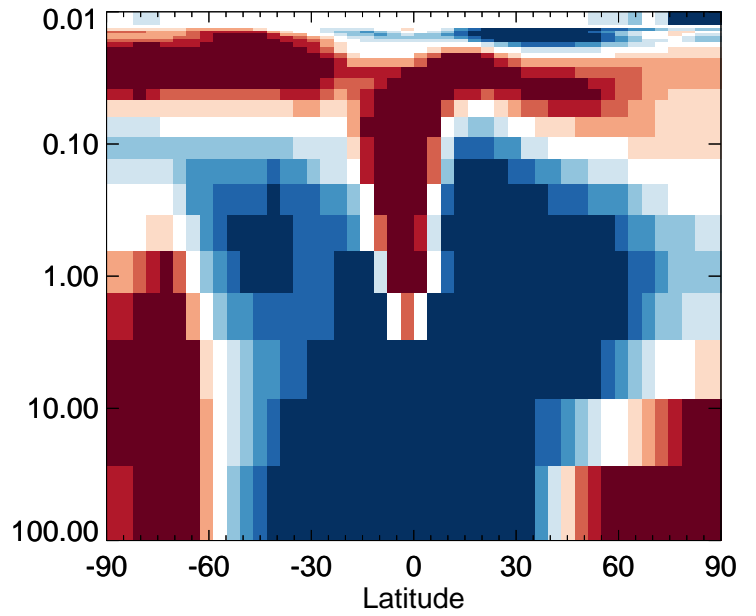
v11-02d - v11-02c

Cl<sub>2</sub> - Strat zonal mean abs diff for Apr



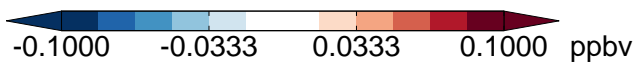
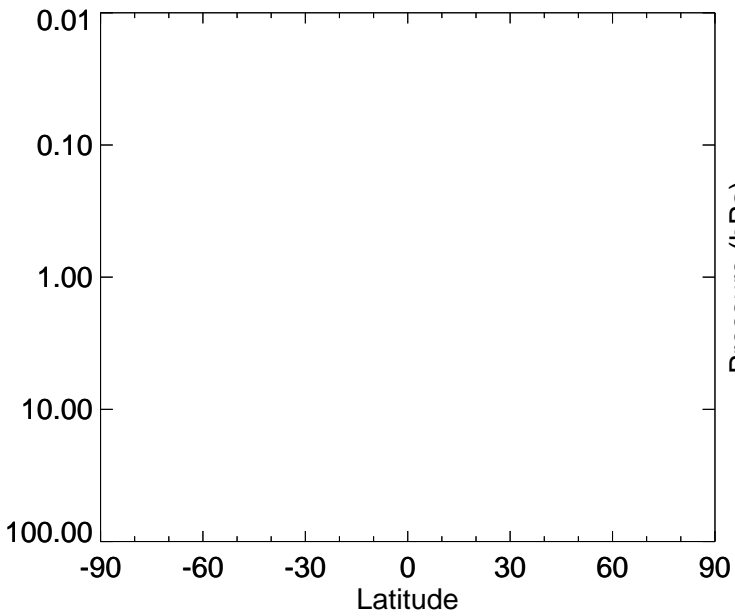
v11-02d / v11-02c

Cl<sub>2</sub> - Strat zonal mean % diff for Apr



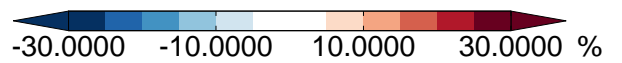
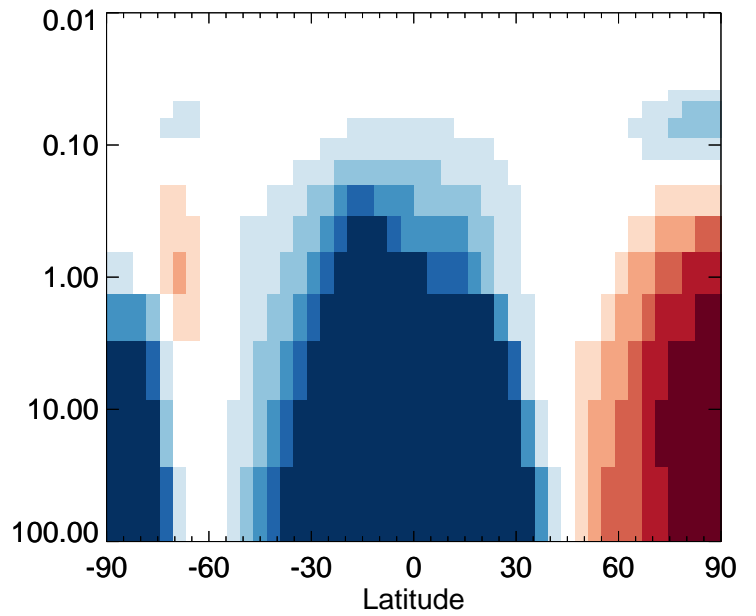
v11-02d - v11-02a

Cl<sub>2</sub> - Strat zonal mean abs diff for Apr



v11-02d / v11-02a

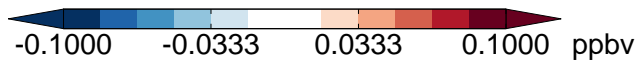
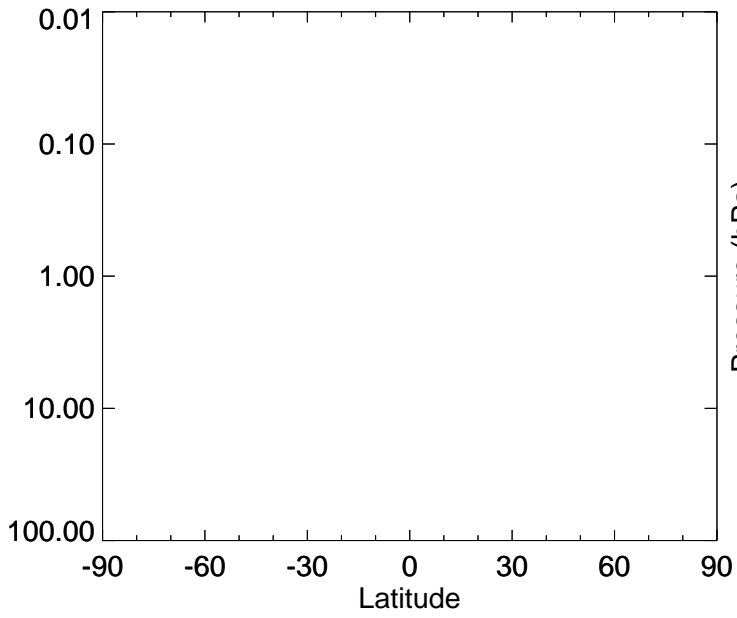
Cl<sub>2</sub> - Strat zonal mean % diff for Apr



# GEOS-Chem Stratospheric Zonal Difference Maps

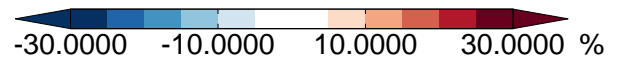
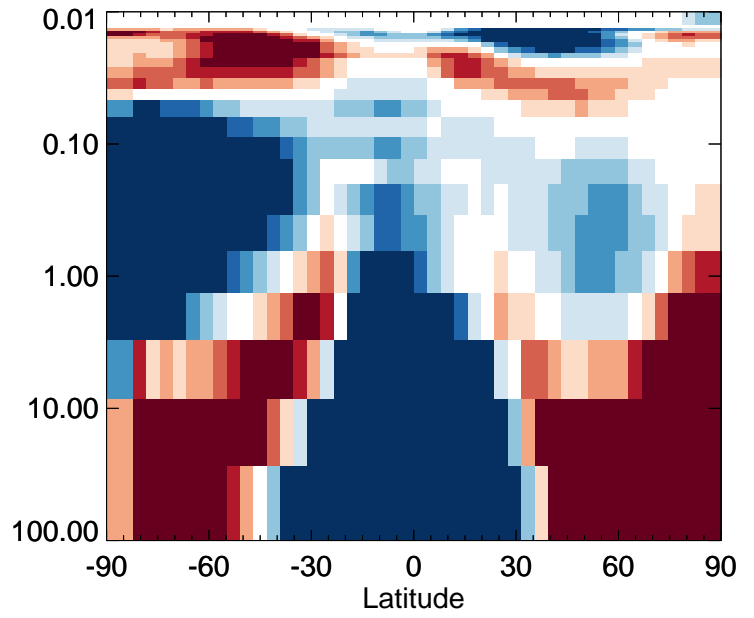
v11-02d - v11-02c

Cl<sub>2</sub>O<sub>2</sub> - Strat zonal mean abs diff for Apr



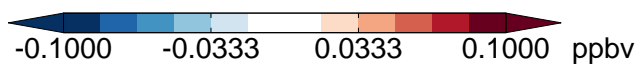
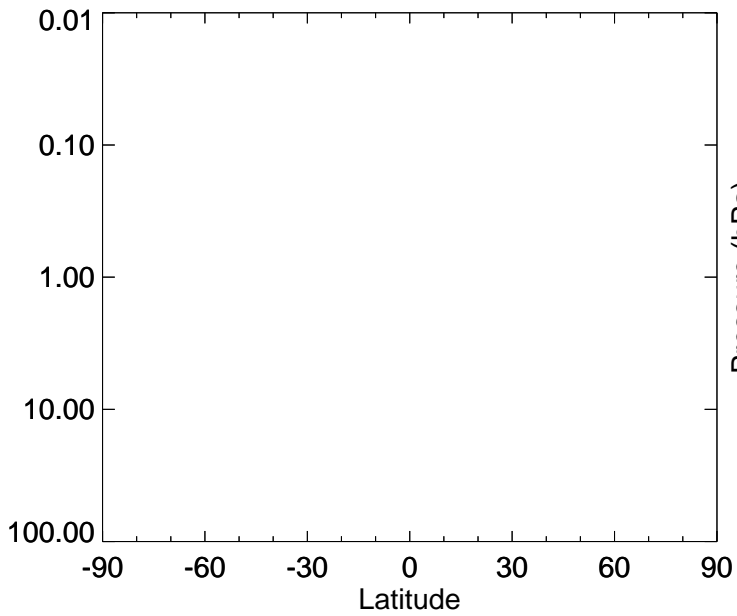
v11-02d / v11-02c

Cl<sub>2</sub>O<sub>2</sub> - Strat zonal mean % diff for Apr



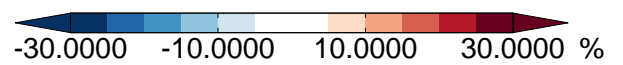
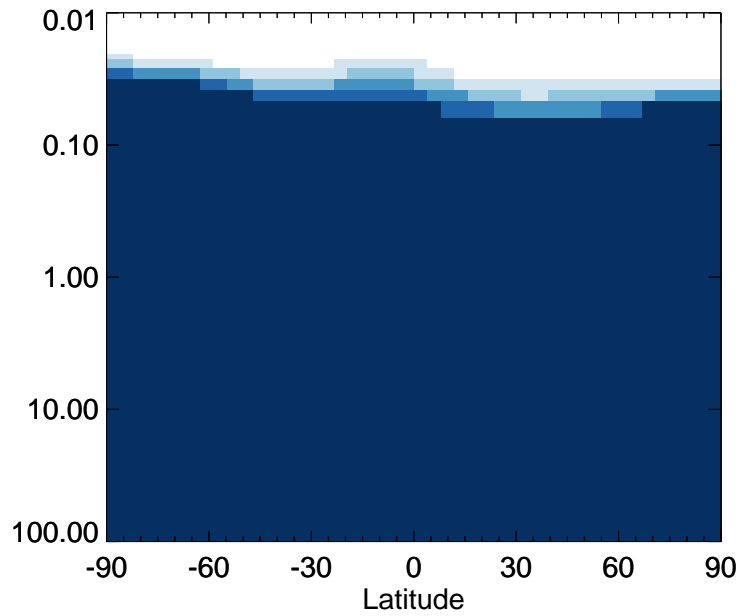
v11-02d - v11-02a

Cl<sub>2</sub>O<sub>2</sub> - Strat zonal mean abs diff for Apr



v11-02d / v11-02a


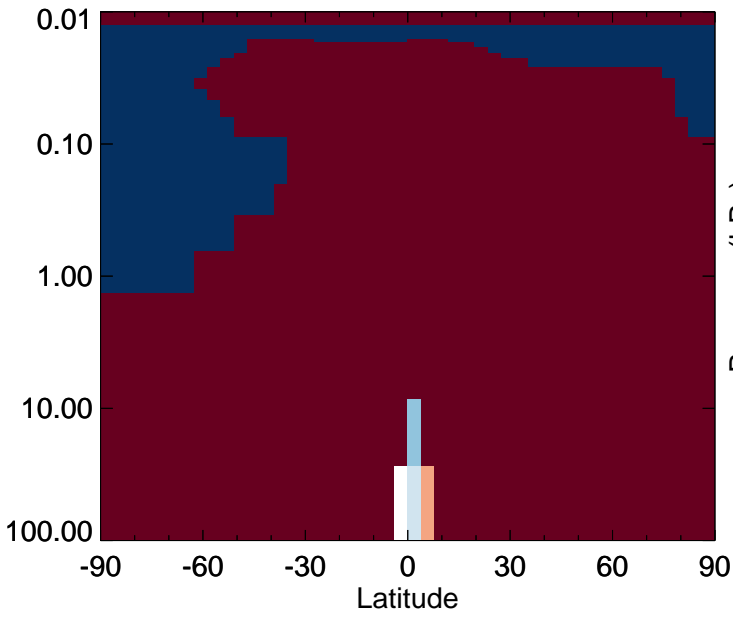
Cl<sub>2</sub>O<sub>2</sub> - Strat zonal mean % diff for Apr



# GEOS-Chem Stratospheric Zonal Difference Maps

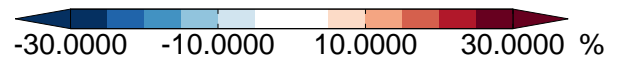
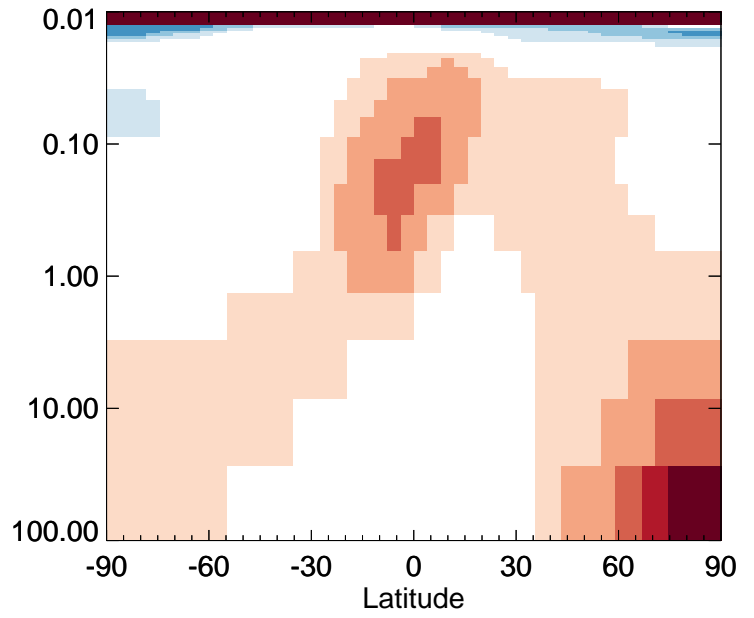
v11-02d - v11-02c

H<sub>2</sub>O - Strat zonal mean abs diff for Apr



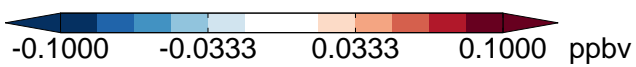
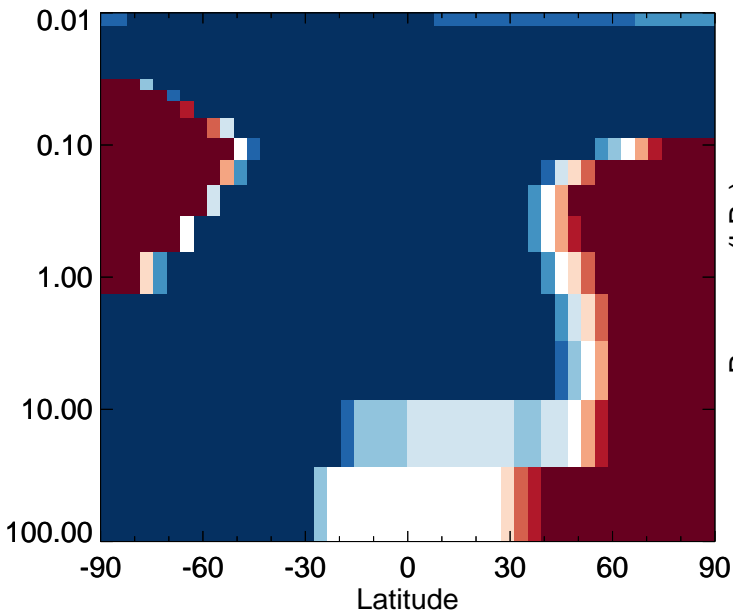
v11-02d / v11-02c

H<sub>2</sub>O - Strat zonal mean % diff for Apr



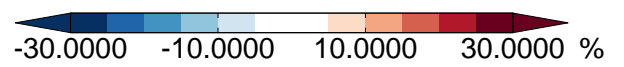
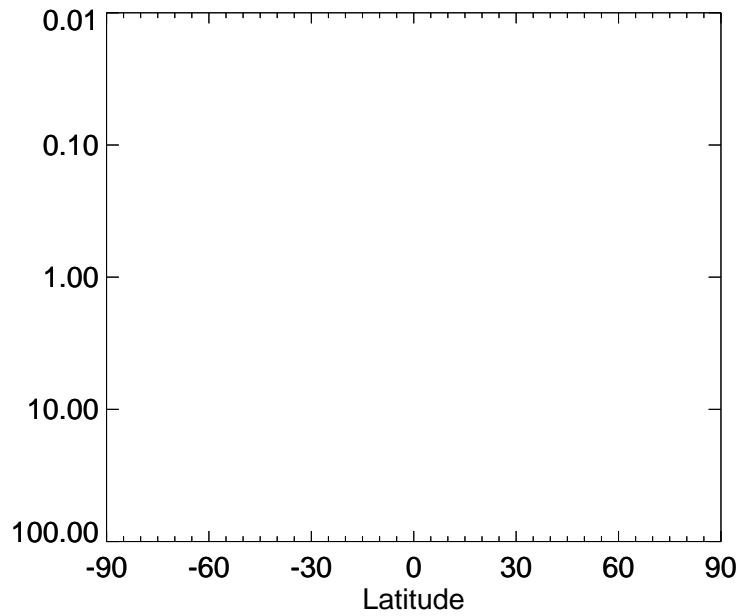
v11-02d - v11-02a

H<sub>2</sub>O - Strat zonal mean abs diff for Apr



v11-02d / v11-02a

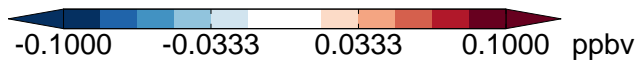
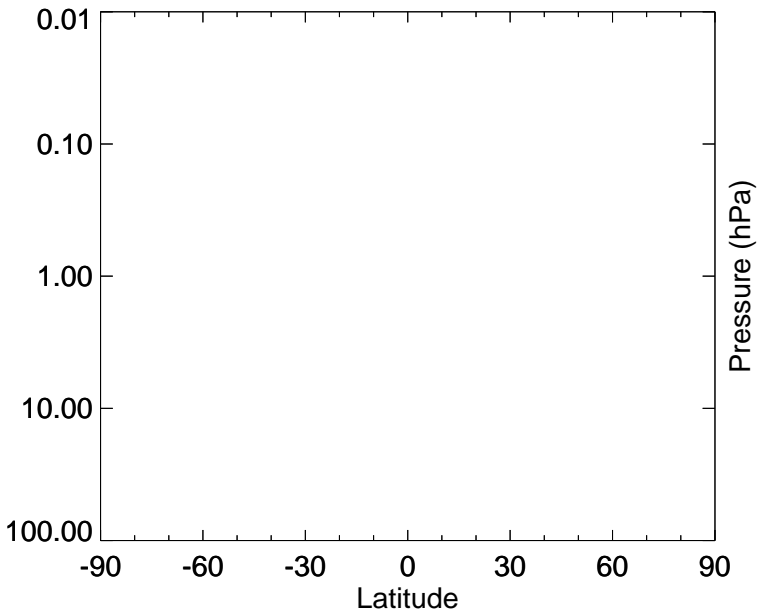
H<sub>2</sub>O - Strat zonal mean % diff for Apr



# GEOS-Chem Stratospheric Zonal Difference Maps

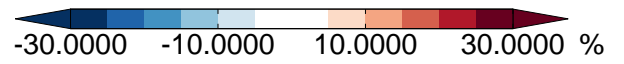
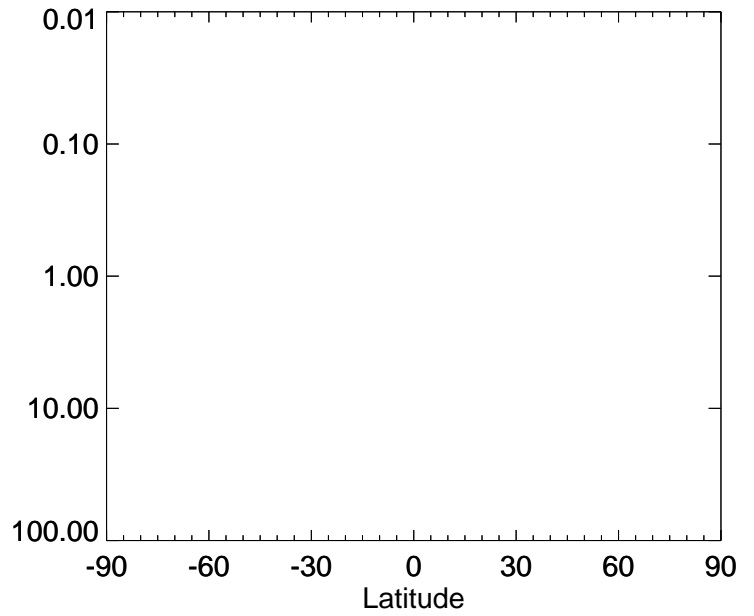
v11-02d - v11-02c

SOAP - Strat zonal mean abs diff for Apr



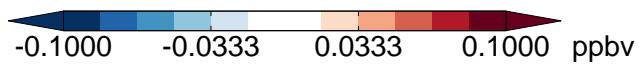
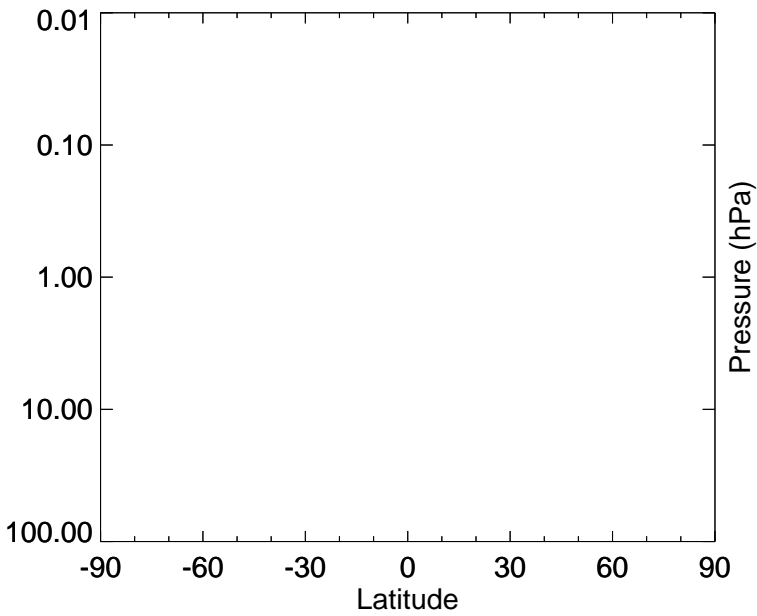
v11-02d / v11-02c

SOAP - Strat zonal mean % diff for Apr



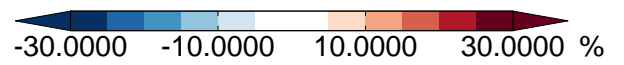
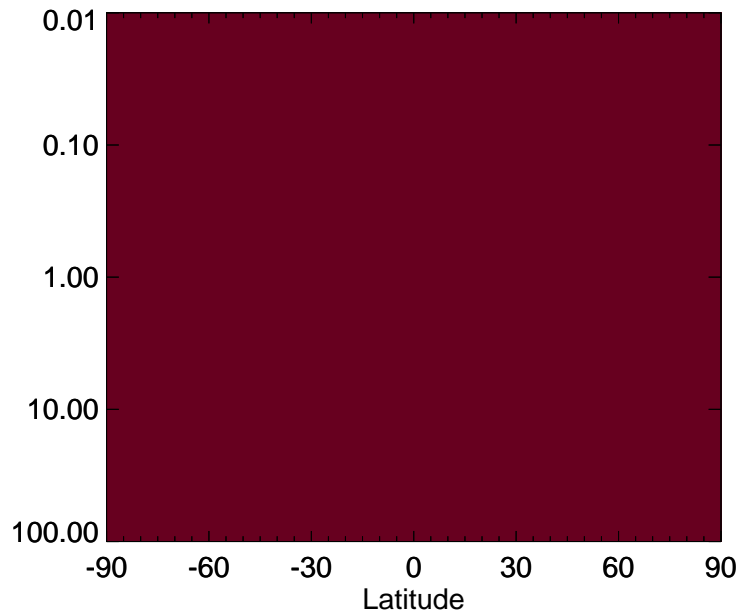
v11-02d - v11-02a

SOAP - Strat zonal mean abs diff for Apr



v11-02d / v11-02a

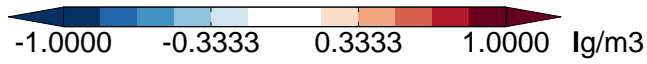
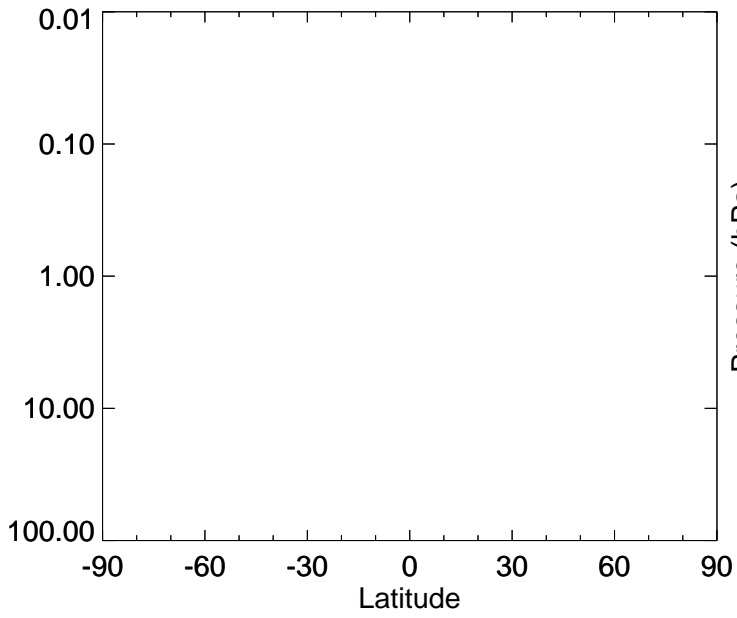
SOAP - Strat zonal mean % diff for Apr



# GEOS-Chem Stratospheric Zonal Difference Maps

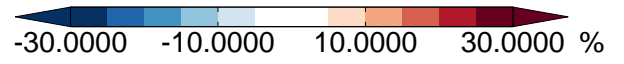
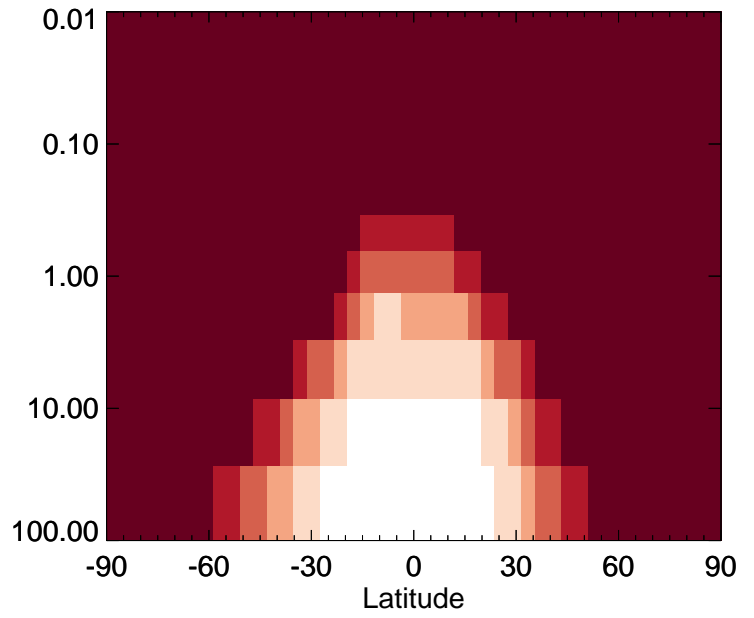
v11-02d - v11-02c

SOAS - Strat zonal mean abs diff for Apr



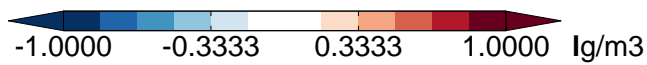
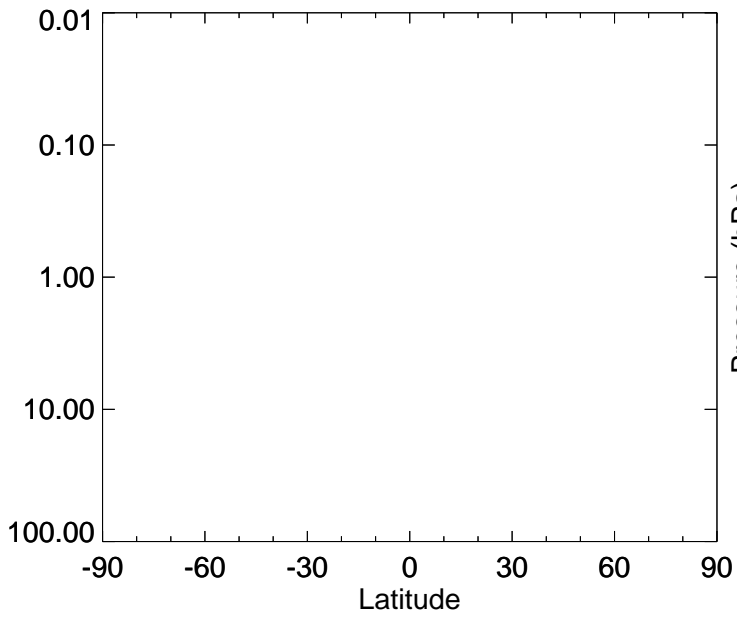
v11-02d / v11-02c

SOAS - Strat zonal mean % diff for Apr



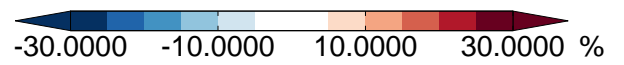
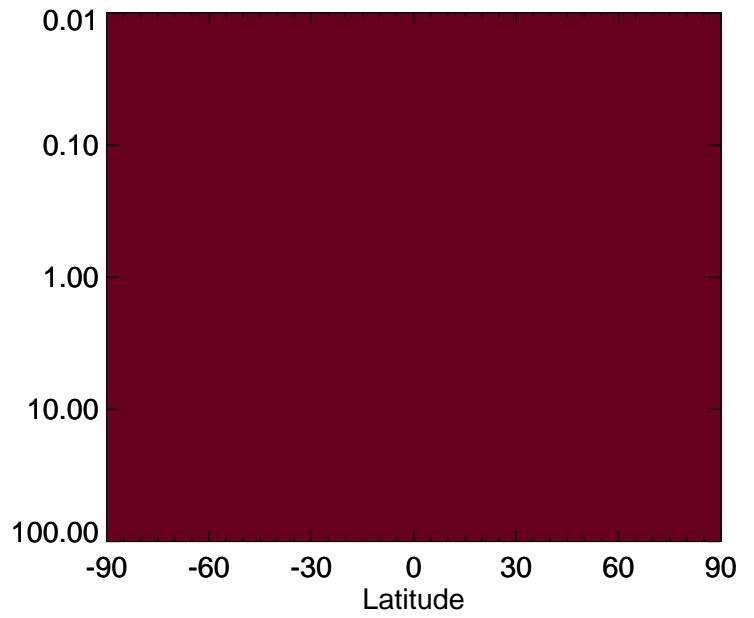
v11-02d - v11-02a

SOAS - Strat zonal mean abs diff for Apr



v11-02d / v11-02a


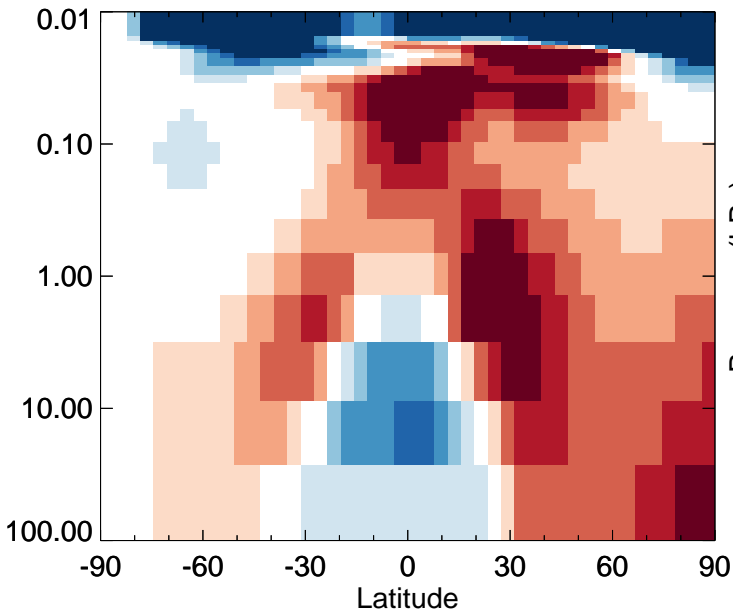
SOAS - Strat zonal mean % diff for Apr



GEOS-Chem Stratospheric Zonal Difference Maps

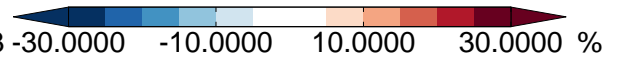
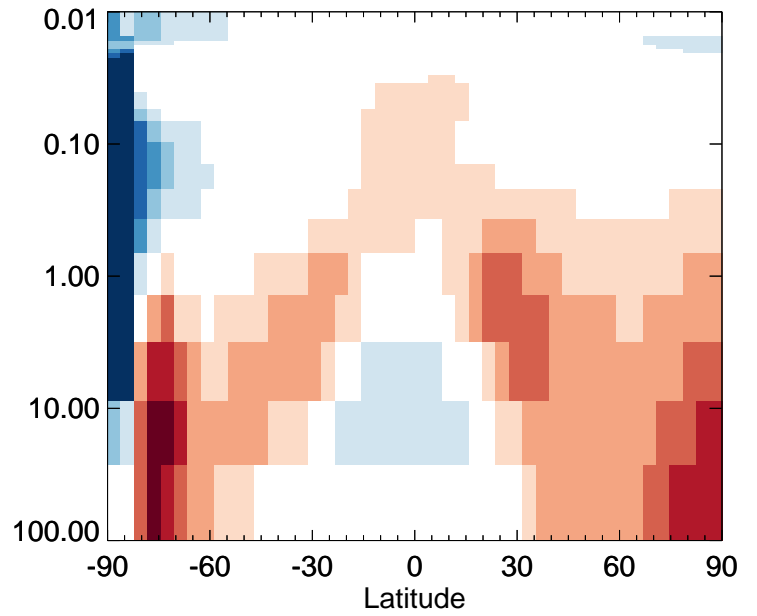
v11-02d - v11-02c

OH - Strat zonal mean abs diff for Apr




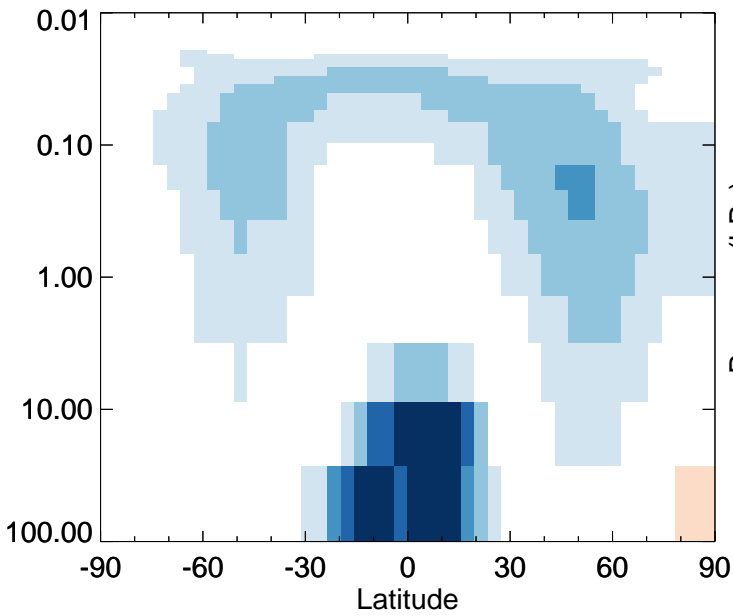
v11-02d / v11-02c

OH - Strat zonal mean % diff for Apr



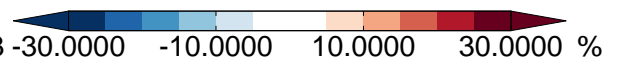
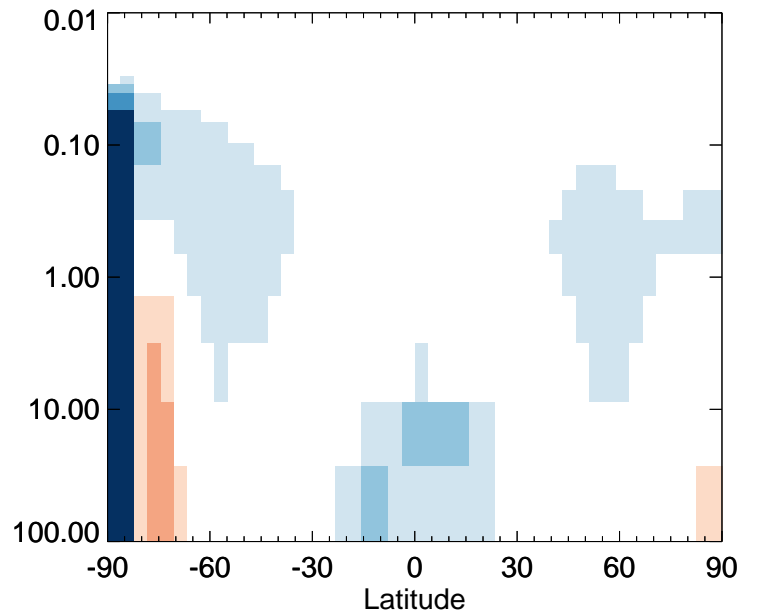
v11-02d - v11-02a

OH - Strat zonal mean abs diff for Apr



v11-02d / v11-02a


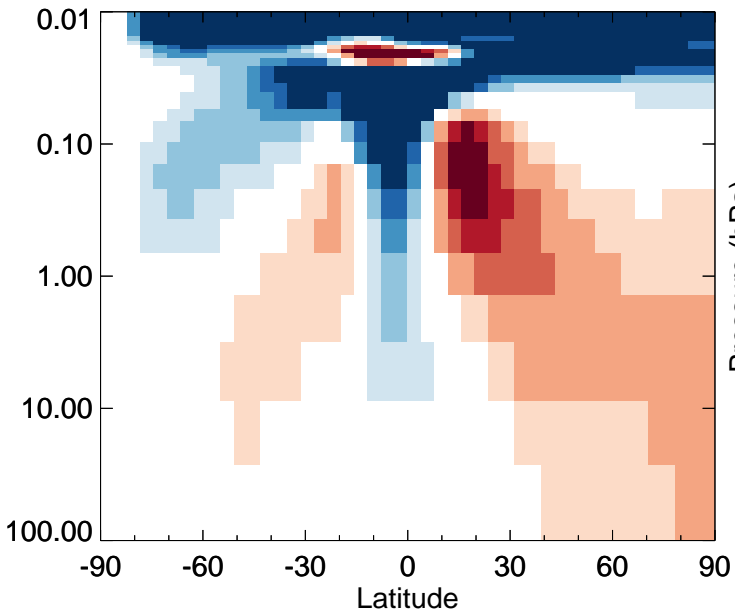
OH - Strat zonal mean % diff for Apr



GEOS-Chem Stratospheric Zonal Difference Maps

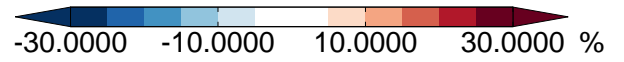
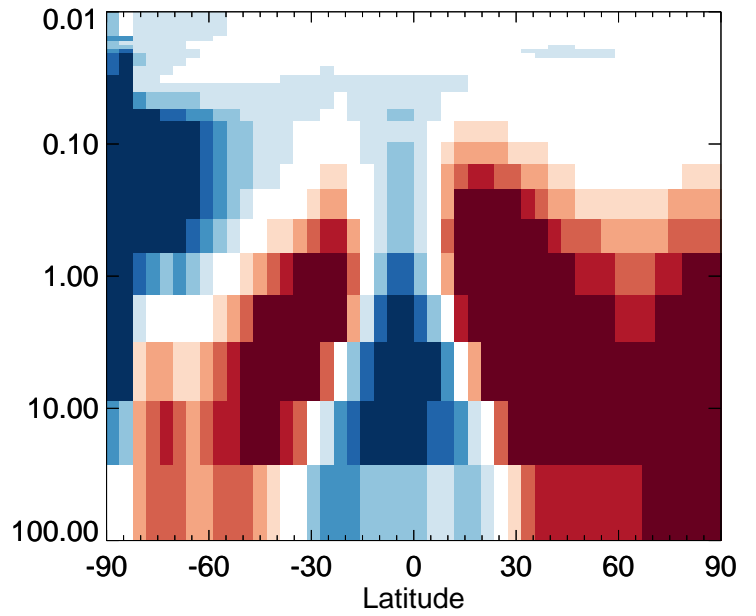
v11-02d - v11-02c

HO2 - Strat zonal mean abs diff for Apr



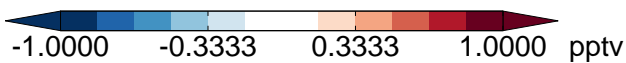
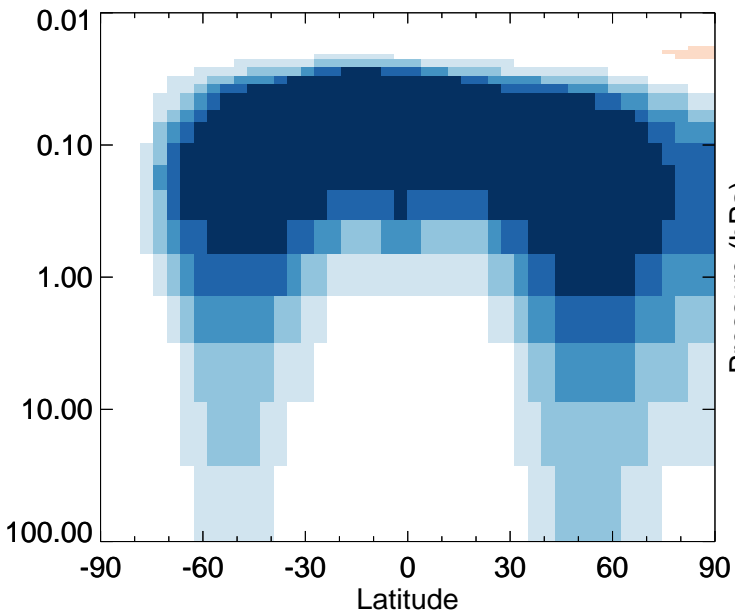
v11-02d / v11-02c

HO2 - Strat zonal mean % diff for Apr



v11-02d - v11-02a

HO2 - Strat zonal mean abs diff for Apr



v11-02d / v11-02a

HO2 - Strat zonal mean % diff for Apr

