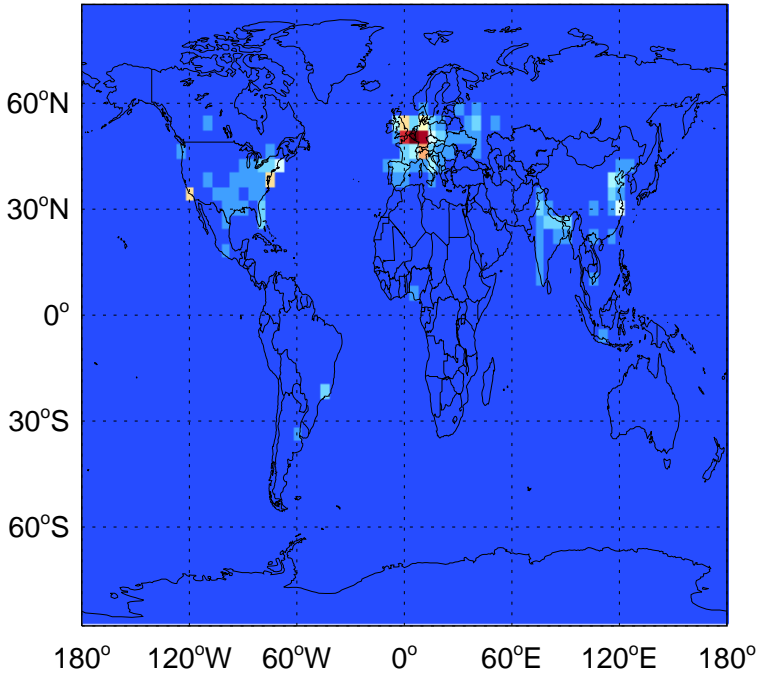


GEOS-Chem Emission Maps

v11-02a

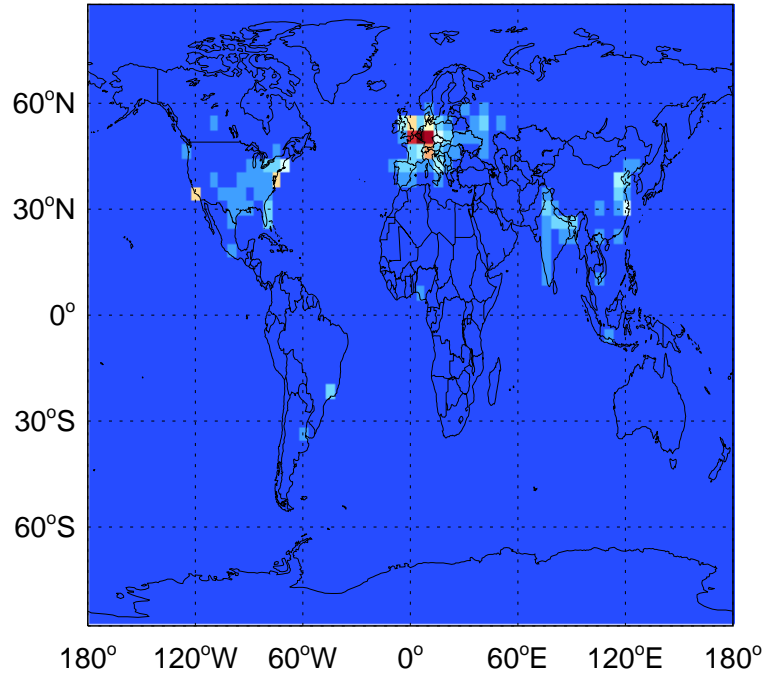
ACET column anth+biof emissions for Oct



0.00e+00 3.17e+10 6.35e+10 atoms C/cm²/s

v11-02c

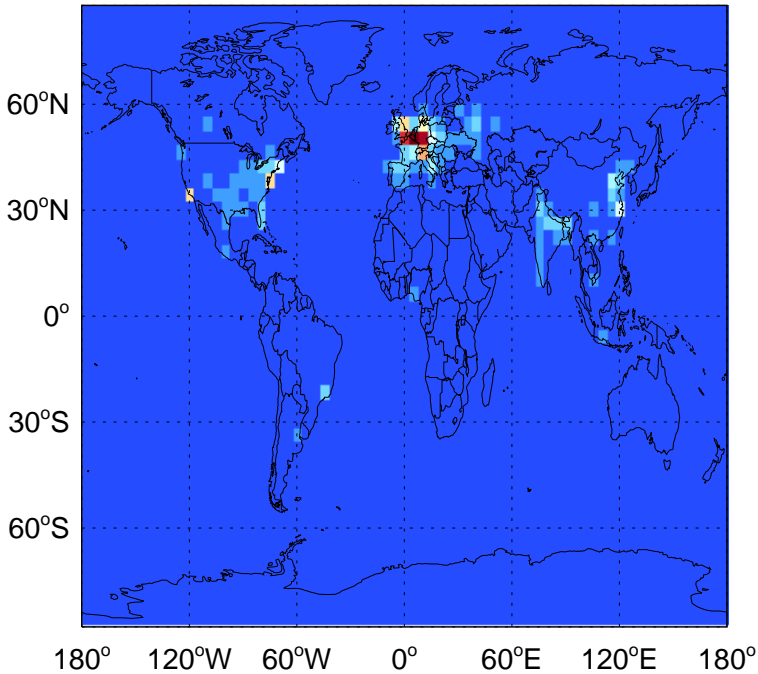
ACET column anth+biof emissions for Oct



0.00e+00 3.17e+10 6.35e+10 atoms C/cm²/s

v11-02d

ACET column anth+biof emissions for Oct

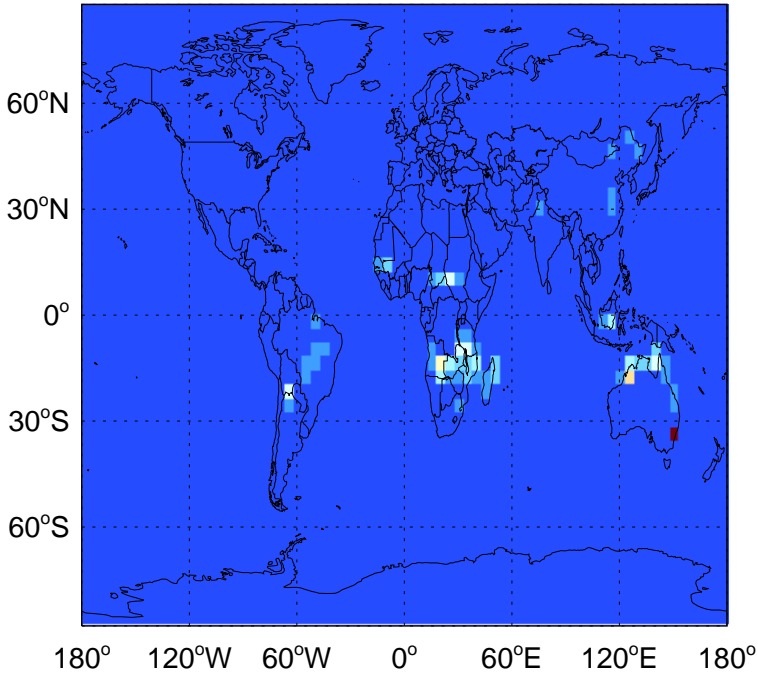


0.00e+00 3.17e+10 6.35e+10 atoms C/cm²/s

GEOS-Chem Emission Maps

v11-02a

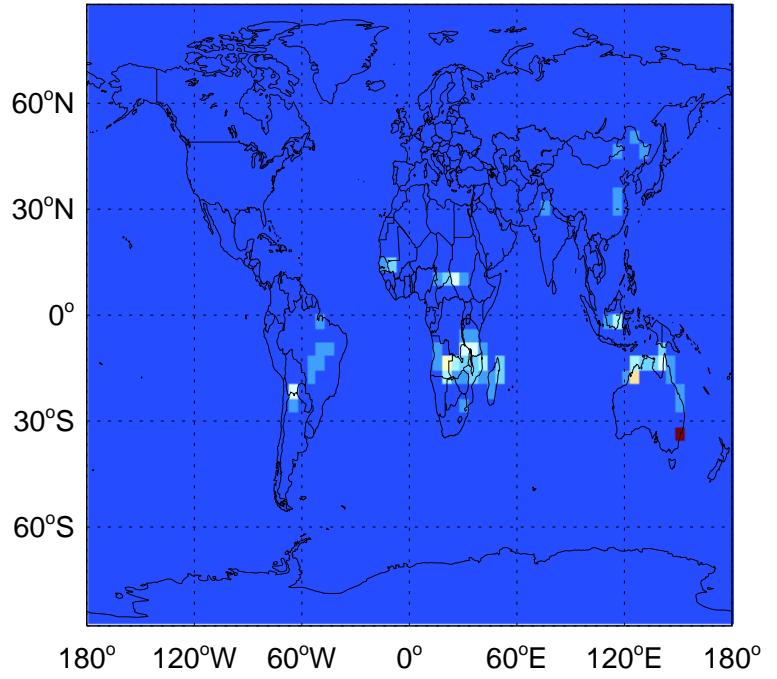
ACET biomass emissions for Oct



0.00e+00 1.48e+10 2.95e+10 atoms C/cm2/s

v11-02c

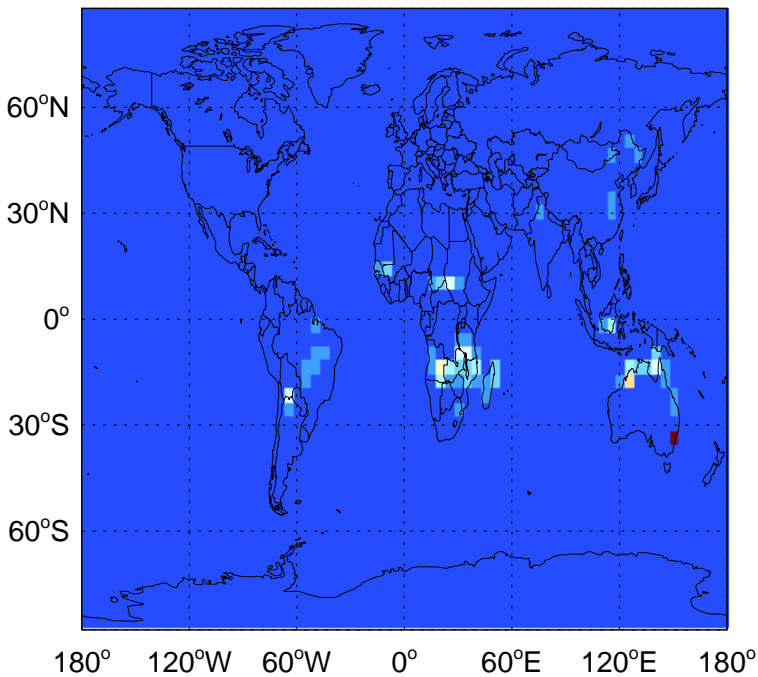
ACET biomass emissions for Oct



0.00e+00 1.48e+10 2.95e+10 atoms C/cm2/s

v11-02d

ACET biomass emissions for Oct

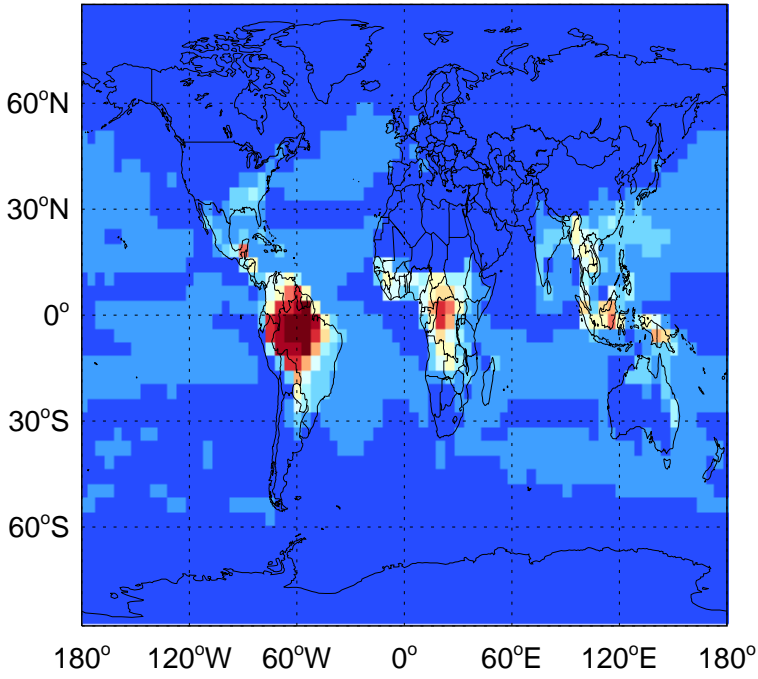


0.00e+00 1.48e+10 2.95e+10 atoms C/cm2/s

GEOS-Chem Emission Maps

v11-02a

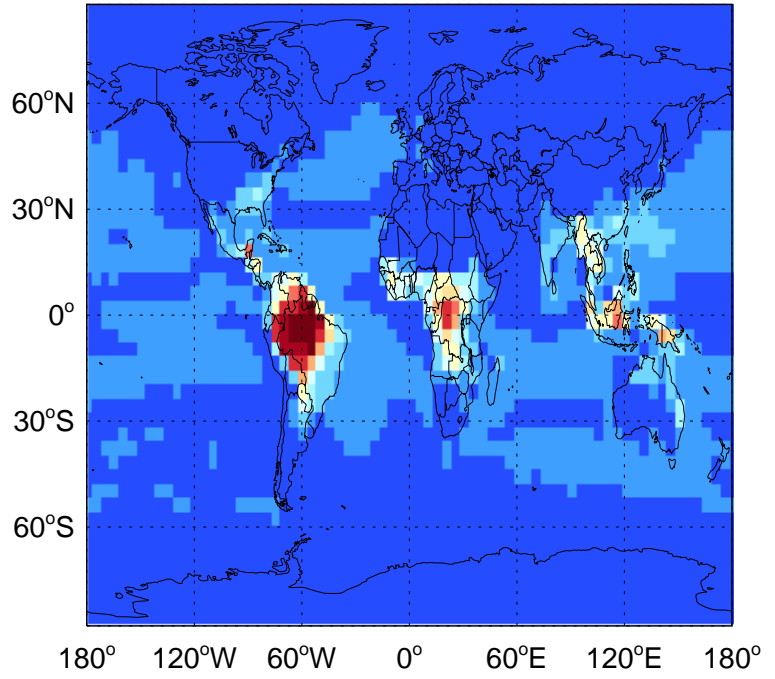
ACET biogenic emissions for Oct



0.00e+00 7.79e+10 1.56e+11 atoms C/cm2/s

v11-02c

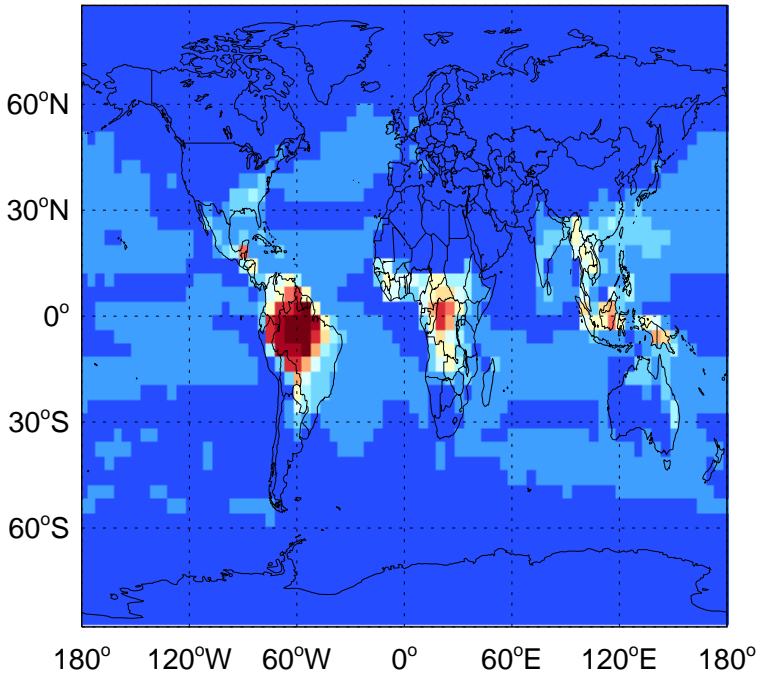
ACET biogenic emissions for Oct



0.00e+00 7.79e+10 1.56e+11 atoms C/cm2/s

v11-02d

ACET biogenic emissions for Oct

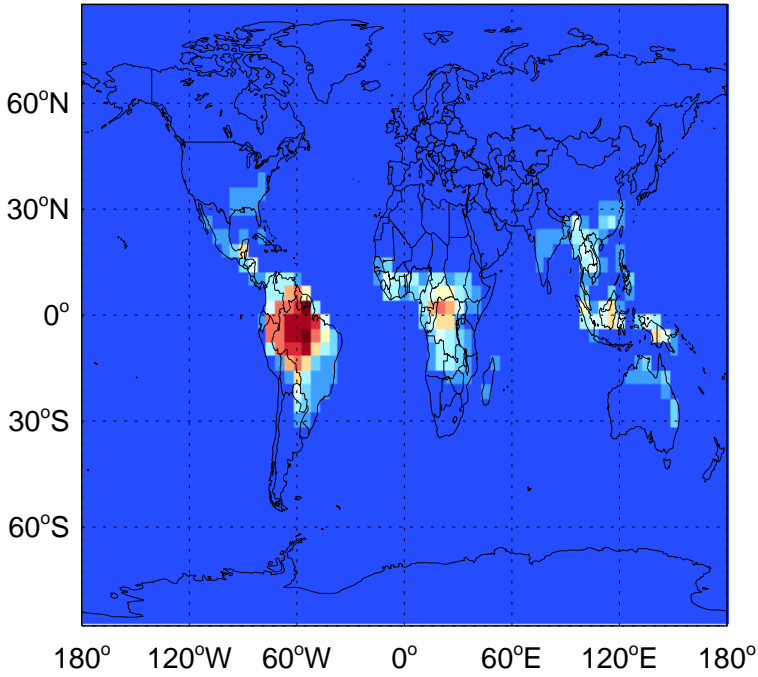


0.00e+00 7.79e+10 1.56e+11 atoms C/cm2/s

GEOS-Chem Emission Maps

v11-02a

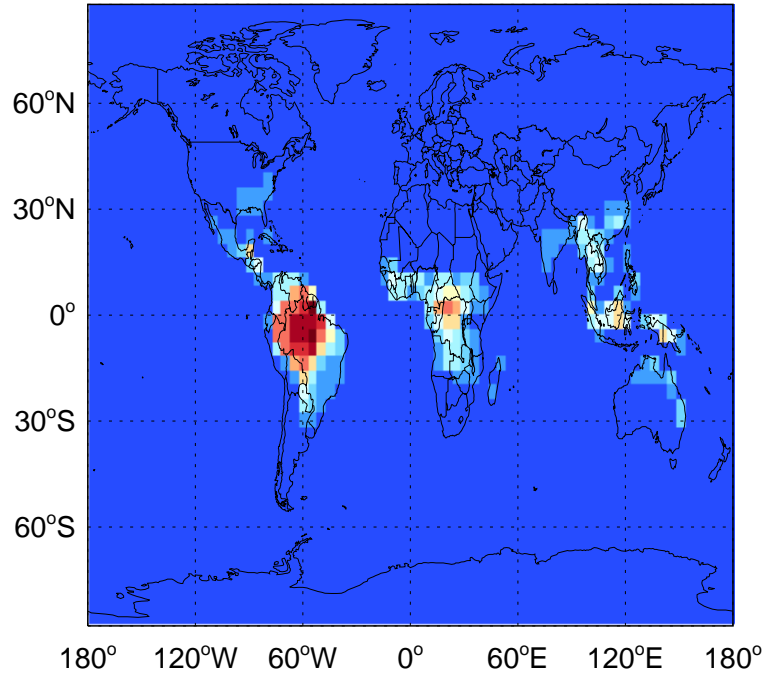
ACET from MONOT emissions for Oct



0.00e+00 1.32e+10 2.65e+10atoms C/cm2/s

v11-02c

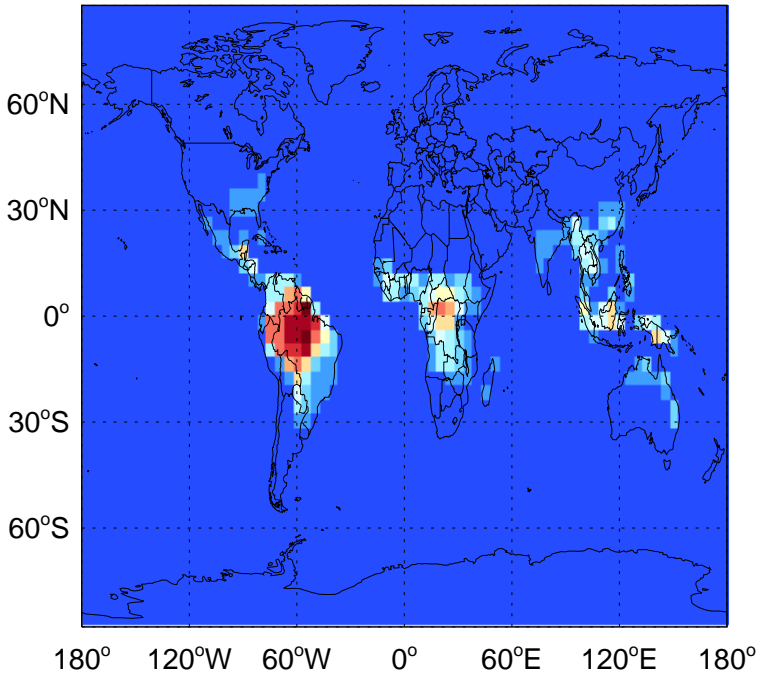
ACET from MONOT emissions for Oct



0.00e+00 1.32e+10 2.65e+10atoms C/cm2/s

v11-02d

ACET from MONOT emissions for Oct

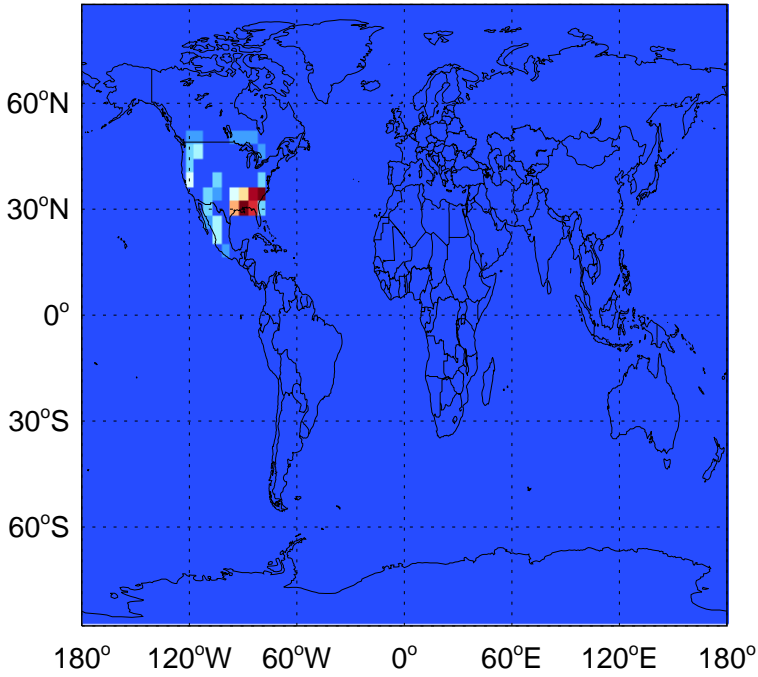


0.00e+00 1.32e+10 2.65e+10atoms C/cm2/s

GEOS-Chem Emission Maps

v11-02a

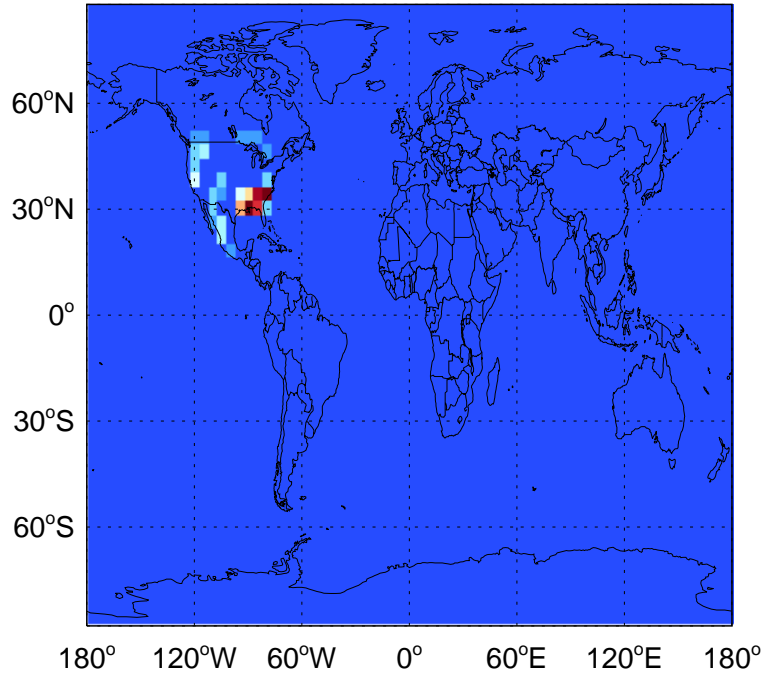
ACET from MBO emissions for Oct



0.00e+00 1.86e+09 3.73e+09atoms C/cm²/s

v11-02c

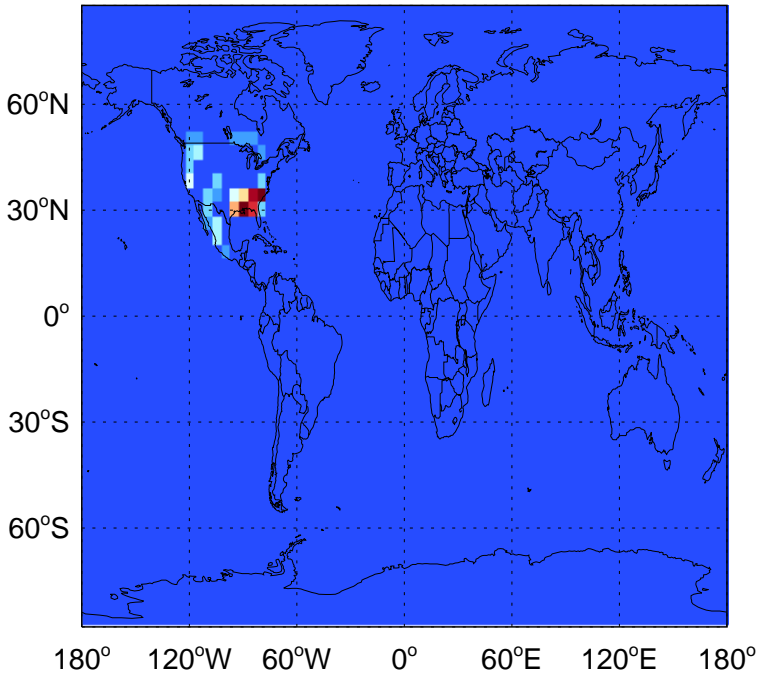
ACET from MBO emissions for Oct



0.00e+00 1.86e+09 3.73e+09atoms C/cm²/s

v11-02d

ACET from MBO emissions for Oct

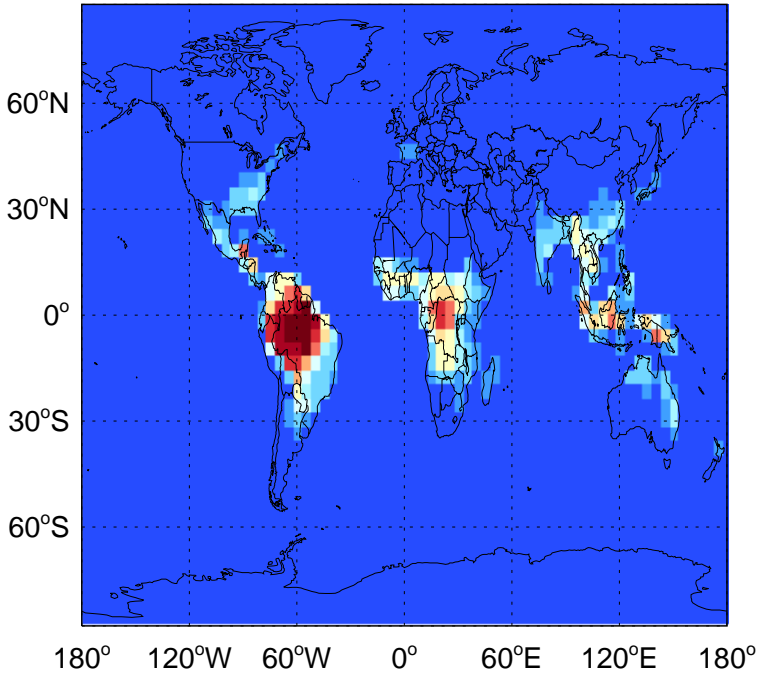


0.00e+00 1.86e+09 3.73e+09atoms C/cm²/s

GEOS-Chem Emission Maps

v11-02a

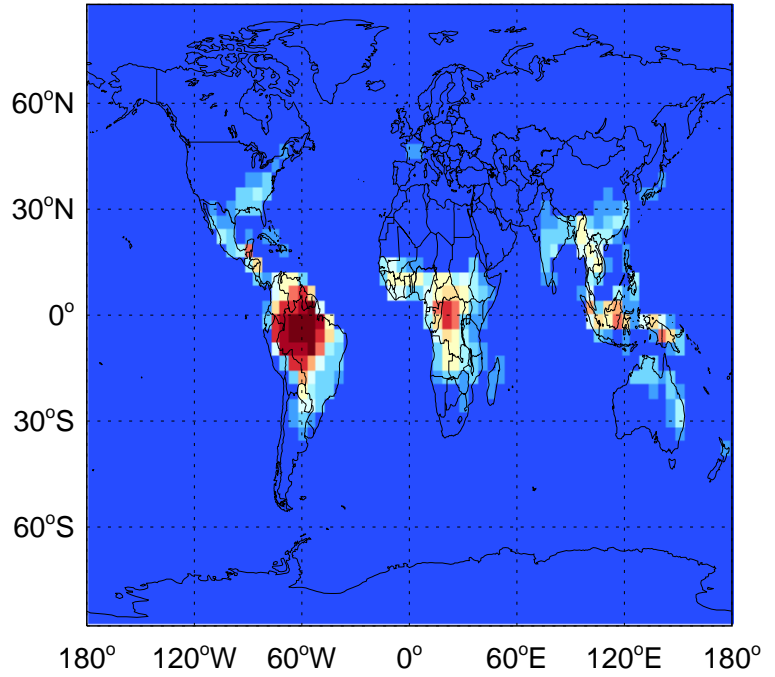
ACET direct emissions for Oct



0.00e+00 6.53e+10 1.31e+11atoms C/cm2/s

v11-02c

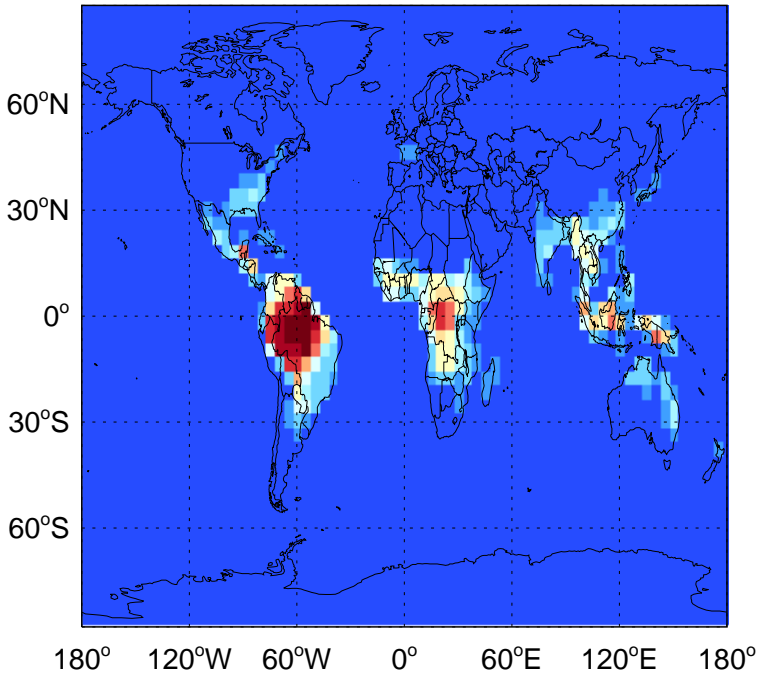
ACET direct emissions for Oct



0.00e+00 6.53e+10 1.31e+11atoms C/cm2/s

v11-02d

ACET direct emissions for Oct

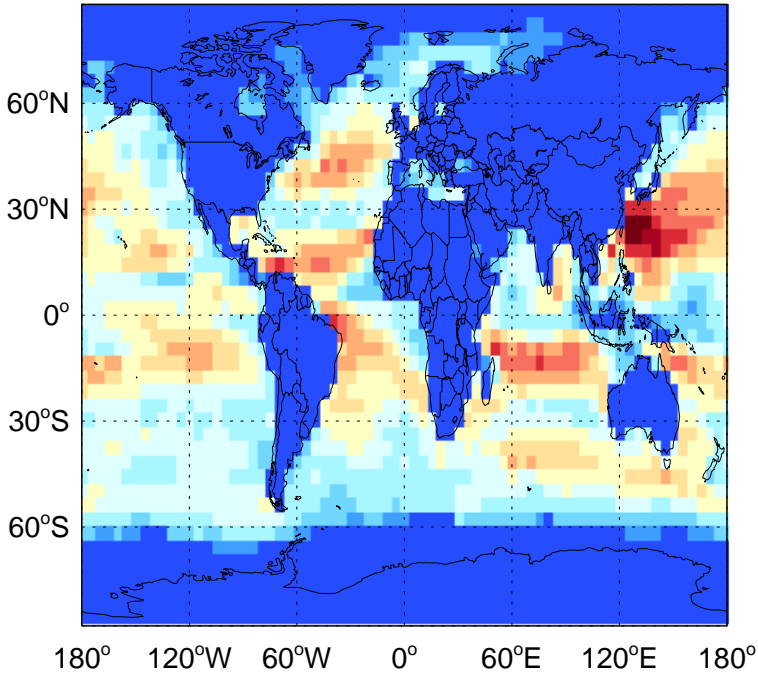


0.00e+00 6.53e+10 1.31e+11atoms C/cm2/s

GEOS-Chem Emission Maps

v11-02a

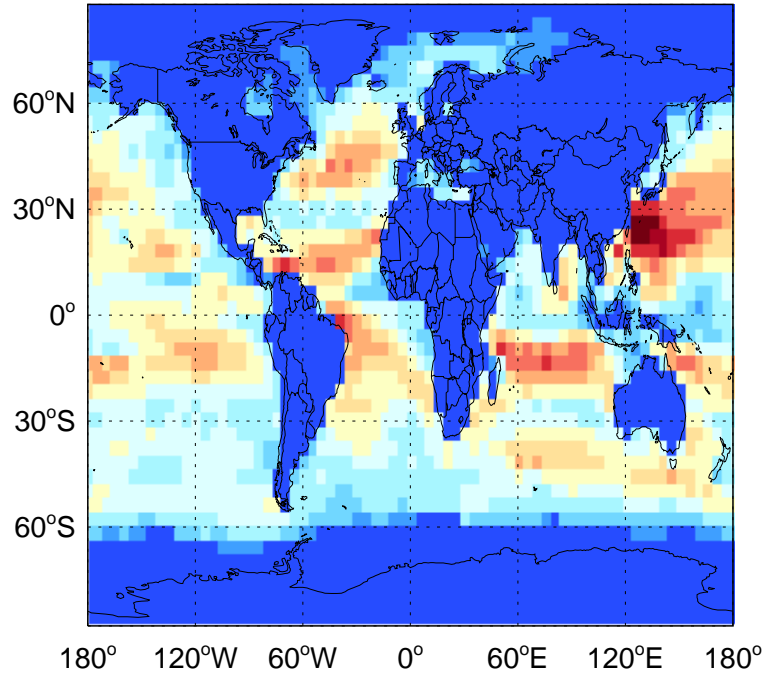
ACET ocean source emissions for Oct



0.00e+00 1.60e+10 3.20e+10 atoms C/cm2/s

v11-02c

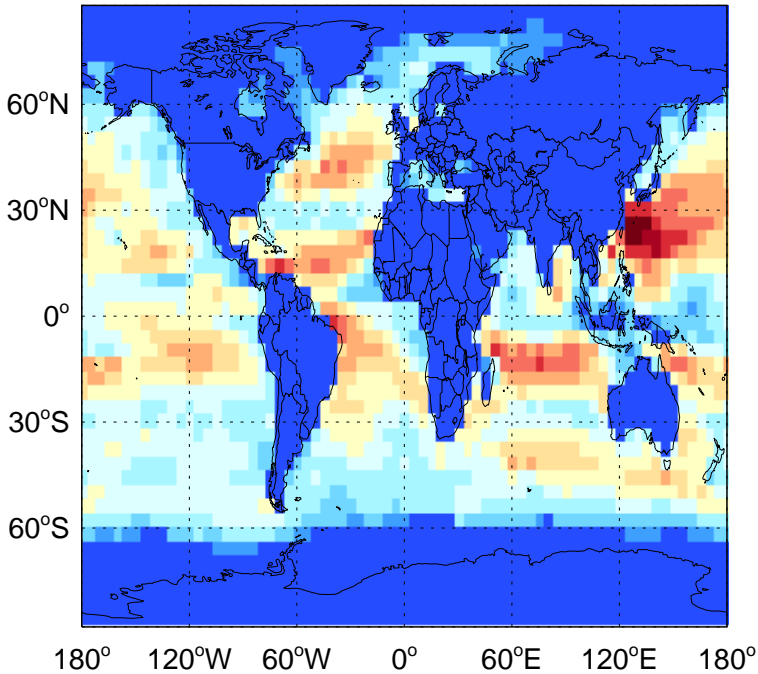
ACET ocean source emissions for Oct



0.00e+00 1.60e+10 3.20e+10 atoms C/cm2/s

v11-02d

ACET ocean source emissions for Oct



0.00e+00 1.60e+10 3.20e+10 atoms C/cm2/s