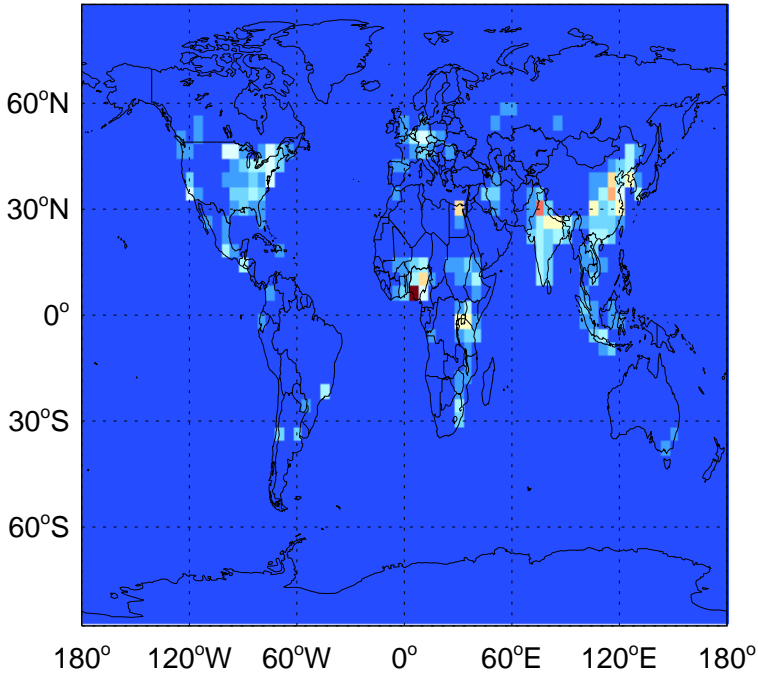


# GEOS-Chem Emission Maps

v11-02a

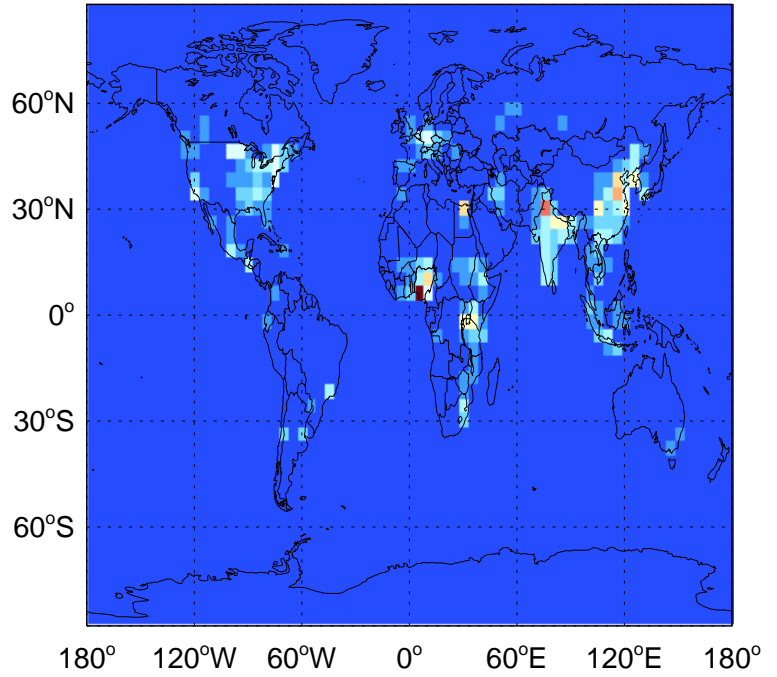
ALD2 column anth+biof emissions for Apr



0.00e+00 4.64e+09 9.28e+09 atoms C/cm2/s

v11-02c

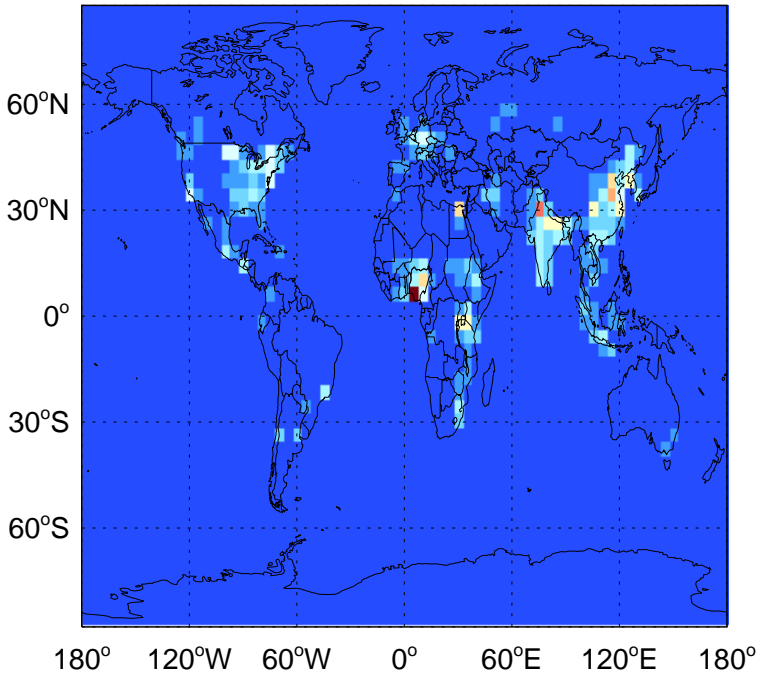
ALD2 column anth+biof emissions for Apr



0.00e+00 4.64e+09 9.28e+09 atoms C/cm2/s

v11-02d

ALD2 column anth+biof emissions for Apr

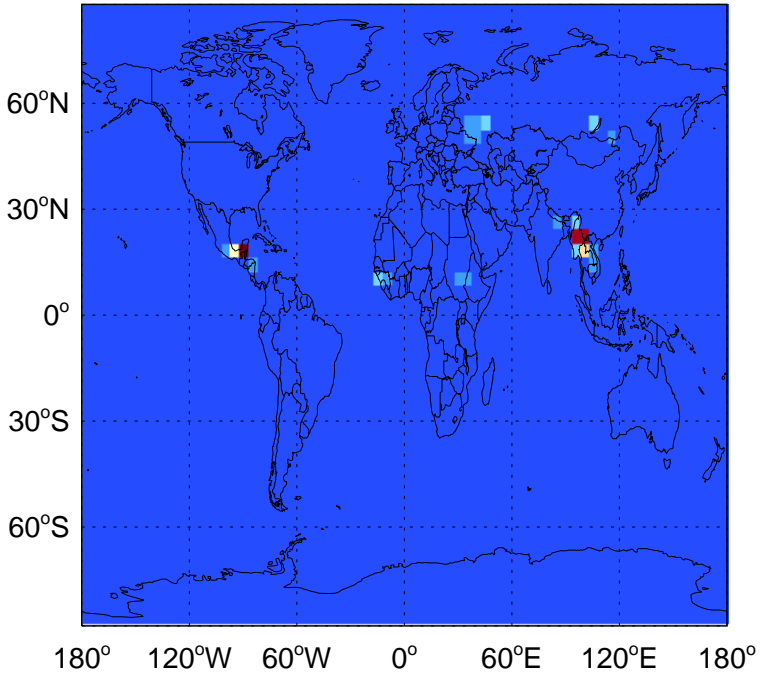


0.00e+00 4.64e+09 9.28e+09 atoms C/cm2/s

# GEOS-Chem Emission Maps

v11-02a

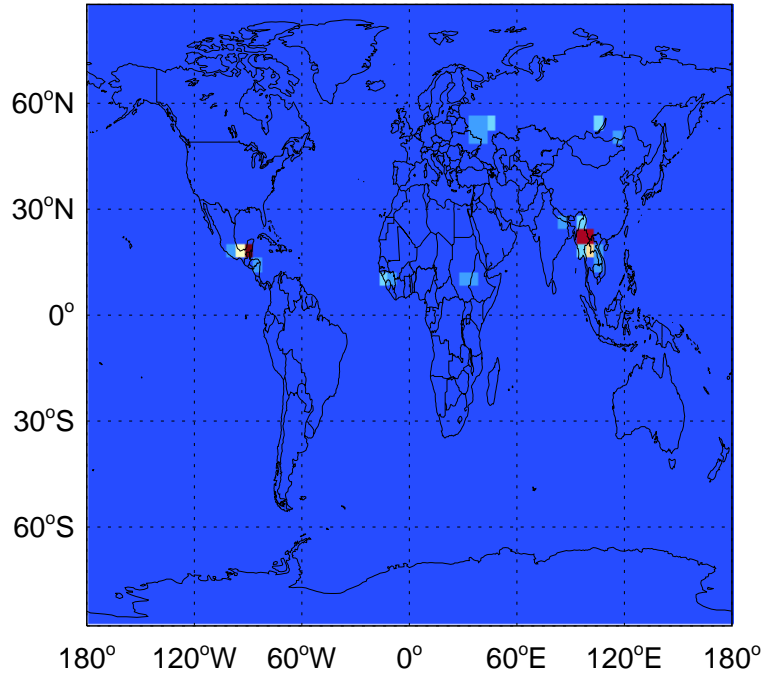
ALD2 biomass emissions for Apr



0.00e+00 4.39e+10 8.77e+10atoms C/cm2/s

v11-02c

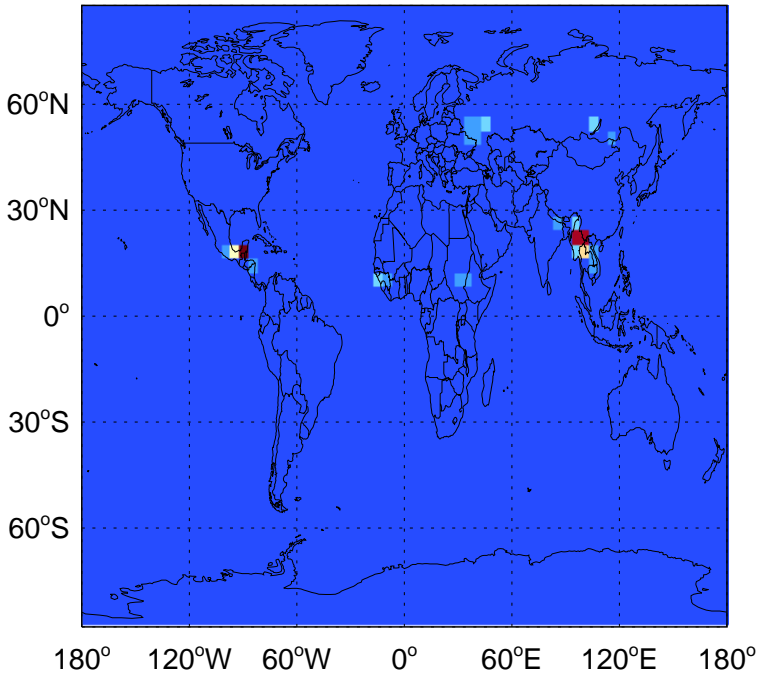
ALD2 biomass emissions for Apr



0.00e+00 4.39e+10 8.77e+10atoms C/cm2/s

v11-02d

ALD2 biomass emissions for Apr

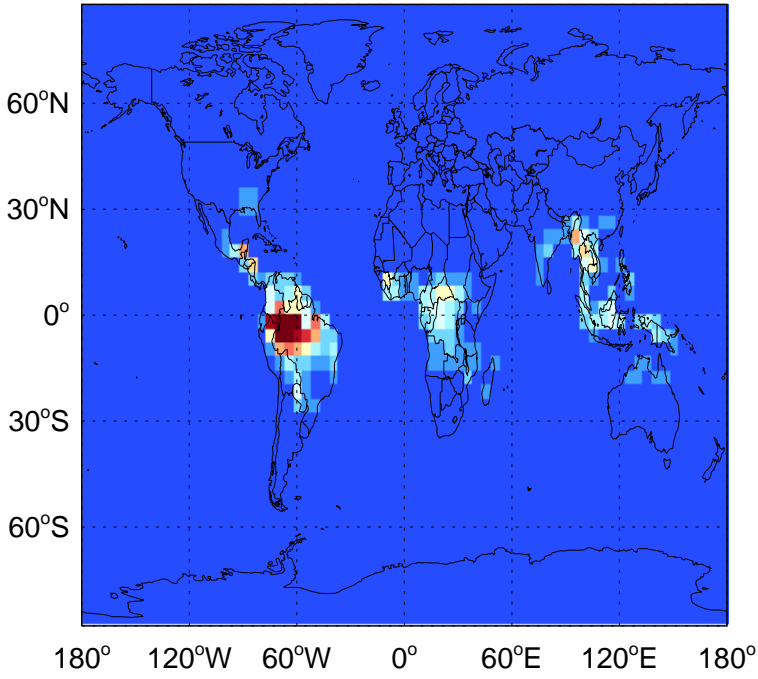


0.00e+00 4.39e+10 8.77e+10atoms C/cm2/s

# GEOS-Chem Emission Maps

v11-02a

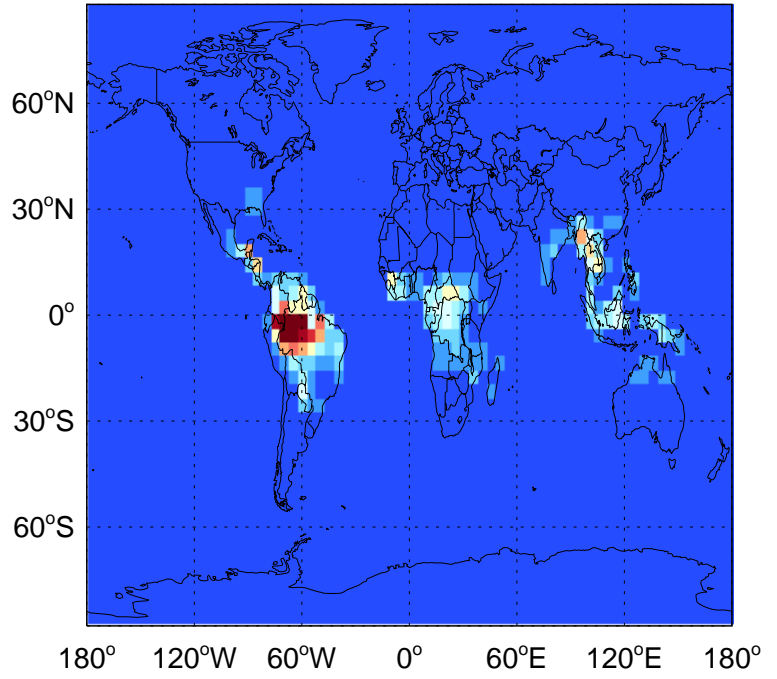
ALD2 biogenic emissions for Apr



0.00e+00 5.64e+10 1.13e+11atoms C/cm2/s

v11-02c

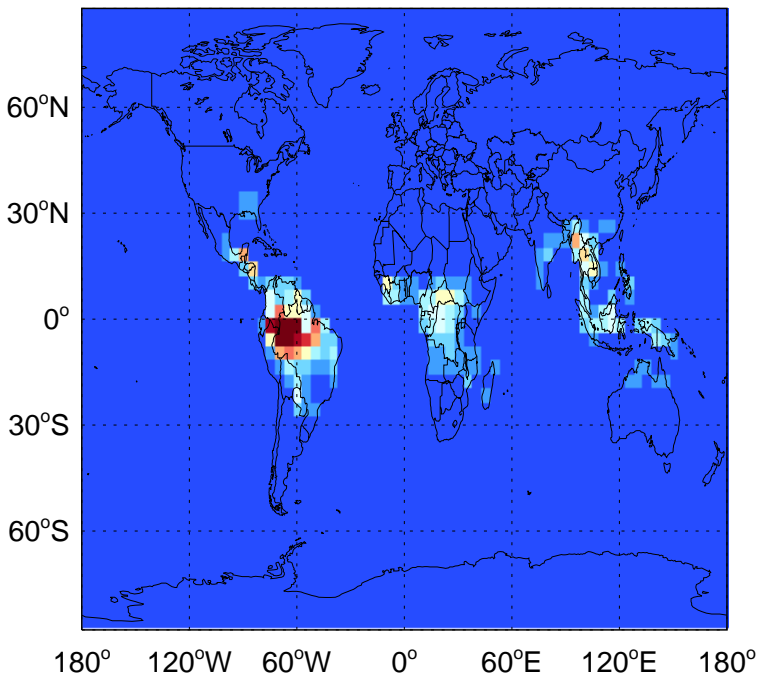
ALD2 biogenic emissions for Apr



0.00e+00 5.64e+10 1.13e+11atoms C/cm2/s

v11-02d

ALD2 biogenic emissions for Apr



0.00e+00 5.64e+10 1.13e+11atoms C/cm2/s