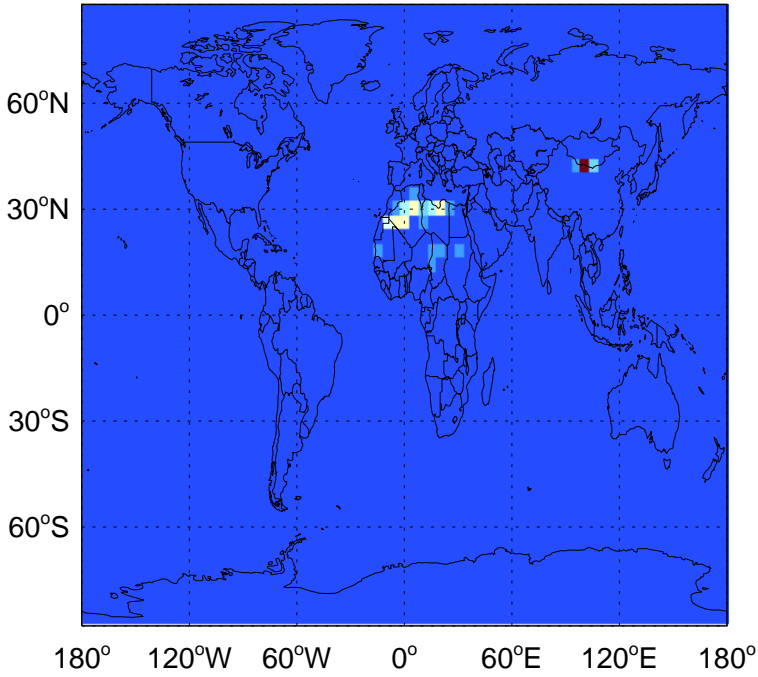


# GEOS-Chem Emission Maps

v11-02a

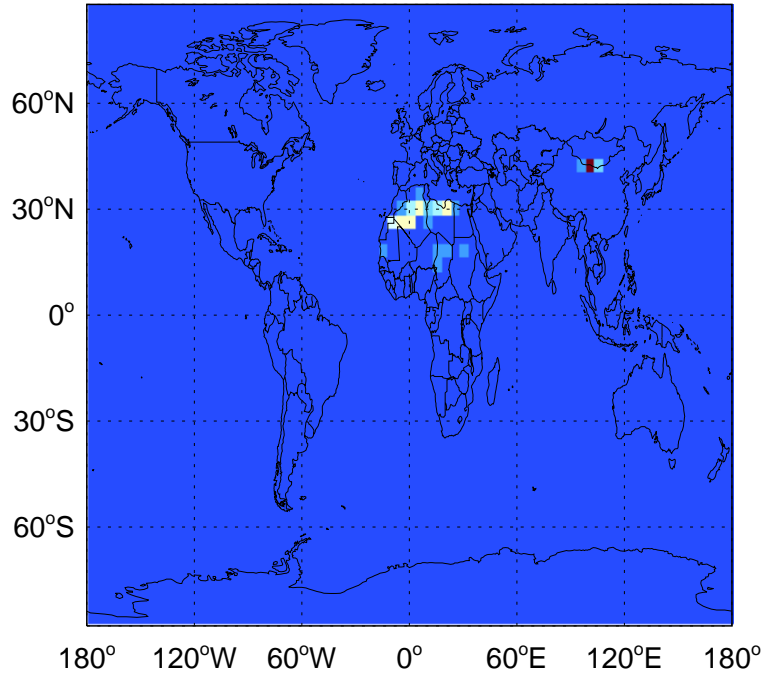
DST1 emissions for Apr



0.00e+00 8.49e+08 1.70e+09kg

v11-02c

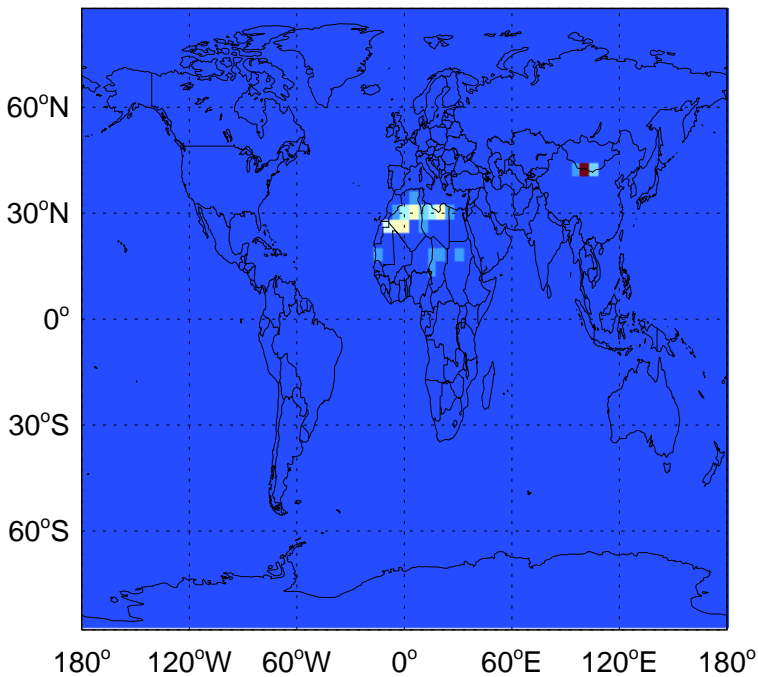
DST1 emissions for Apr



0.00e+00 8.49e+08 1.70e+09kg

v11-02d

DST1 emissions for Apr

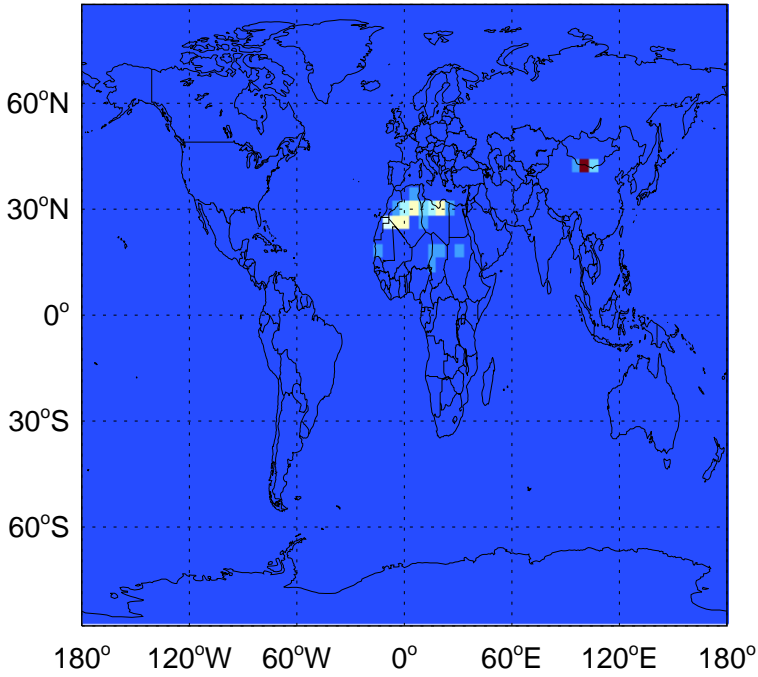


0.00e+00 8.49e+08 1.70e+09kg

# GEOS-Chem Emission Maps

v11-02a

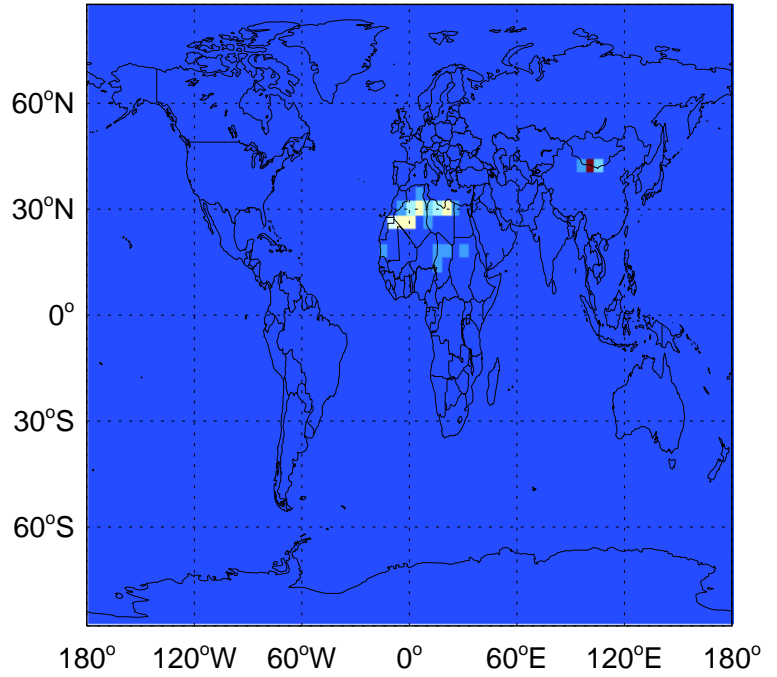
DST2 emissions for Apr



0.00e+00 2.13e+09 4.27e+09kg

v11-02c

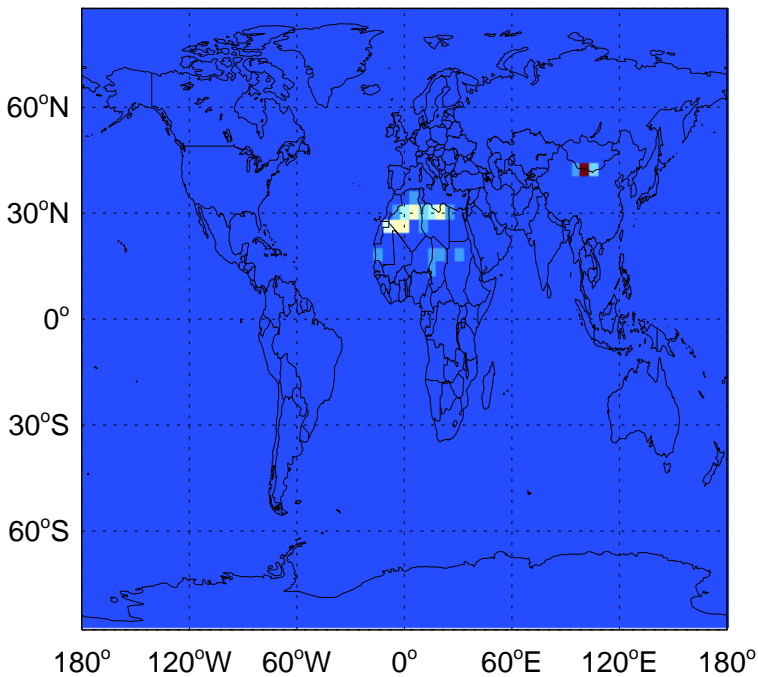
DST2 emissions for Apr



0.00e+00 2.13e+09 4.27e+09kg

v11-02d

DST2 emissions for Apr

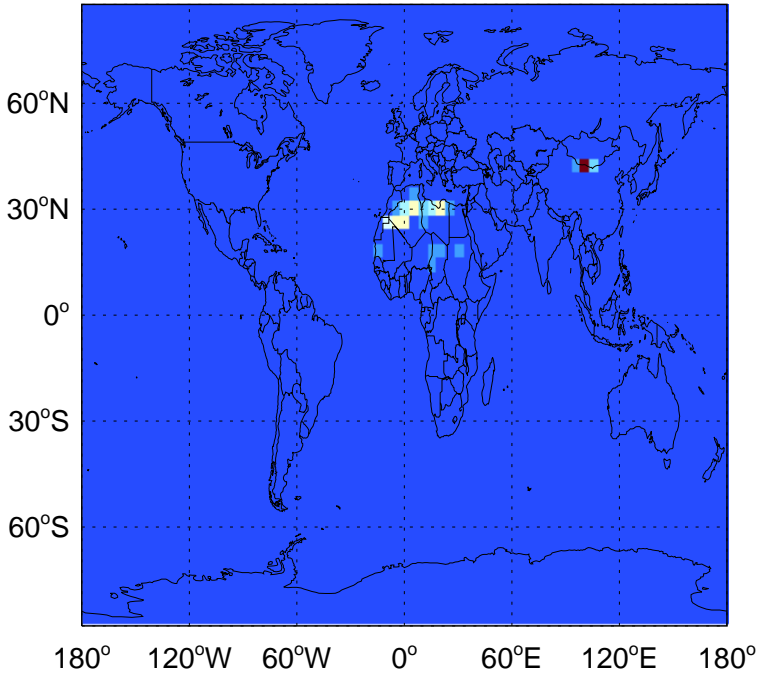


0.00e+00 2.13e+09 4.27e+09kg

# GEOS-Chem Emission Maps

v11-02a

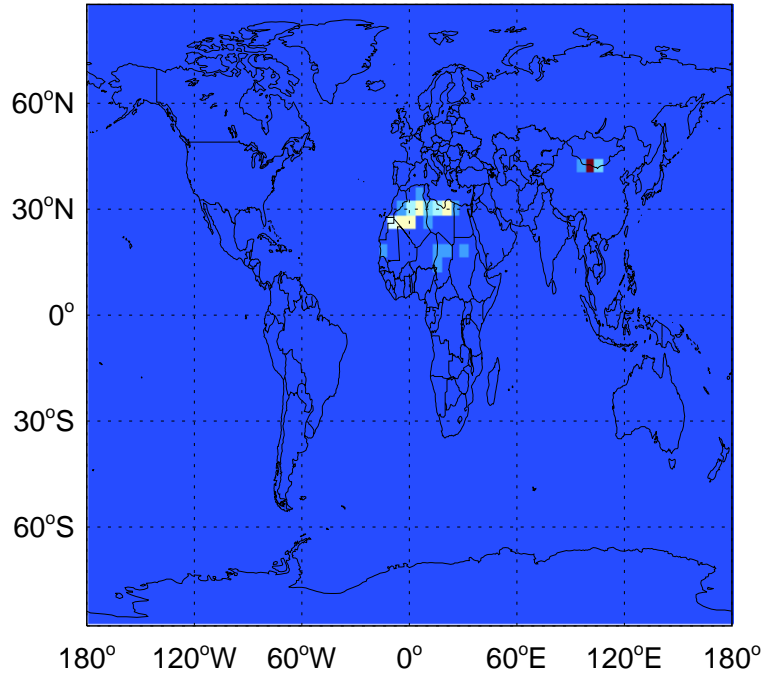
DST3 emissions for Apr



0.00e+00 3.87e+09 7.74e+09kg

v11-02c

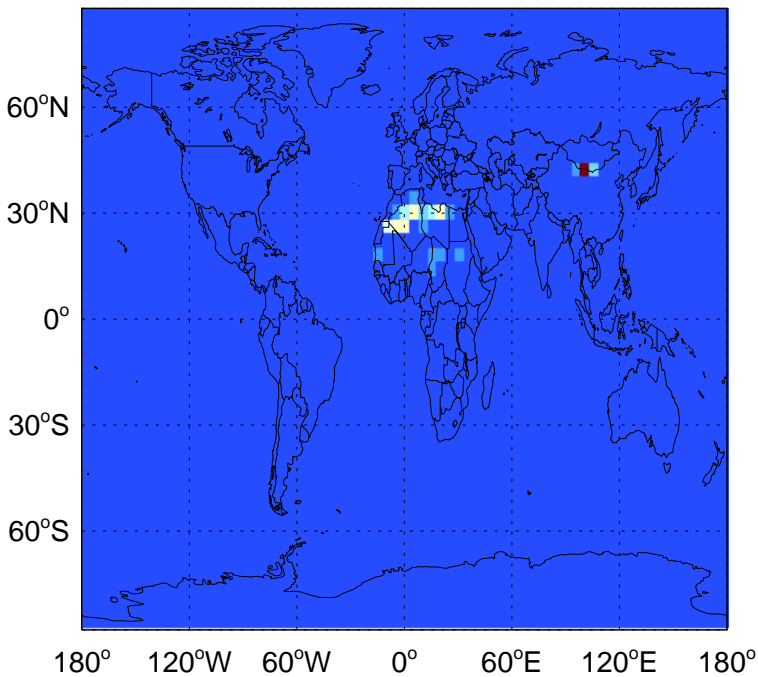
DST3 emissions for Apr



0.00e+00 3.87e+09 7.74e+09kg

v11-02d

DST3 emissions for Apr

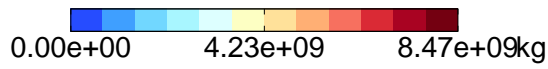
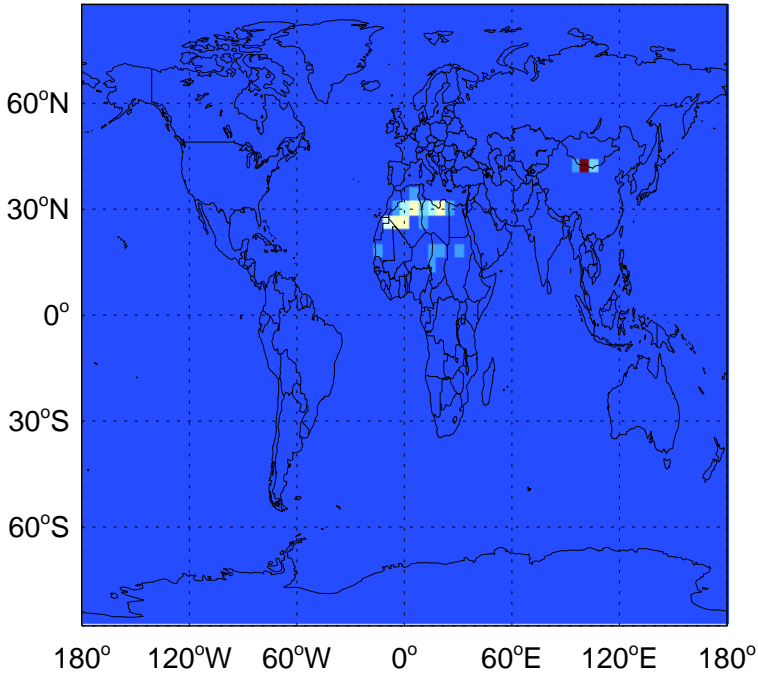


0.00e+00 3.87e+09 7.74e+09kg

# GEOS-Chem Emission Maps

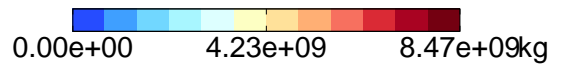
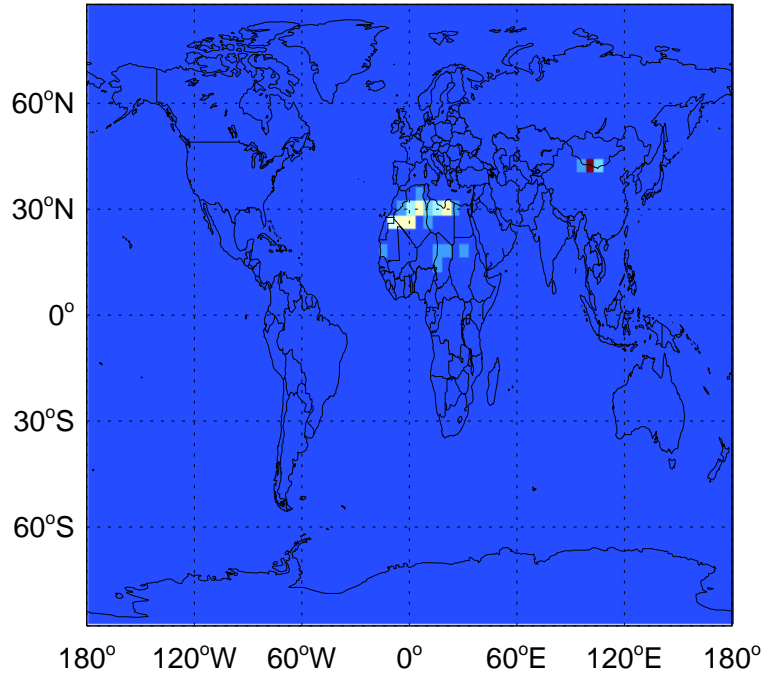
v11-02a

DST4 emissions for Apr



v11-02c

DST4 emissions for Apr



v11-02d

DST4 emissions for Apr

