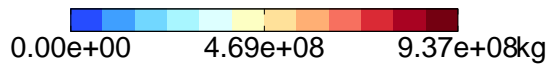
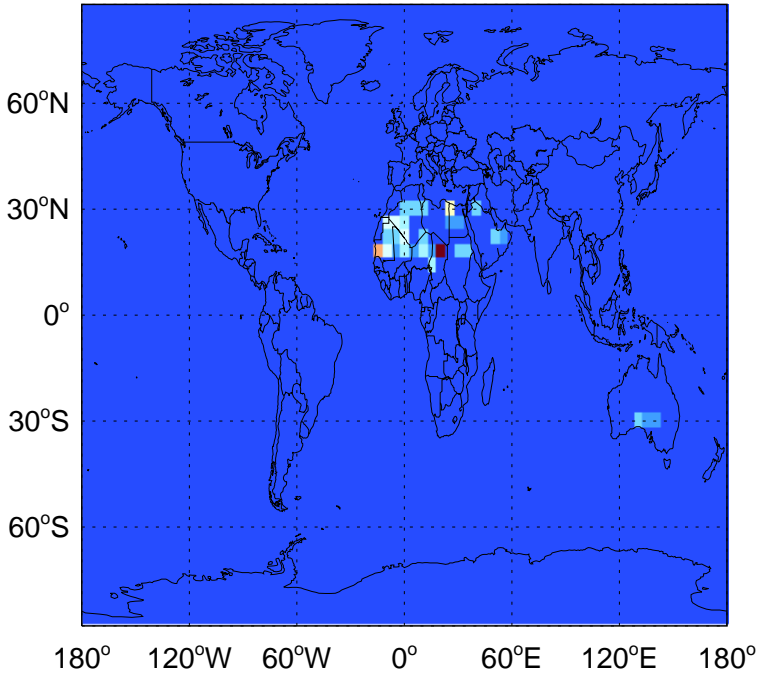


# GEOS-Chem Emission Maps

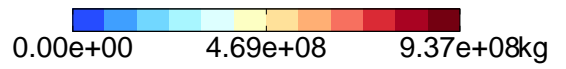
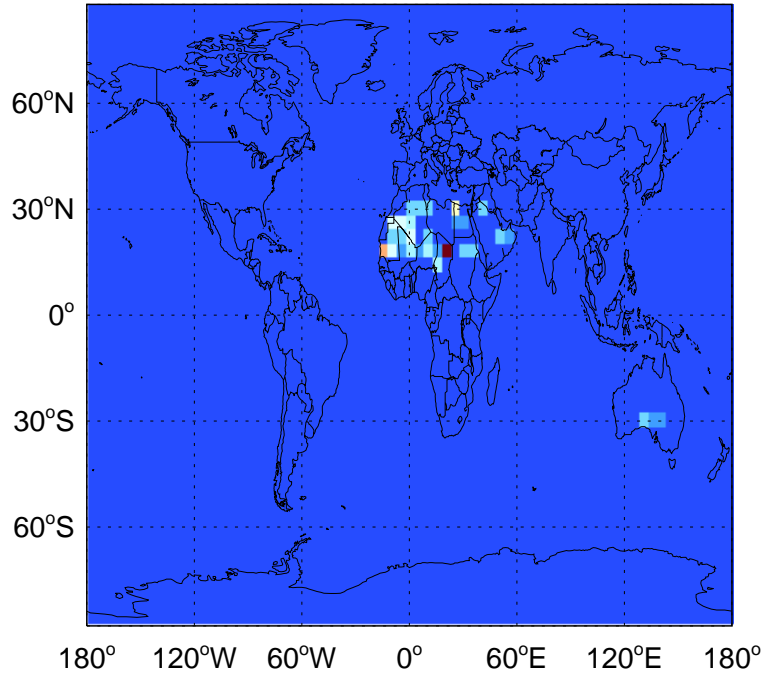
v11-02a

DST1 emissions for Jan



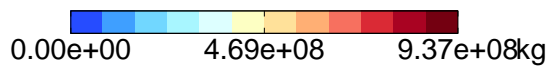
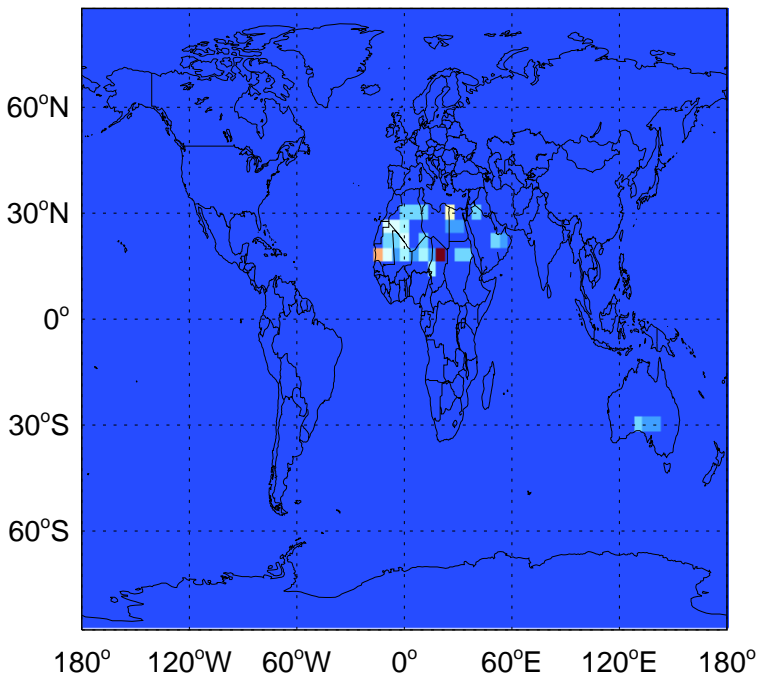
v11-02c

DST1 emissions for Jan



v11-02d

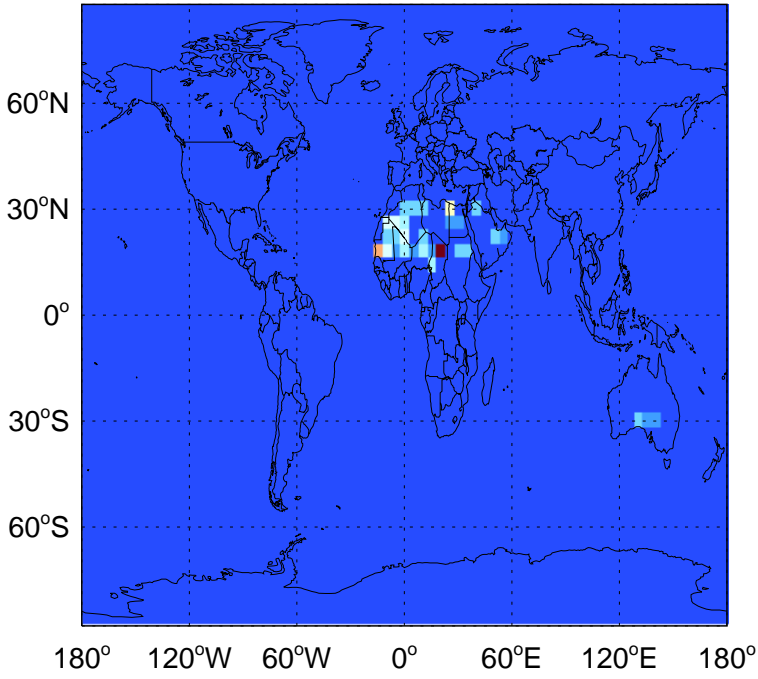
DST1 emissions for Jan



# GEOS-Chem Emission Maps

v11-02a

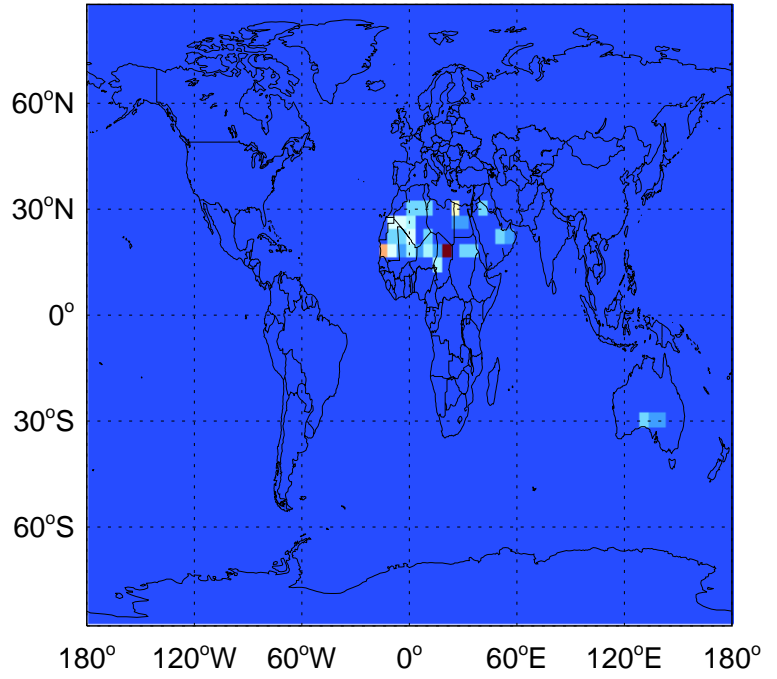
DST2 emissions for Jan



0.00e+00 1.18e+09 2.35e+09kg

v11-02c

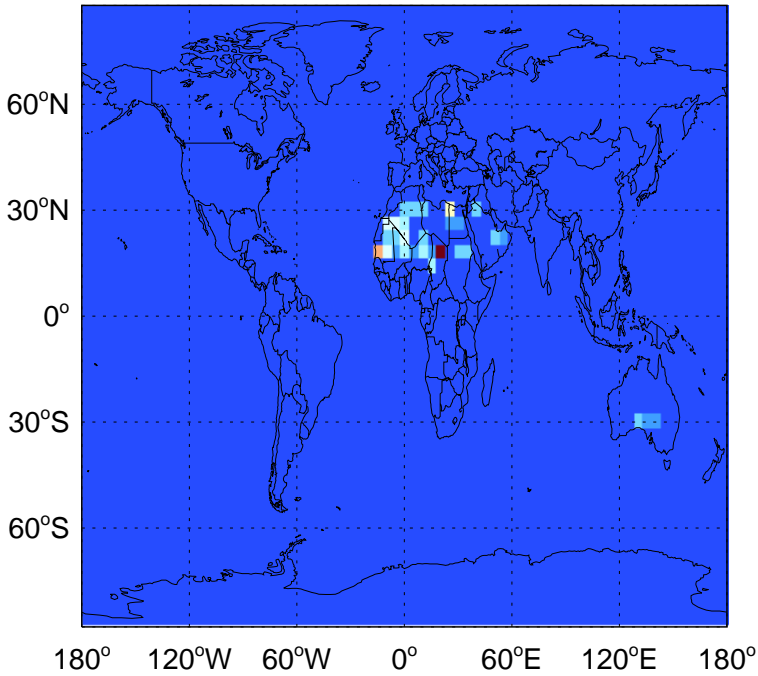
DST2 emissions for Jan



0.00e+00 1.18e+09 2.35e+09kg

v11-02d

DST2 emissions for Jan

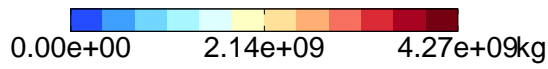
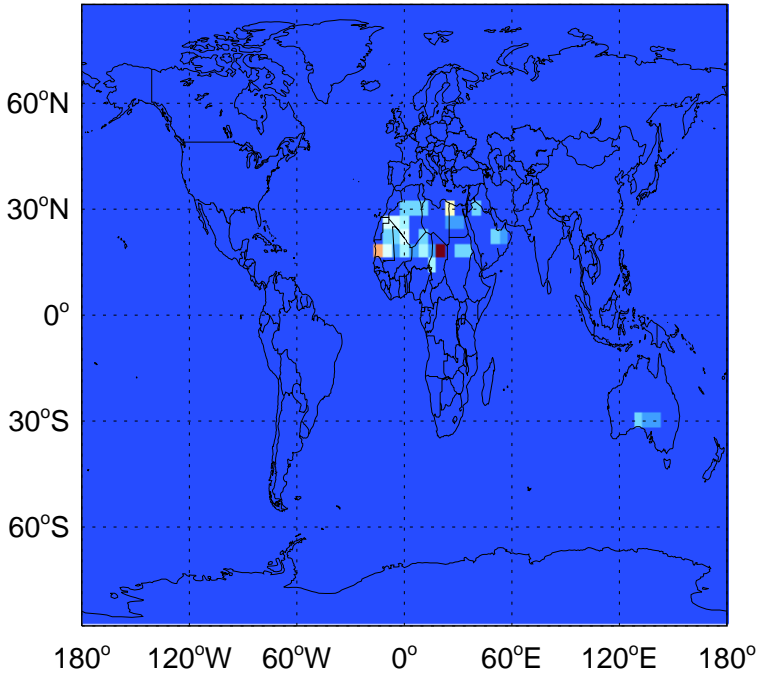


0.00e+00 1.18e+09 2.35e+09kg

# GEOS-Chem Emission Maps

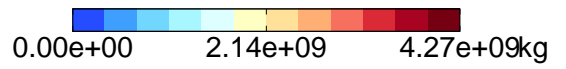
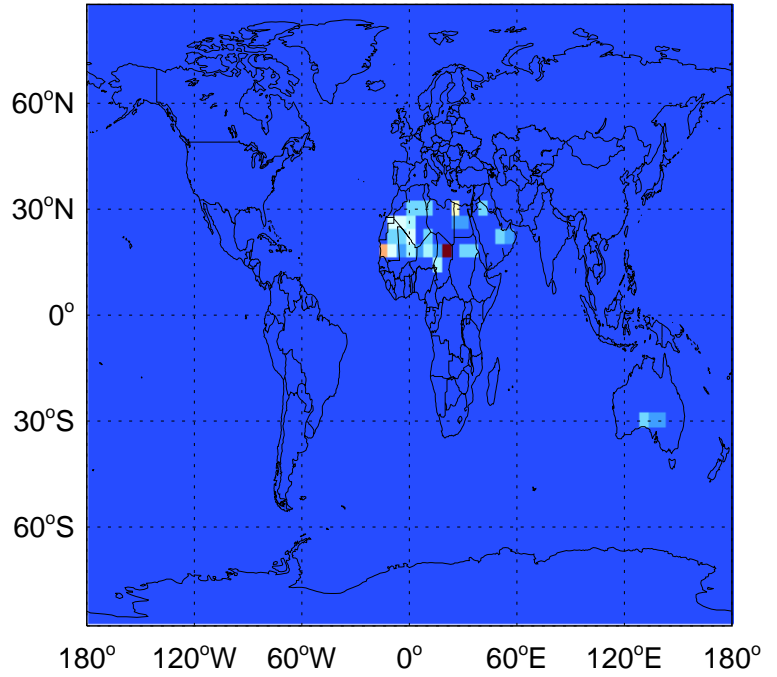
v11-02a

DST3 emissions for Jan



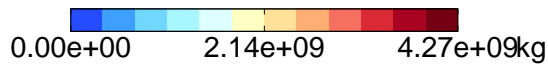
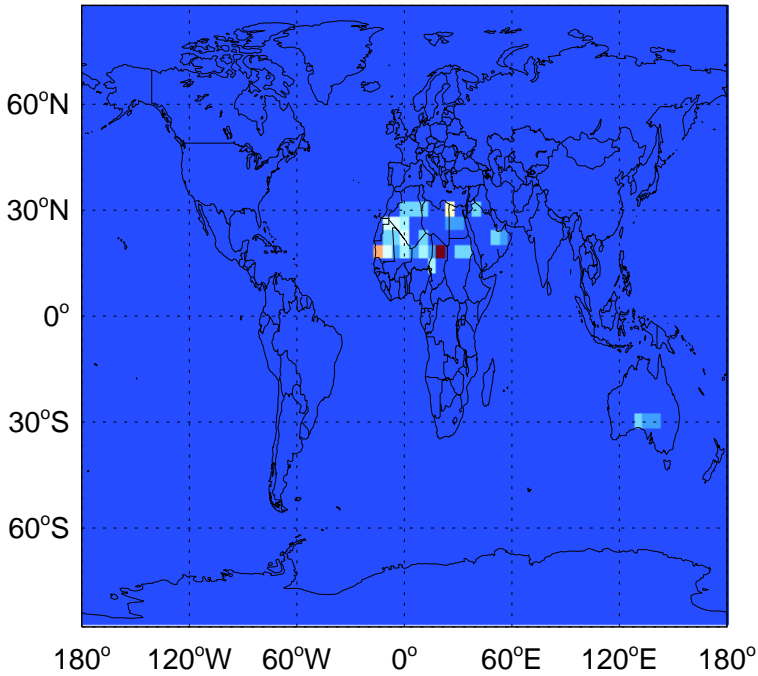
v11-02c

DST3 emissions for Jan



v11-02d

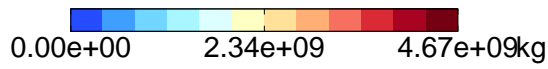
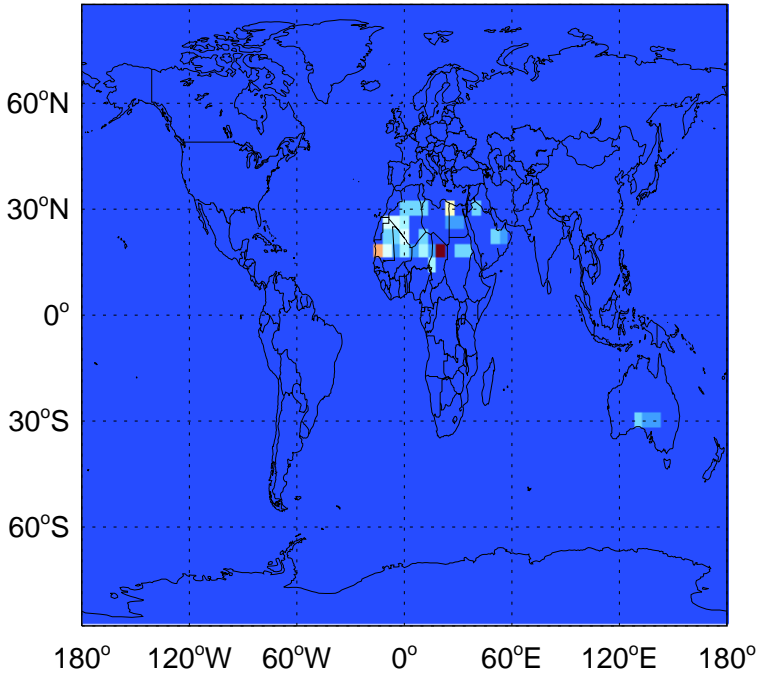
DST3 emissions for Jan



# GEOS-Chem Emission Maps

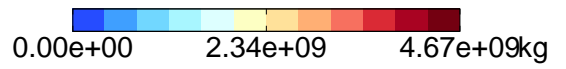
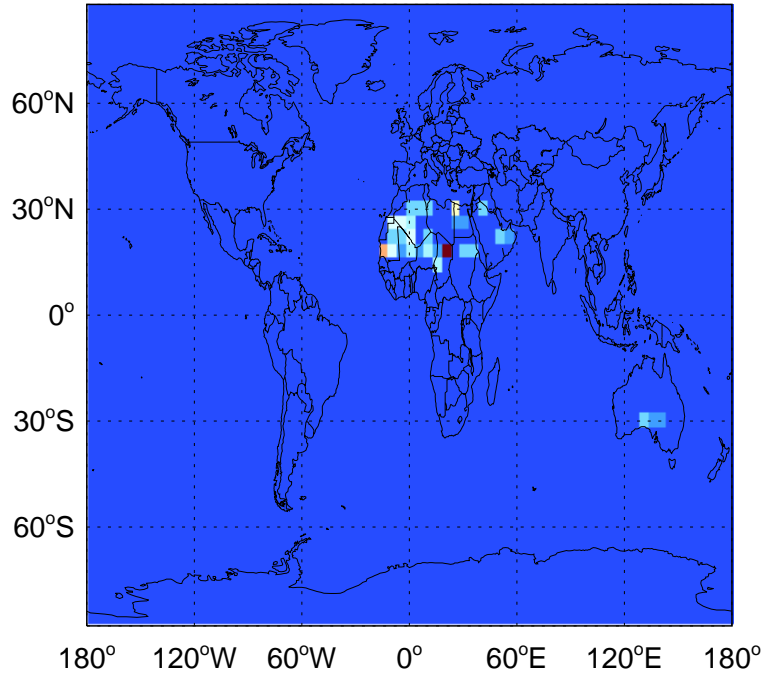
v11-02a

DST4 emissions for Jan



v11-02c

DST4 emissions for Jan



v11-02d

DST4 emissions for Jan

