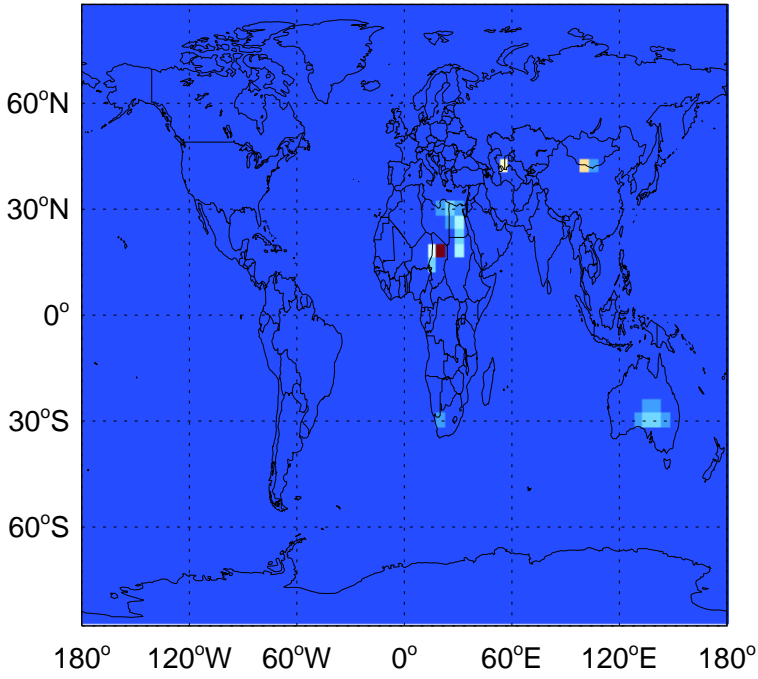


# GEOS-Chem Emission Maps

v11-02a

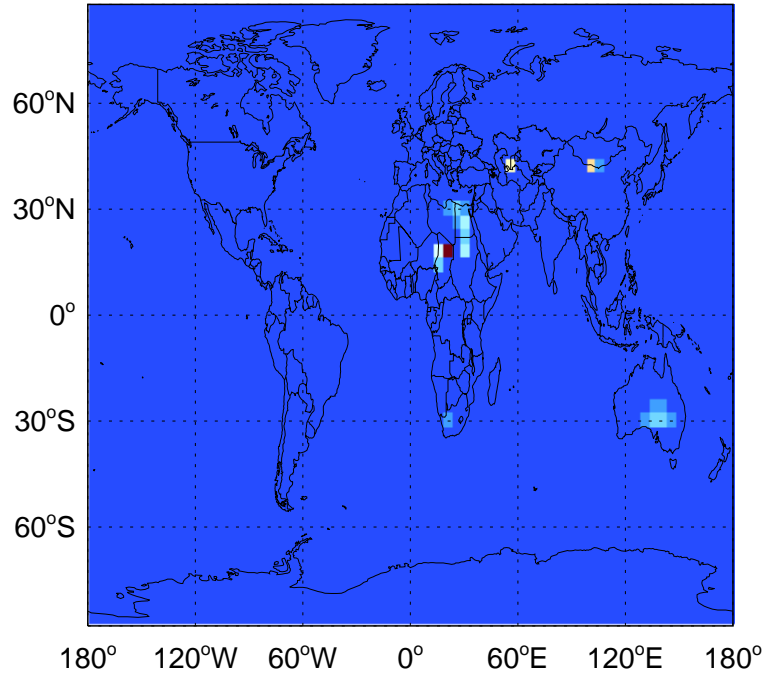
DST1 emissions for Oct



0.00e+00 3.11e+08 6.21e+08kg

v11-02c

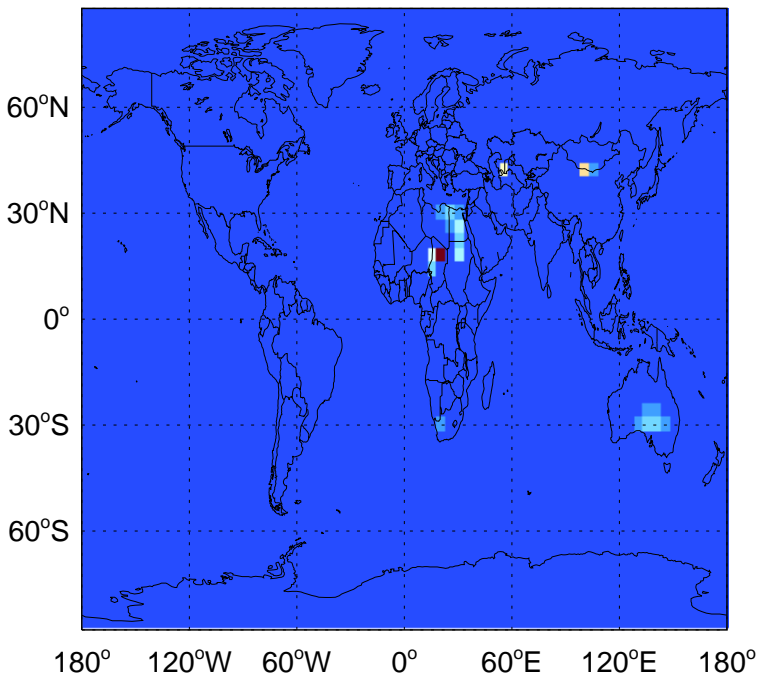
DST1 emissions for Oct



0.00e+00 3.11e+08 6.21e+08kg

v11-02d

DST1 emissions for Oct

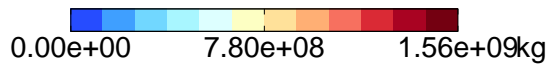
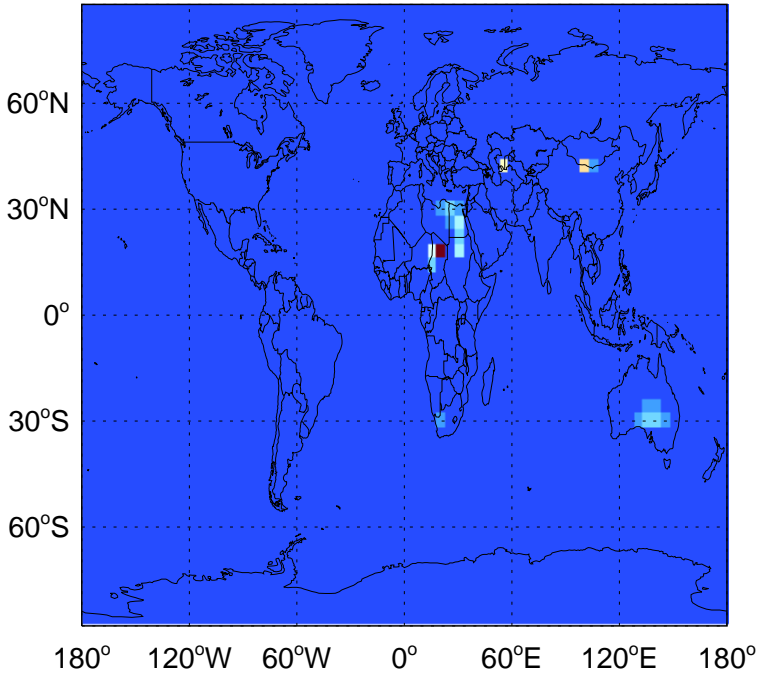


0.00e+00 3.11e+08 6.21e+08kg

# GEOS-Chem Emission Maps

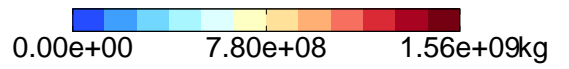
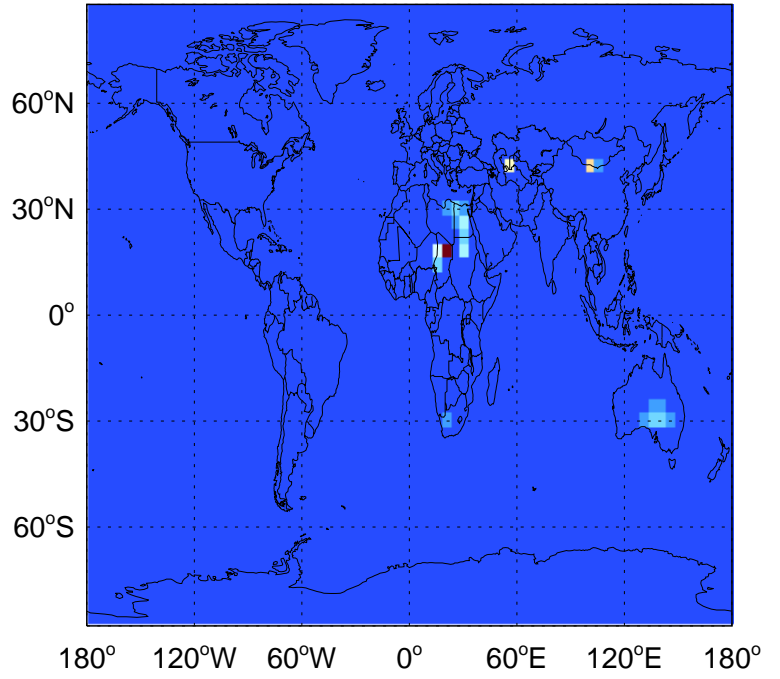
v11-02a

DST2 emissions for Oct



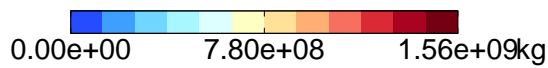
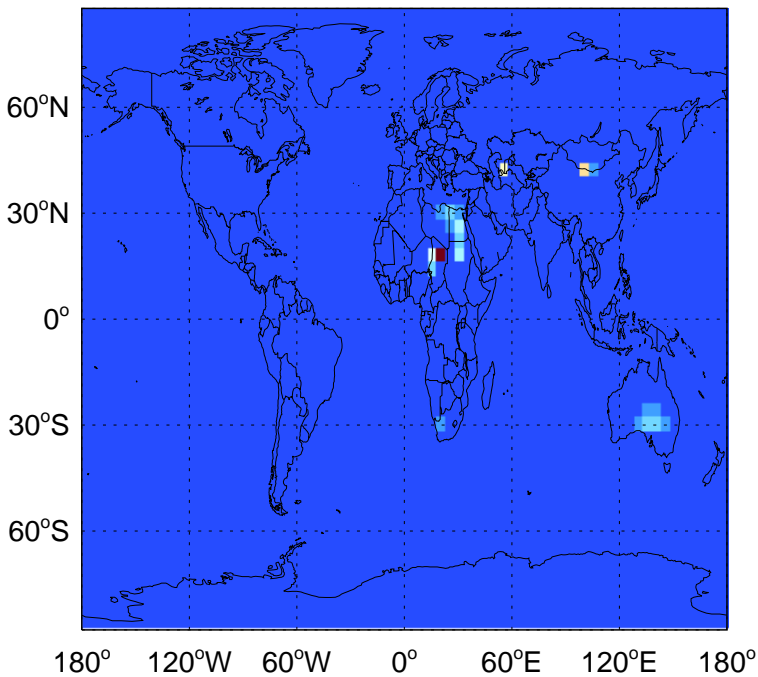
v11-02c

DST2 emissions for Oct



v11-02d

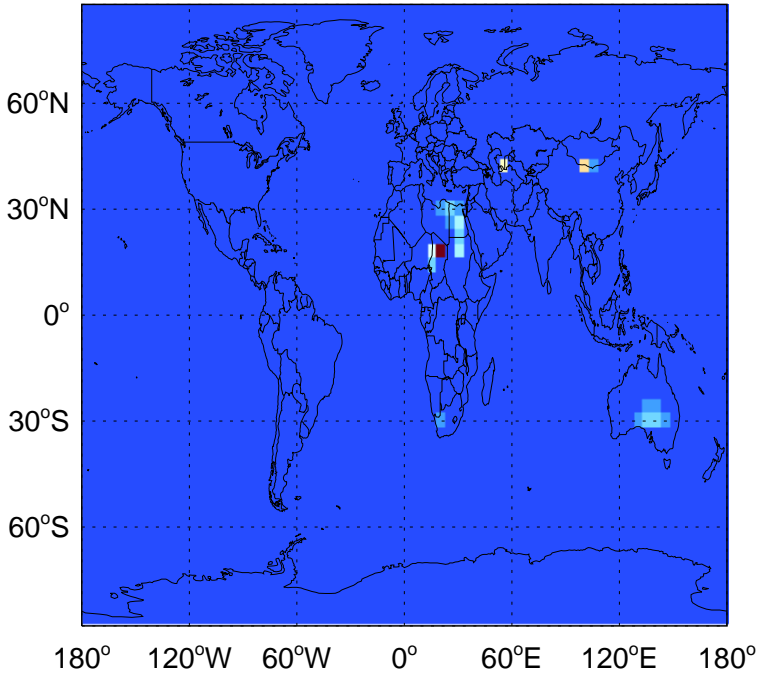
DST2 emissions for Oct



# GEOS-Chem Emission Maps

v11-02a

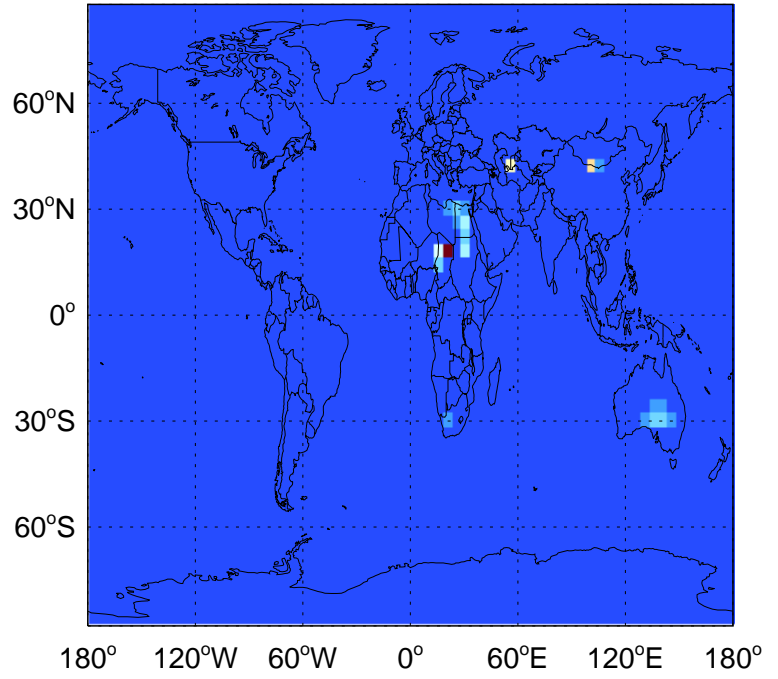
DST3 emissions for Oct



0.00e+00 1.42e+09 2.83e+09kg

v11-02c

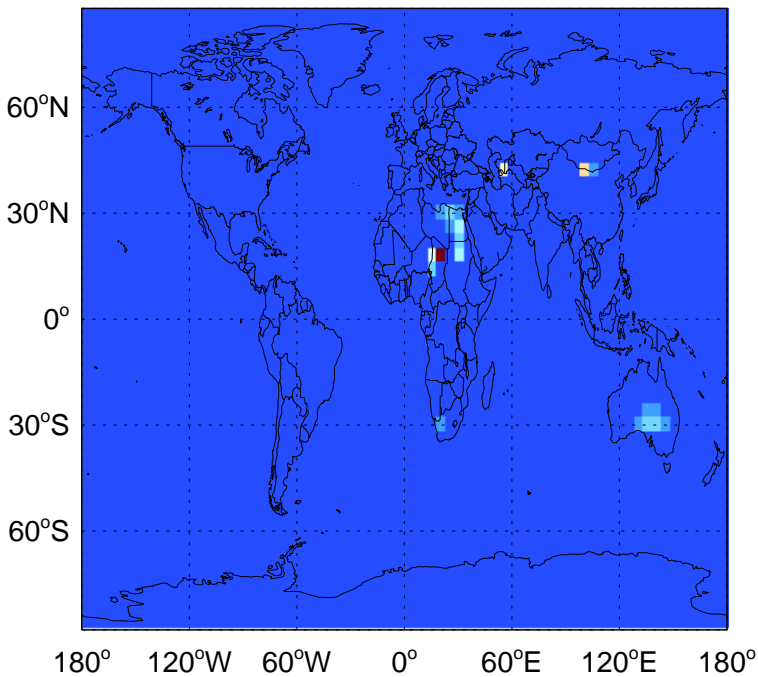
DST3 emissions for Oct



0.00e+00 1.42e+09 2.83e+09kg

v11-02d

DST3 emissions for Oct

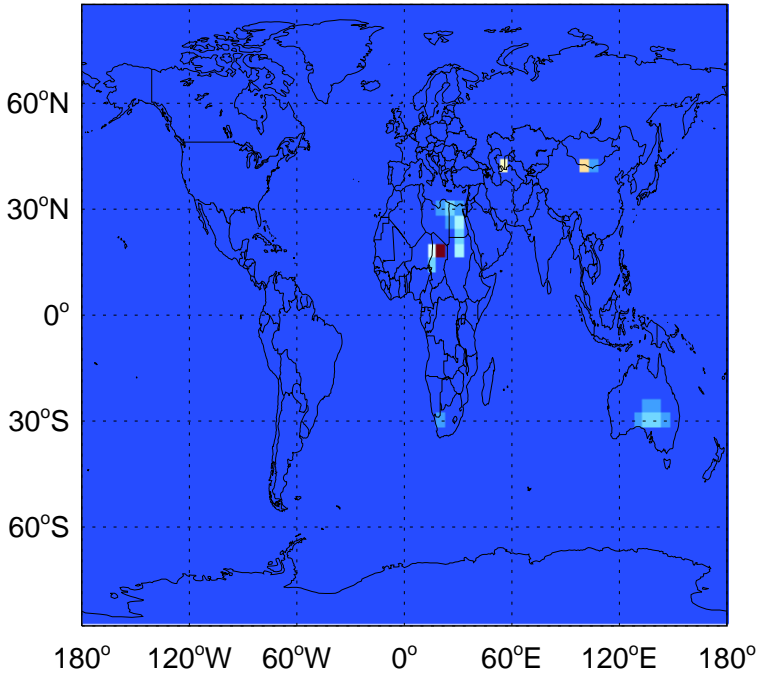


0.00e+00 1.42e+09 2.83e+09kg

# GEOS-Chem Emission Maps

v11-02a

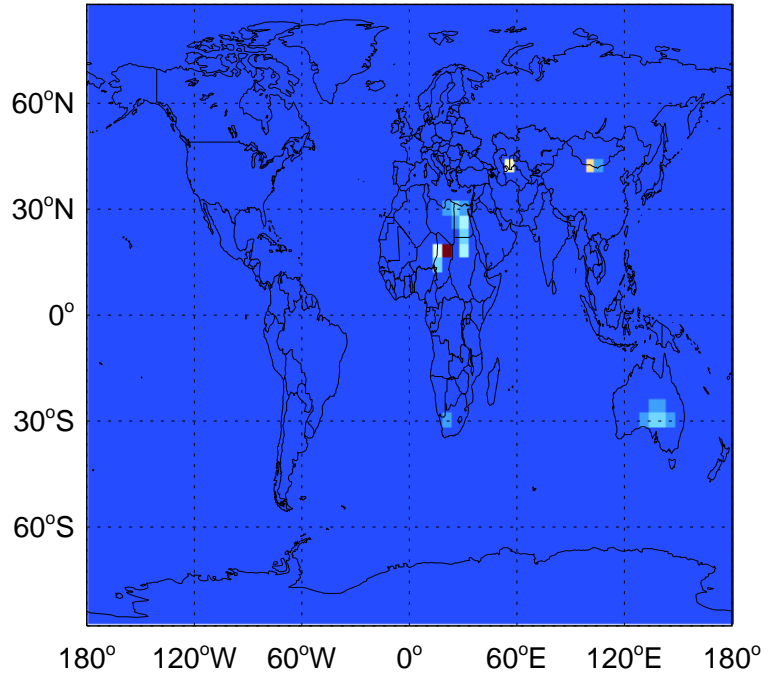
DST4 emissions for Oct



0.00e+00 1.55e+09 3.10e+09kg

v11-02c

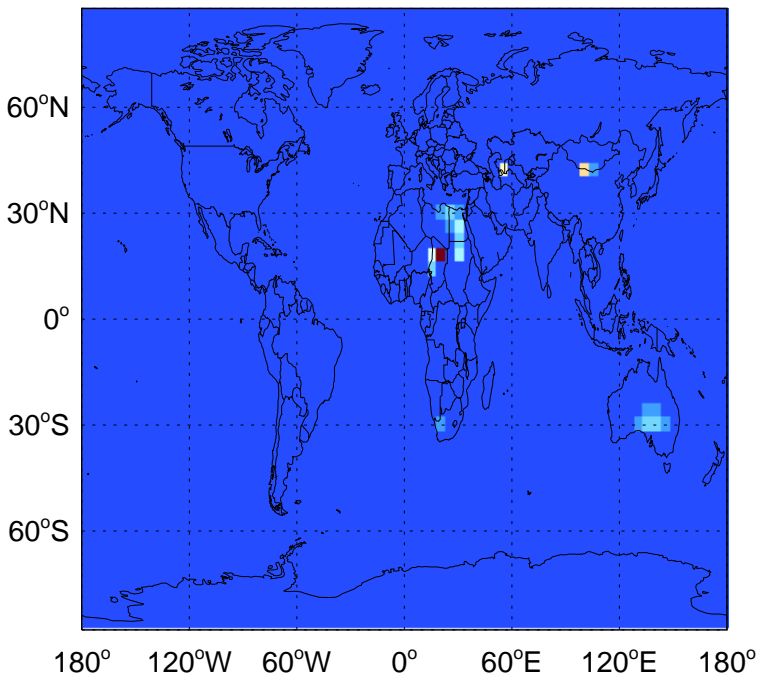
DST4 emissions for Oct



0.00e+00 1.55e+09 3.10e+09kg

v11-02d

DST4 emissions for Oct



0.00e+00 1.55e+09 3.10e+09kg