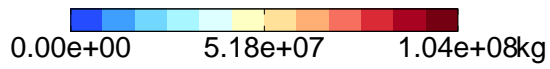
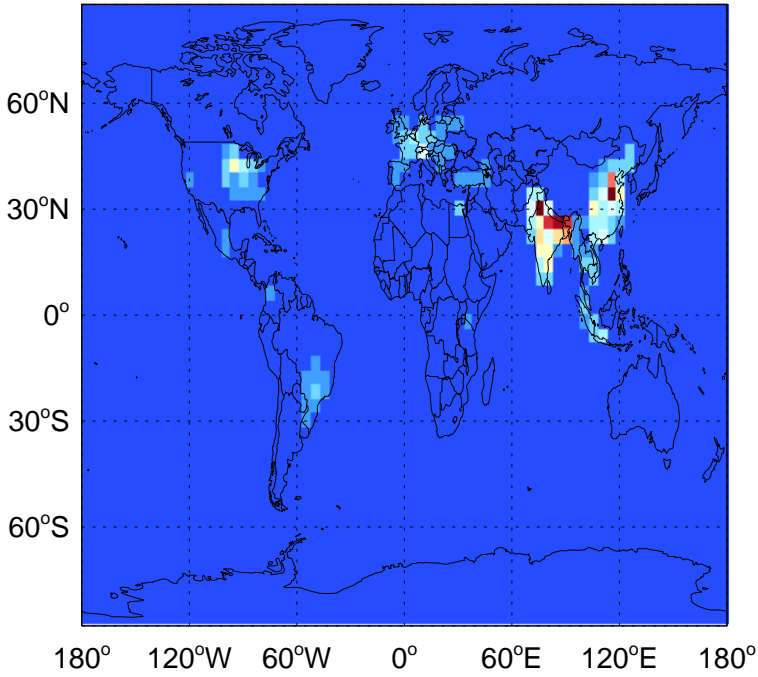


# GEOS-Chem Emission Maps

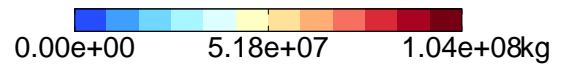
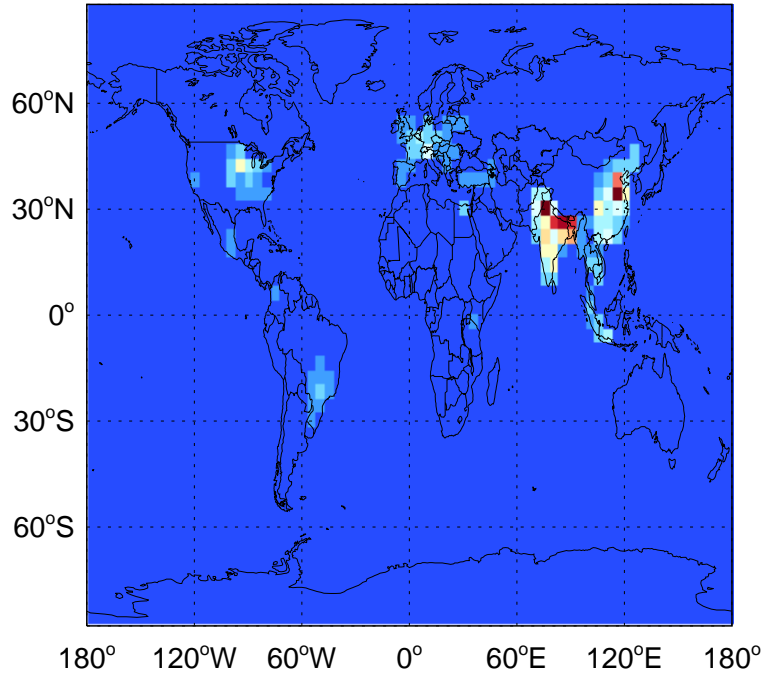
v11-02a

NH<sub>3</sub> column anthro emissions for Apr



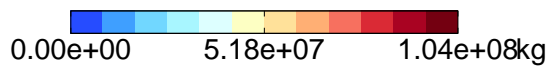
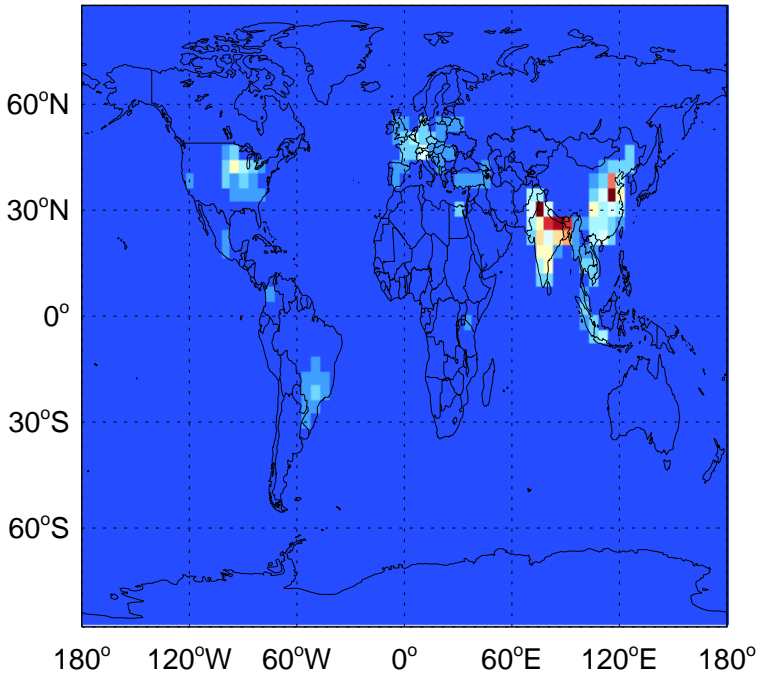
v11-02c

NH<sub>3</sub> column anthro emissions for Apr



v11-02d

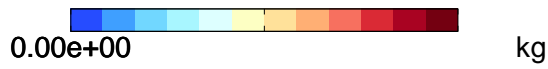
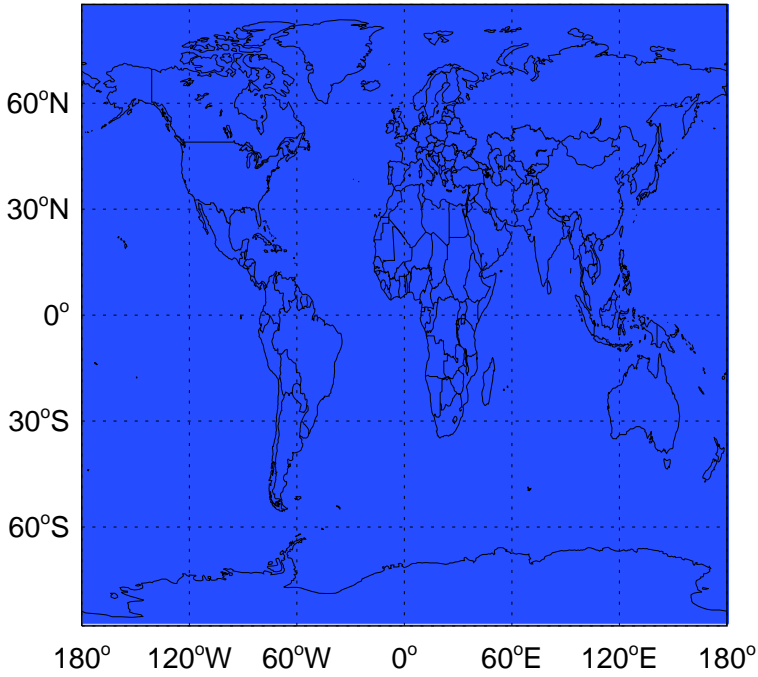
NH<sub>3</sub> column anthro emissions for Apr



# GEOS-Chem Emission Maps

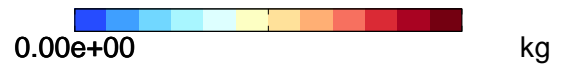
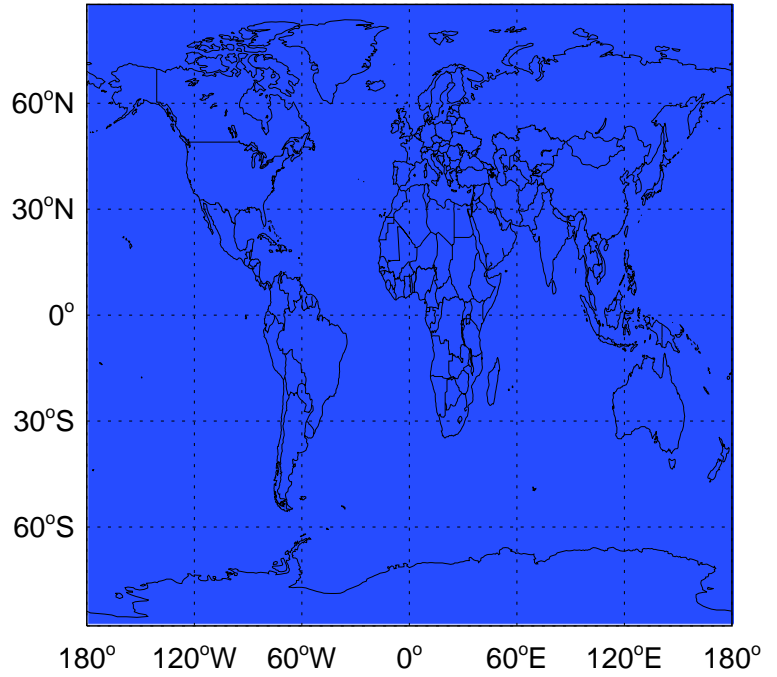
v11-02a

NH3 biofuel emissions for Apr



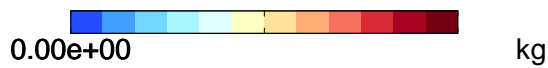
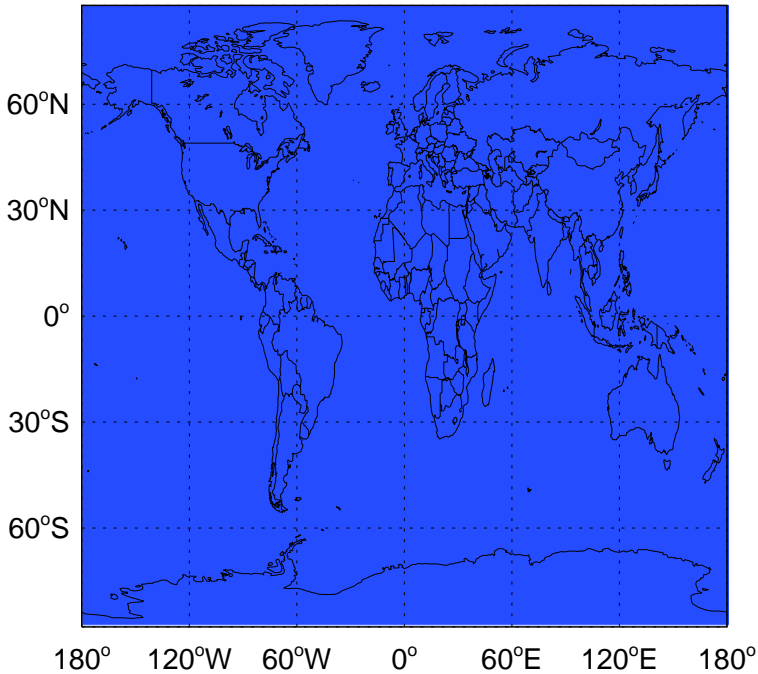
v11-02c

NH3 biofuel emissions for Apr



v11-02d

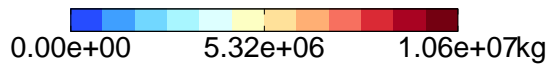
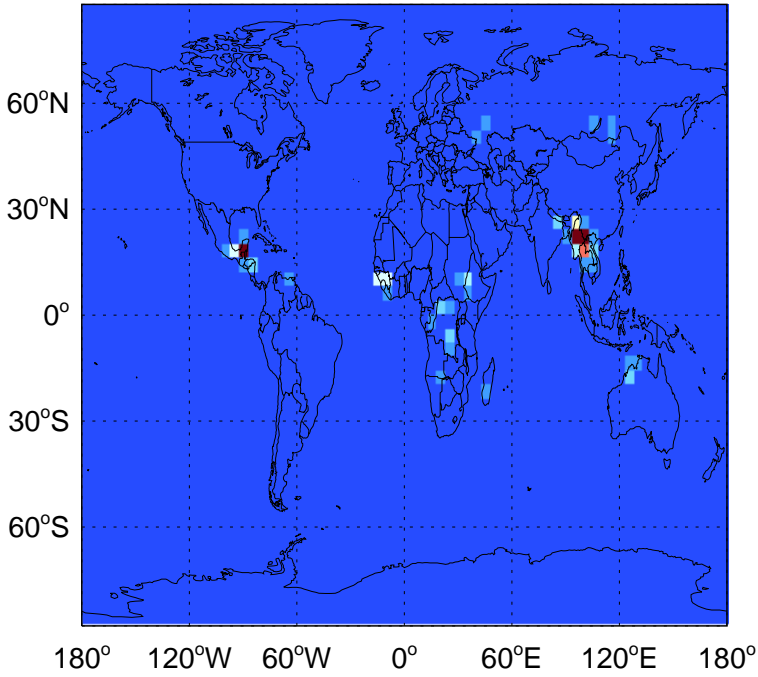
NH3 biofuel emissions for Apr



# GEOS-Chem Emission Maps

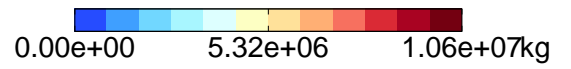
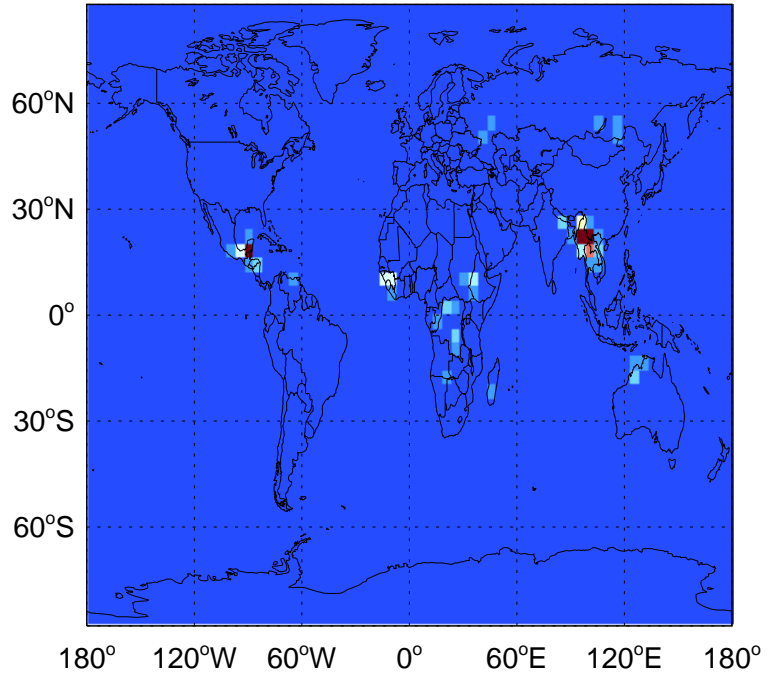
v11-02a

NH3 biomass emissions for Apr



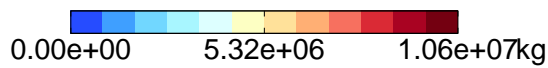
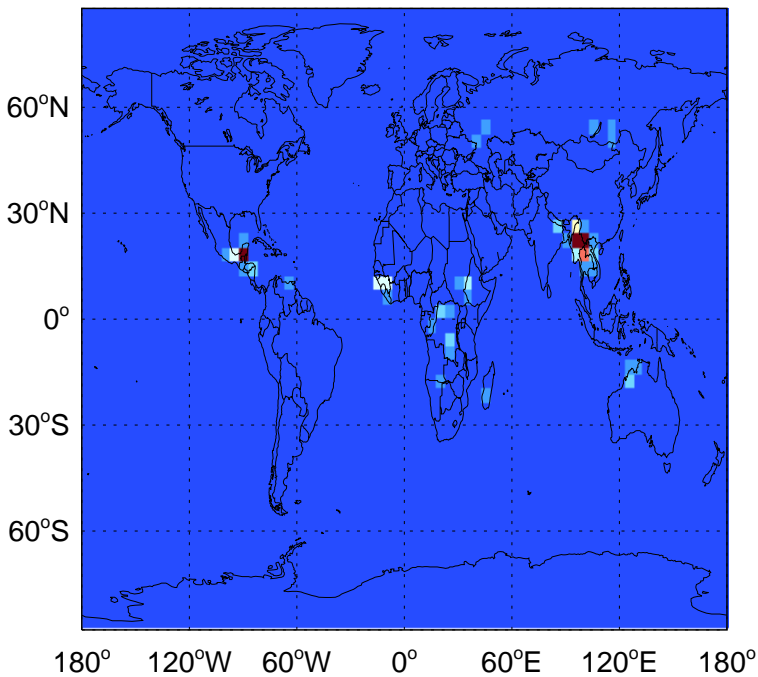
v11-02c

NH3 biomass emissions for Apr



v11-02d

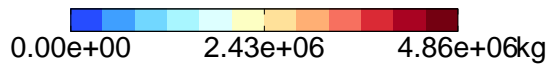
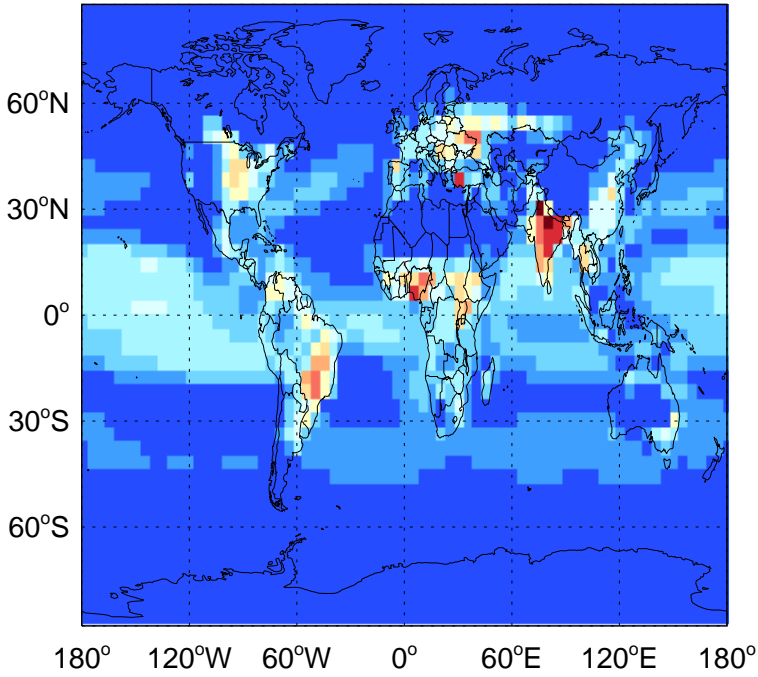
NH3 biomass emissions for Apr



GEOS-Chem Emission Maps

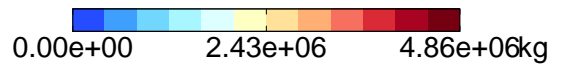
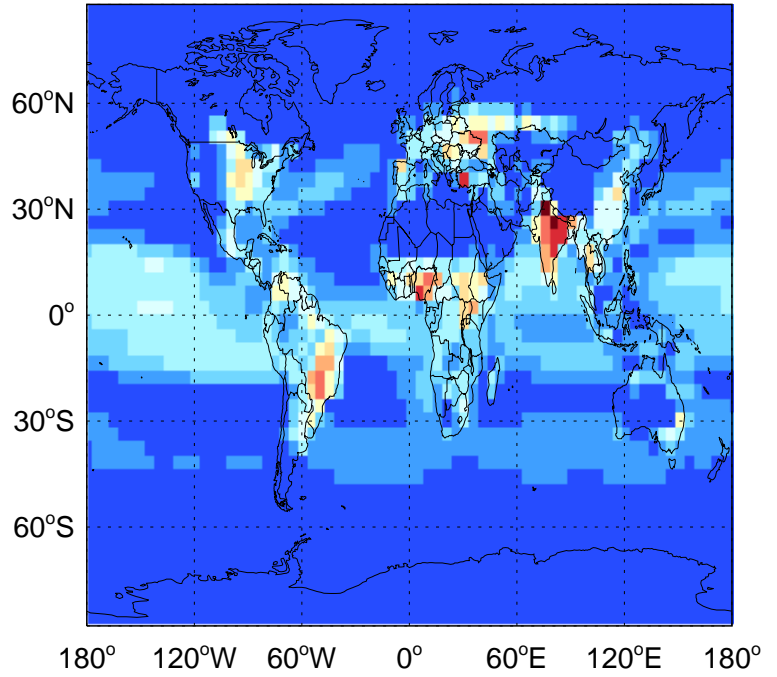
v11-02a

NH3 natural src emissions for Apr



v11-02c

NH3 natural src emissions for Apr



v11-02d

NH3 natural src emissions for Apr

