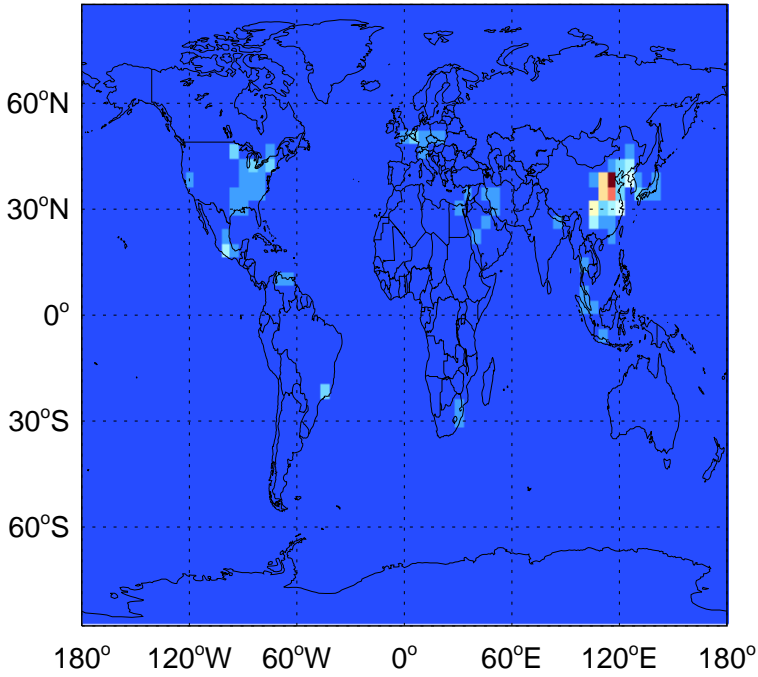


# GEOS-Chem Emission Maps

v11-02a

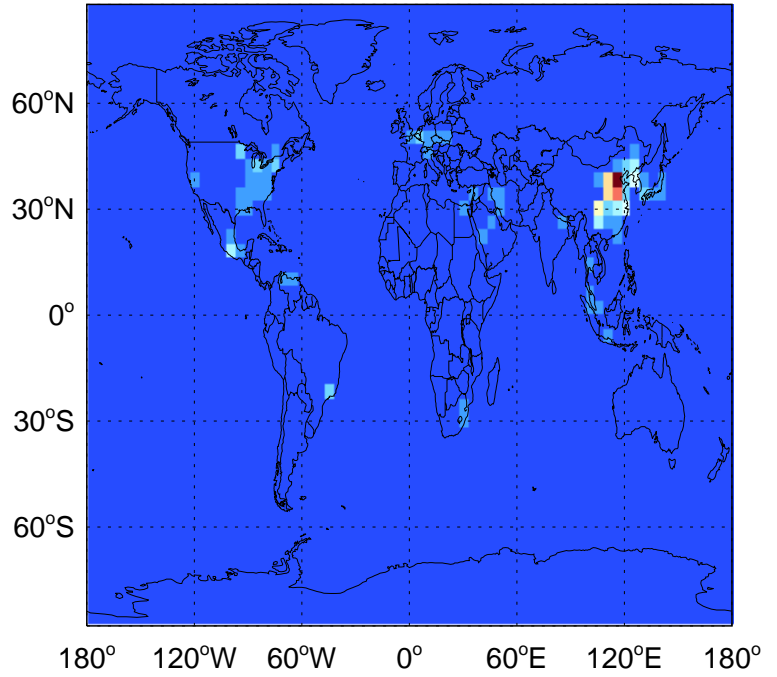
OC column anthro emissions for Oct



0.00e+00 6.22e+06 1.24e+07kg C

v11-02c

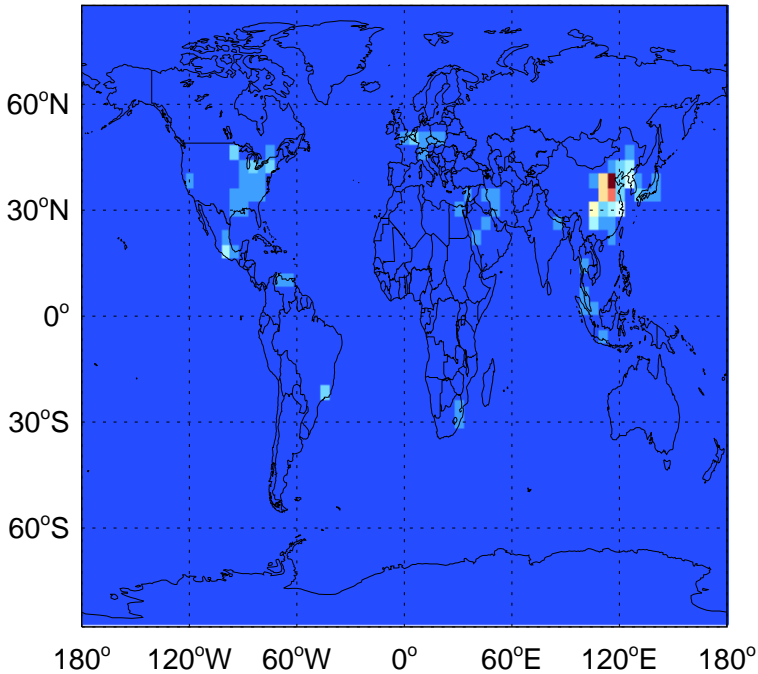
OC column anthro emissions for Oct



0.00e+00 6.22e+06 1.24e+07kg C

v11-02d

OC column anthro emissions for Oct

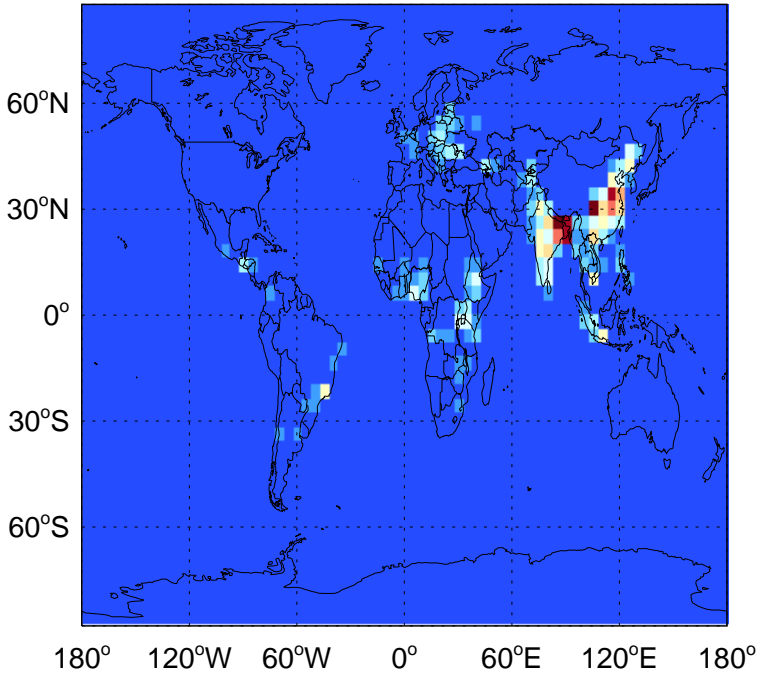


0.00e+00 6.22e+06 1.24e+07kg C

# GEOS-Chem Emission Maps

v11-02a

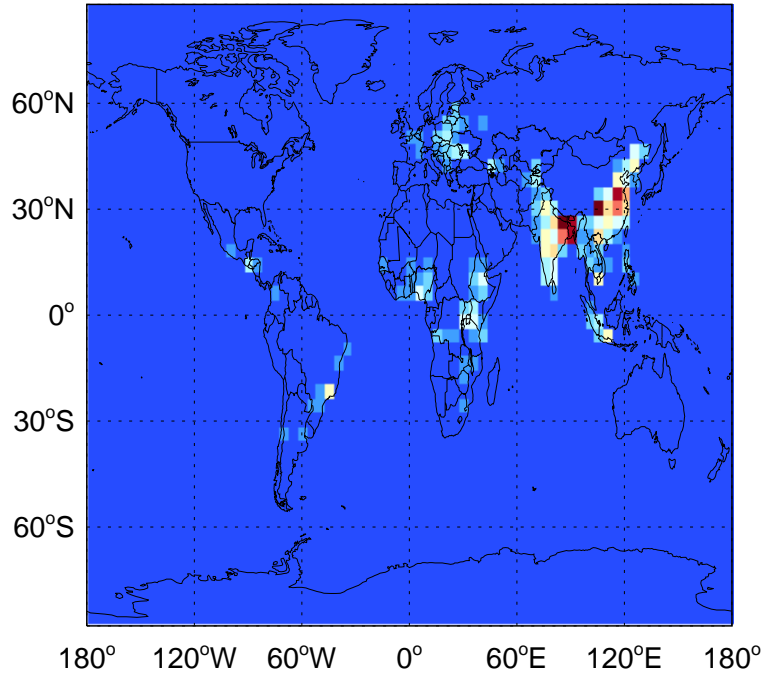
OC biofuel emissions for Oct



0.00e+00 5.85e+06 1.17e+07kg C

v11-02c

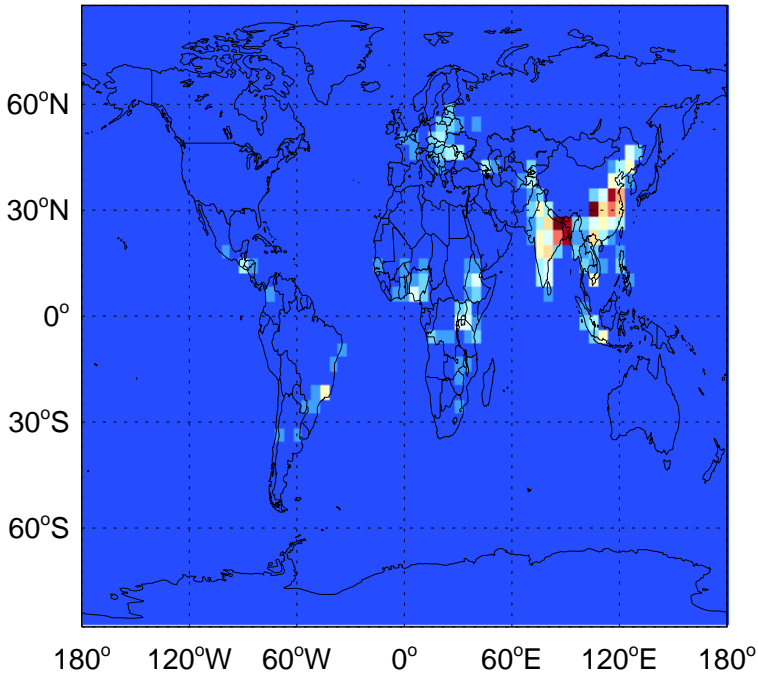
OC biofuel emissions for Oct



0.00e+00 5.85e+06 1.17e+07kg C

v11-02d

OC biofuel emissions for Oct

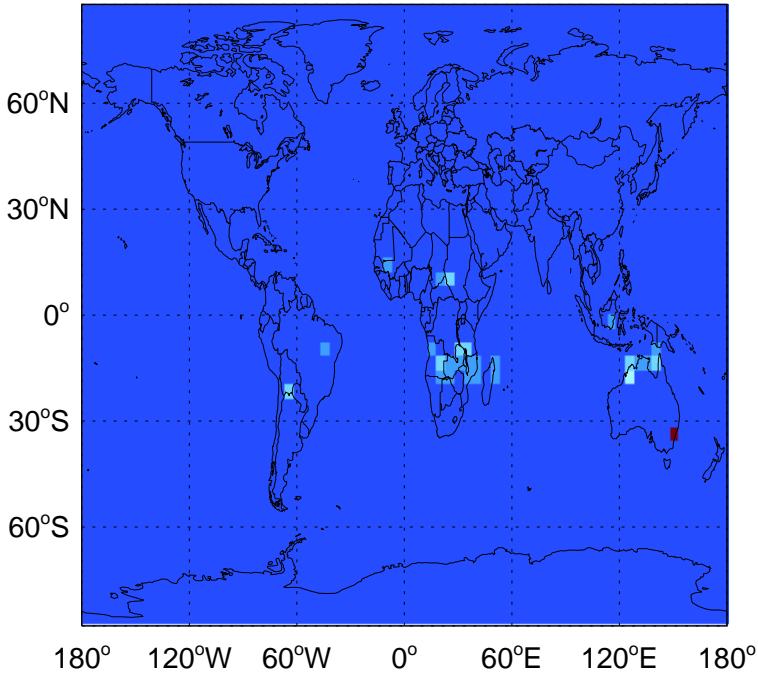


0.00e+00 5.85e+06 1.17e+07kg C

# GEOS-Chem Emission Maps

v11-02a

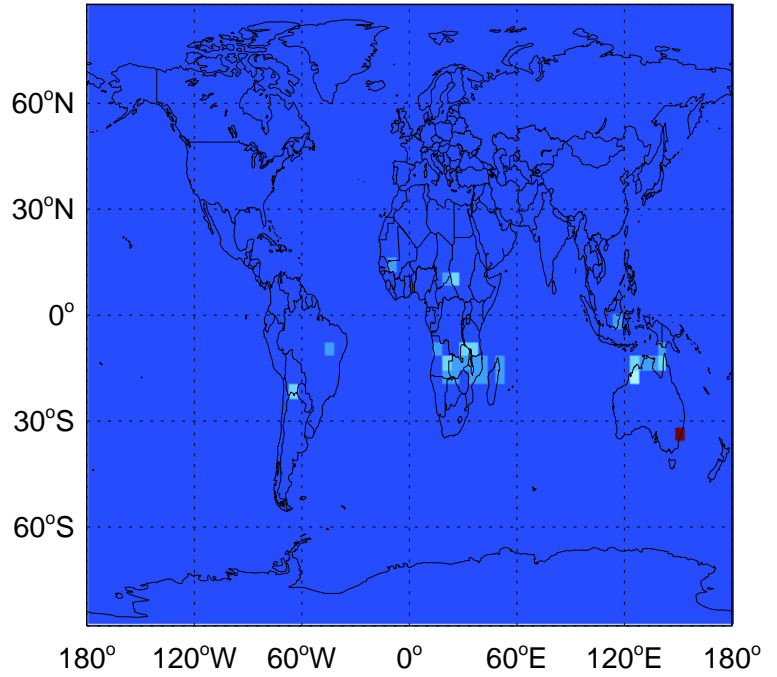
OC biomass emissions for Oct



0.00e+00 3.50e+07 7.01e+07kg C

v11-02c

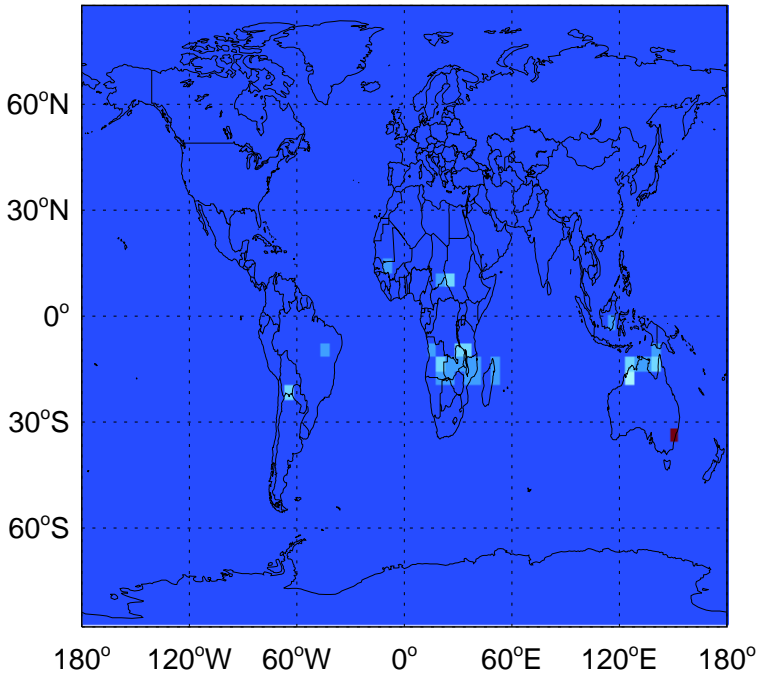
OC biomass emissions for Oct



0.00e+00 3.50e+07 7.01e+07kg C

v11-02d

OC biomass emissions for Oct

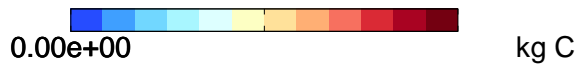
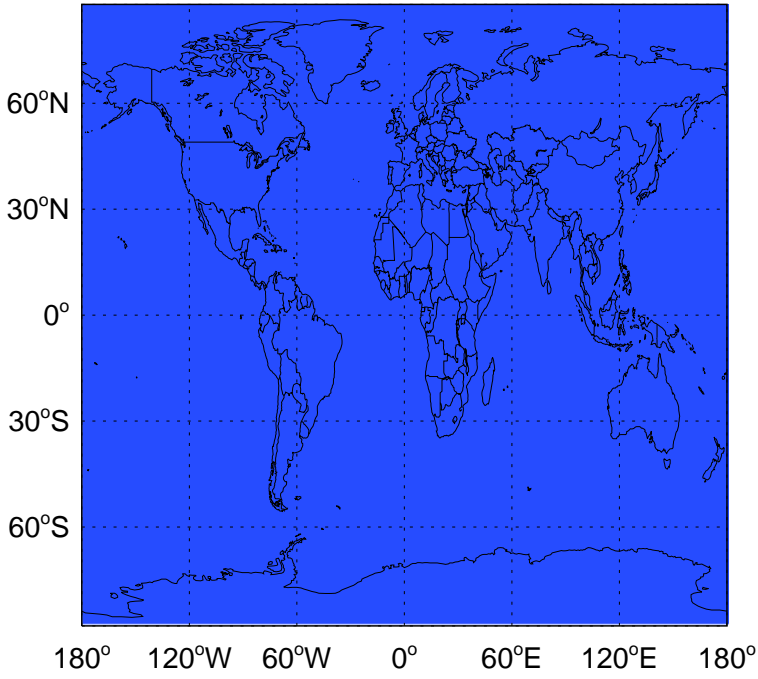


0.00e+00 3.50e+07 7.01e+07kg C

# GEOS-Chem Emission Maps

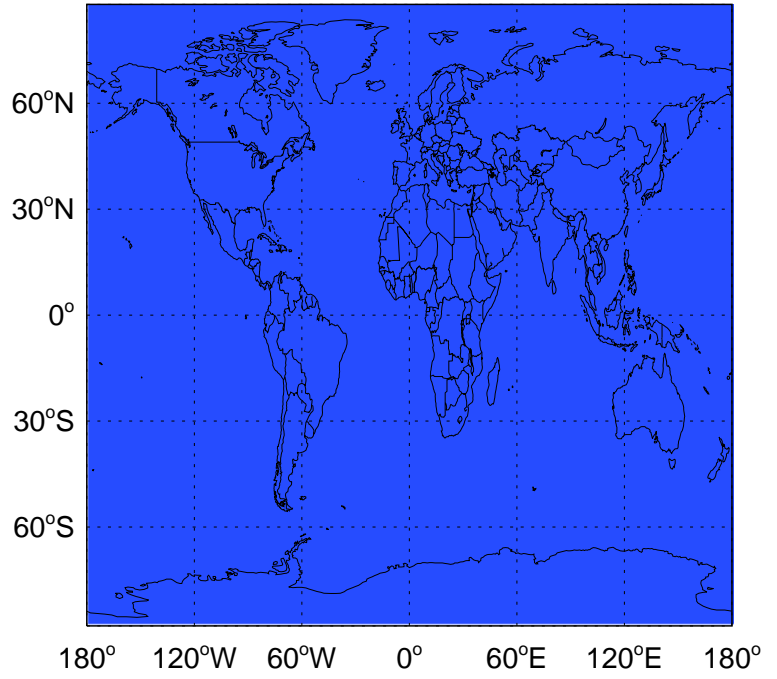
v11-02a

OC biogenic emissions for Oct



v11-02c

OC biogenic emissions for Oct



v11-02d

OC biogenic emissions for Oct

