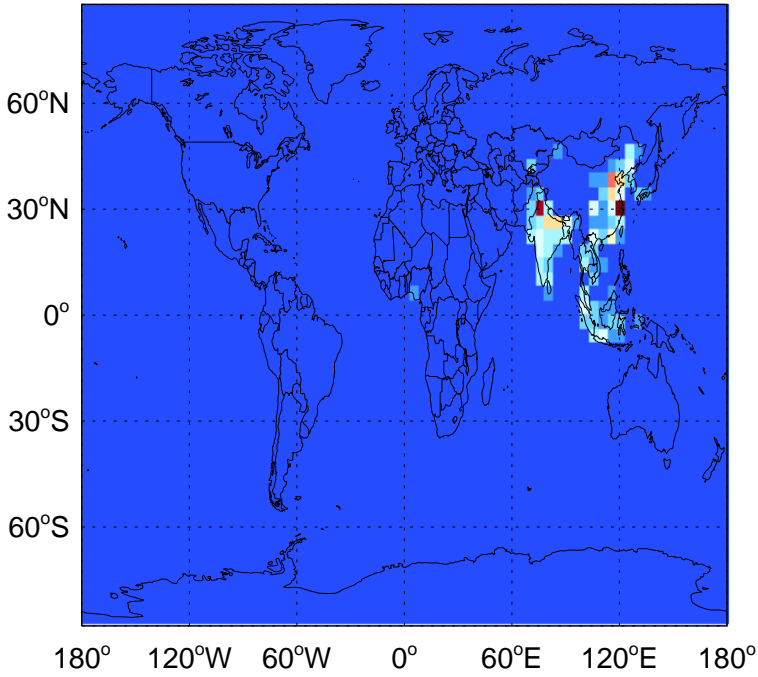


GEOS-Chem Emission Maps

v11-02a

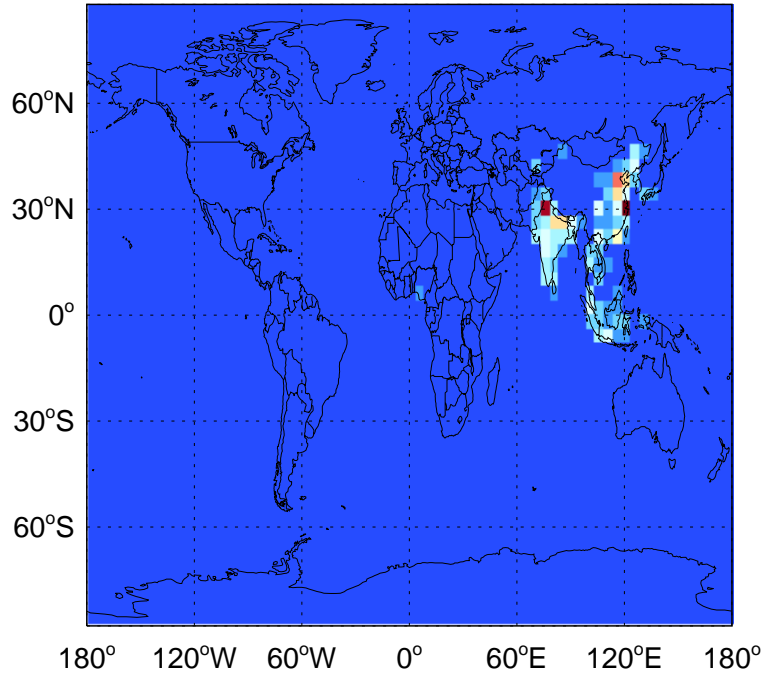
PRPE column anth+biof emissions for Apr



0.00e+00 7.36e+10 1.47e+11atoms C/cm²/s

v11-02c

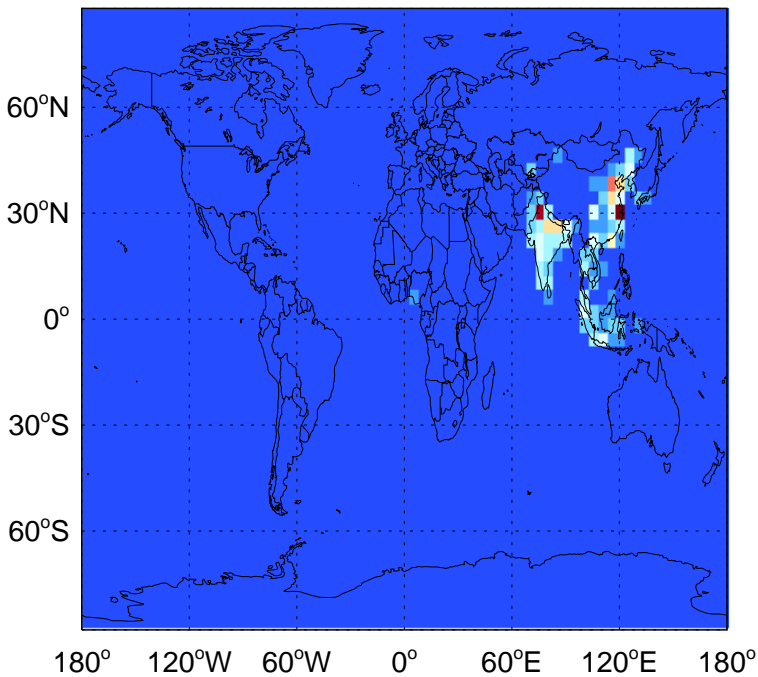
PRPE column anth+biof emissions for Apr



0.00e+00 7.36e+10 1.47e+11atoms C/cm²/s

v11-02d

PRPE column anth+biof emissions for Apr

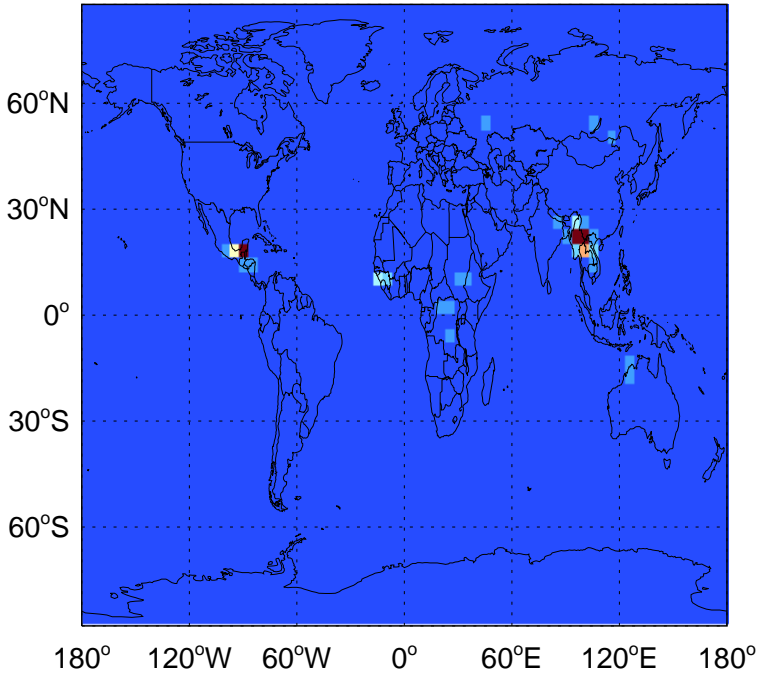


0.00e+00 7.36e+10 1.47e+11atoms C/cm²/s

GEOS-Chem Emission Maps

v11-02a

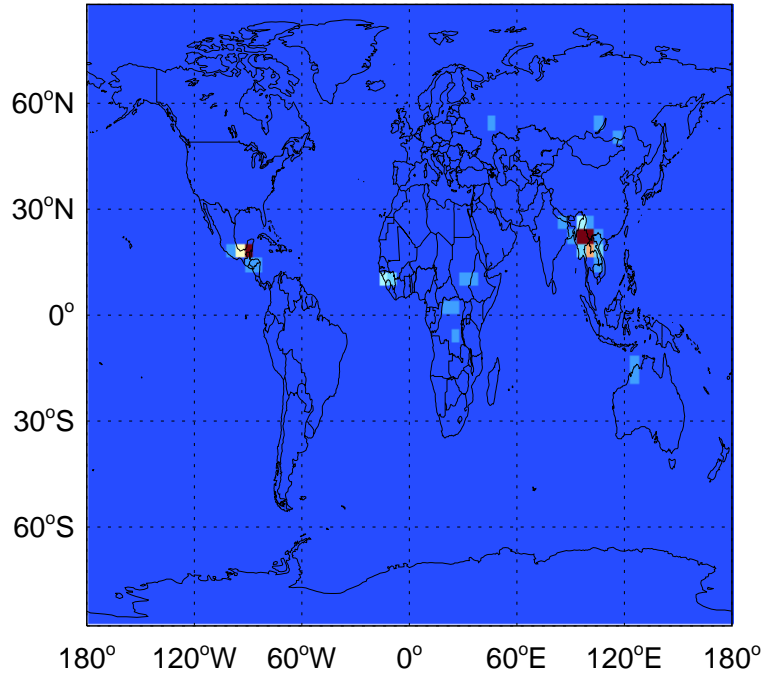
PRPE biomass emissions for Apr



0.00e+00 2.45e+10 4.89e+10 atoms C/cm2/s

v11-02c

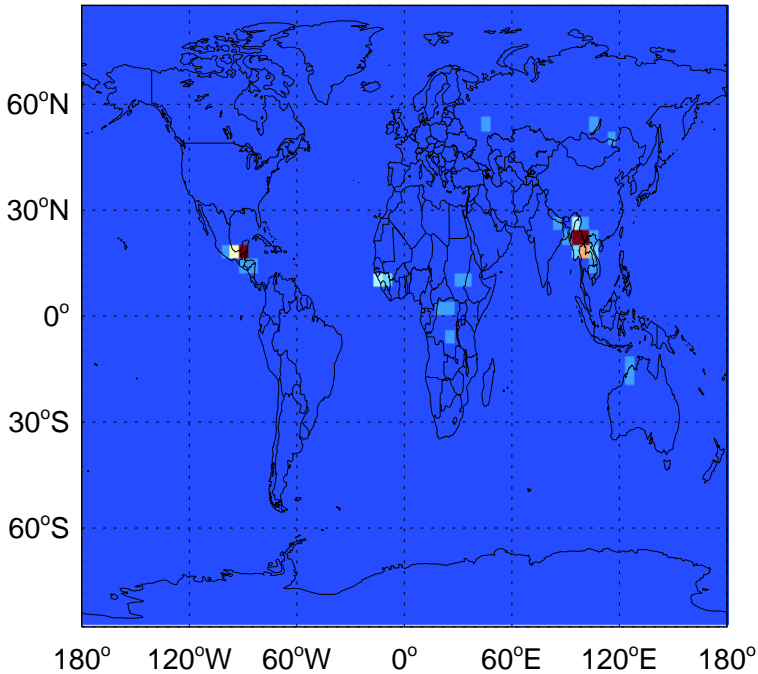
PRPE biomass emissions for Apr



0.00e+00 2.45e+10 4.89e+10 atoms C/cm2/s

v11-02d

PRPE biomass emissions for Apr

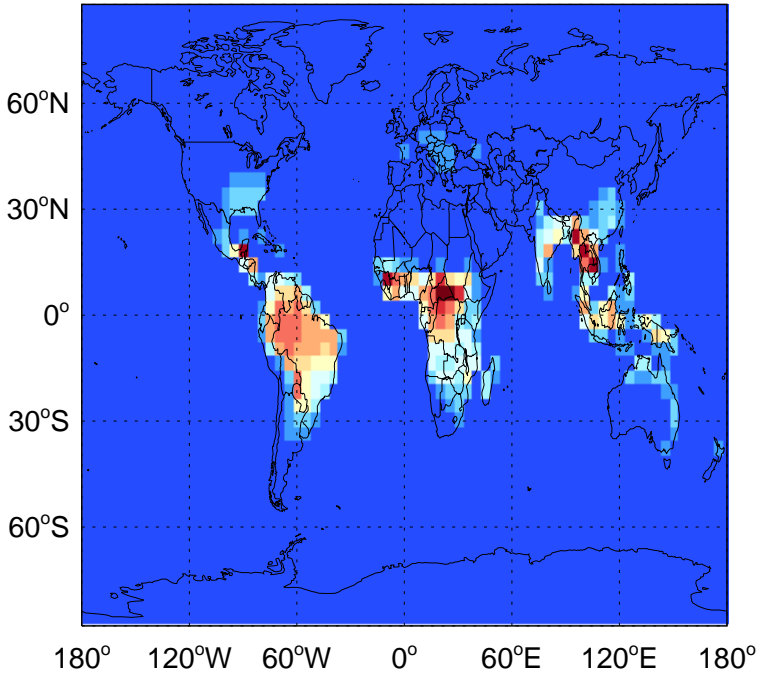


0.00e+00 2.45e+10 4.89e+10 atoms C/cm2/s

GEOS-Chem Emission Maps

v11-02a

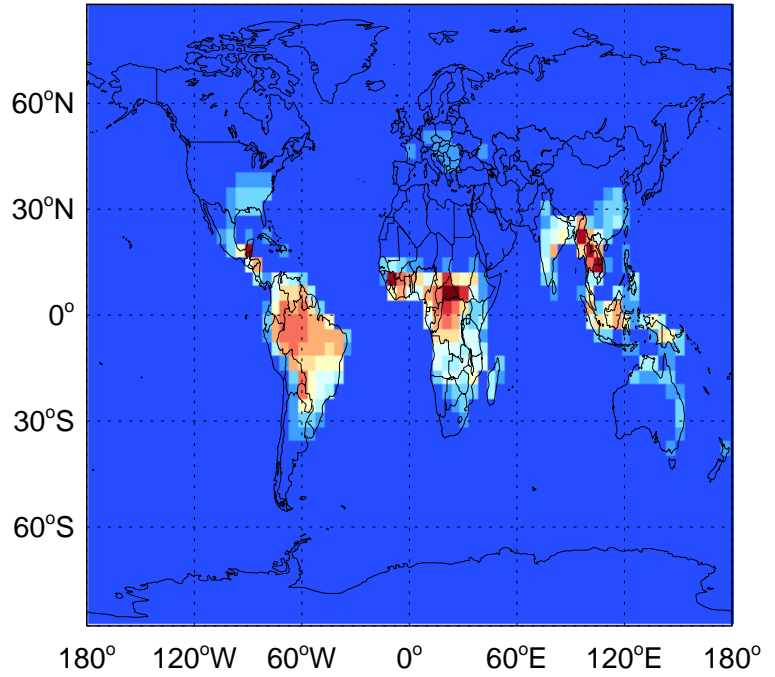
PRPE biogenic emissions for Apr



0.00e+00 4.72e+10 9.43e+10 atoms C/cm2/s

v11-02c

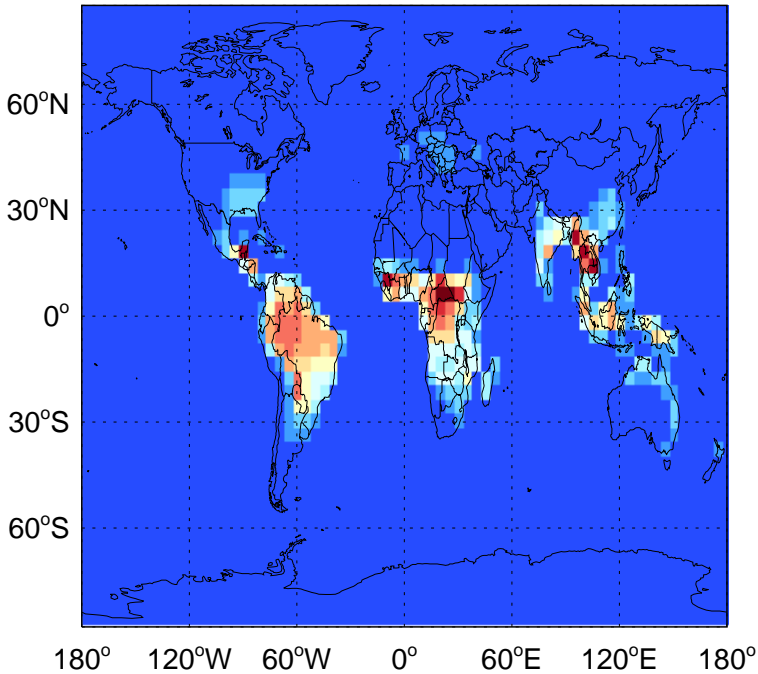
PRPE biogenic emissions for Apr



0.00e+00 4.72e+10 9.43e+10 atoms C/cm2/s

v11-02d

PRPE biogenic emissions for Apr



0.00e+00 4.72e+10 9.43e+10 atoms C/cm2/s