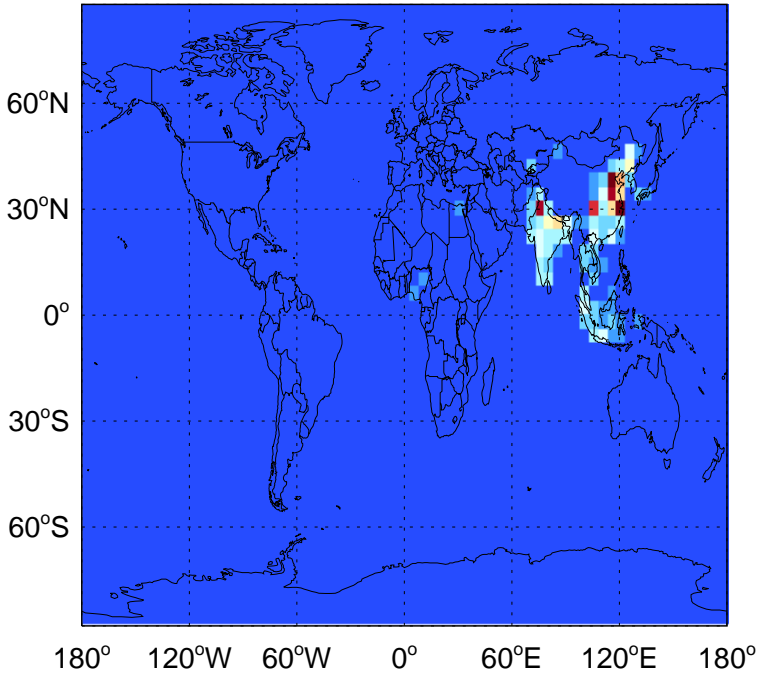


# GEOS-Chem Emission Maps

v11-02a

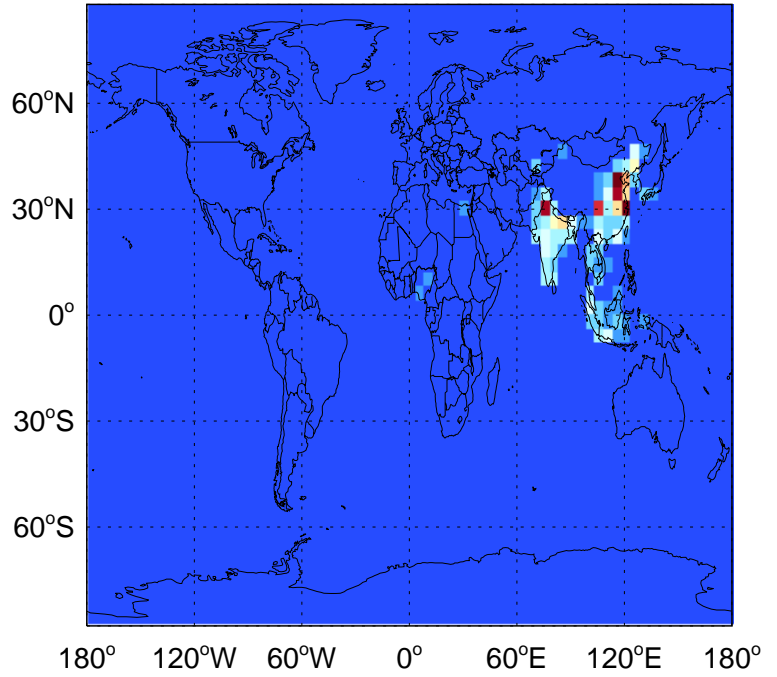
PRPE column anth+biof emissions for Jan



0.00e+00 7.74e+10 1.55e+11 atoms C/cm2/s

v11-02c

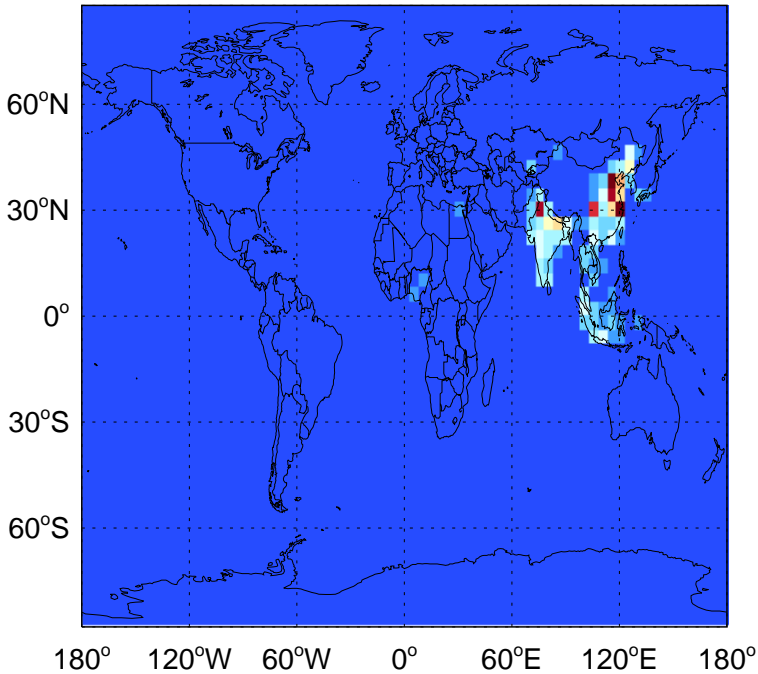
PRPE column anth+biof emissions for Jan



0.00e+00 7.74e+10 1.55e+11 atoms C/cm2/s

v11-02d

PRPE column anth+biof emissions for Jan

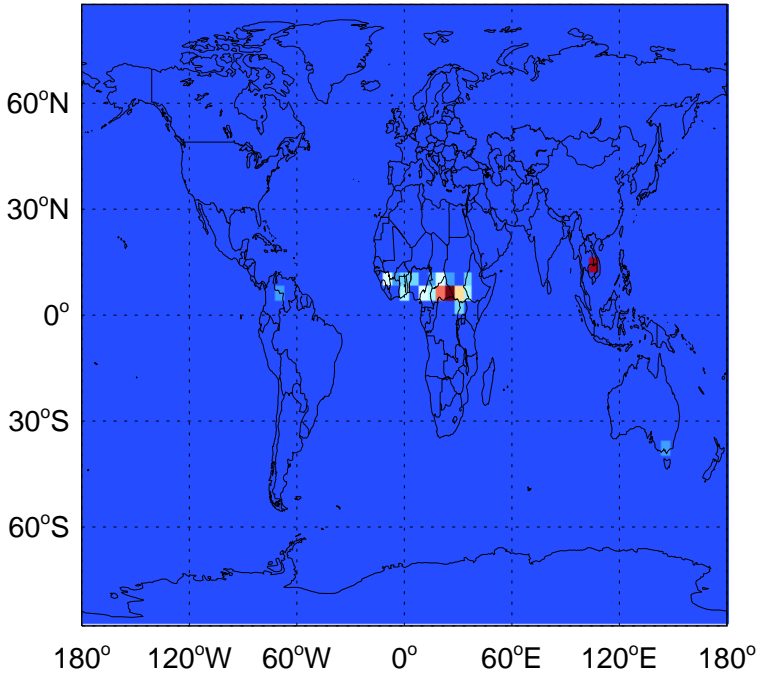


0.00e+00 7.74e+10 1.55e+11 atoms C/cm2/s

# GEOS-Chem Emission Maps

v11-02a

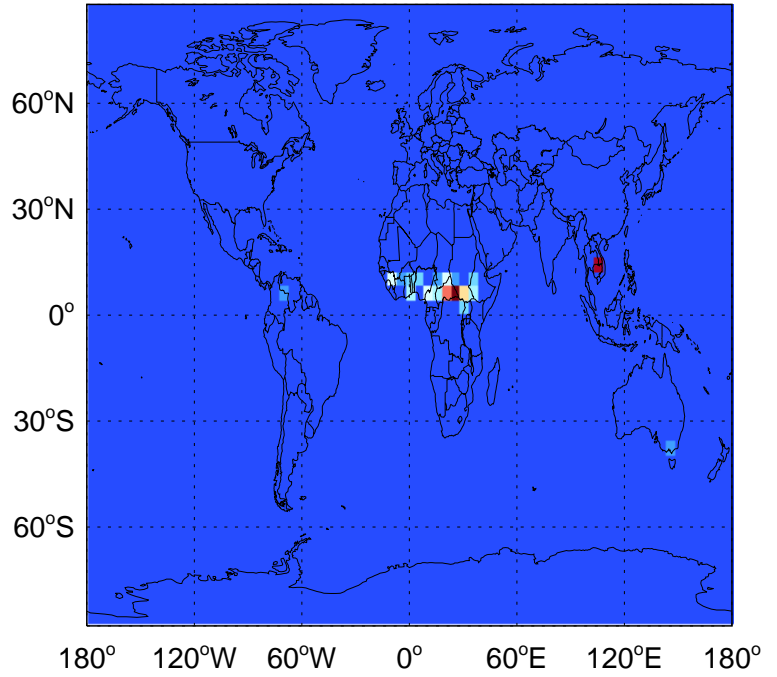
PRPE biomass emissions for Jan



0.00e+00 5.66e+10 1.13e+11 atoms C/cm2/s

v11-02c

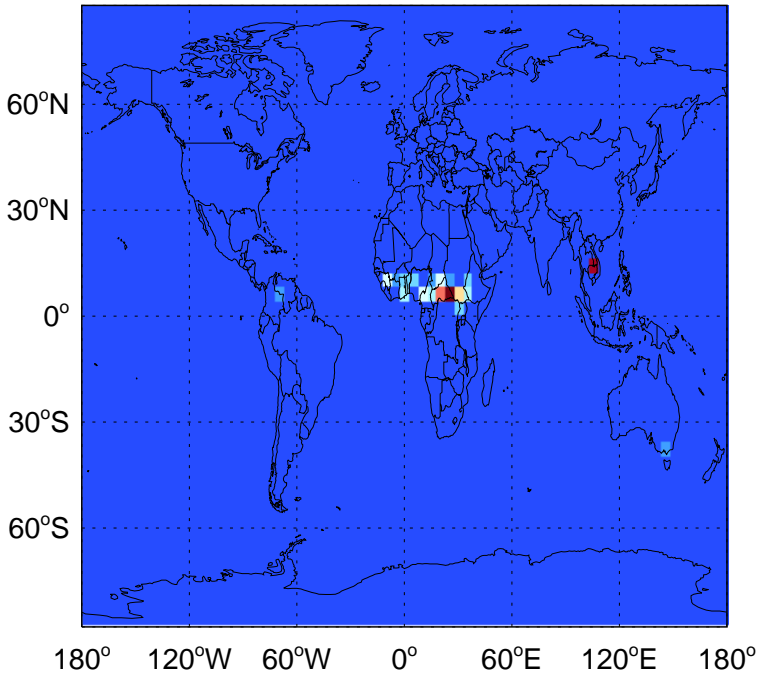
PRPE biomass emissions for Jan



0.00e+00 5.66e+10 1.13e+11 atoms C/cm2/s

v11-02d

PRPE biomass emissions for Jan

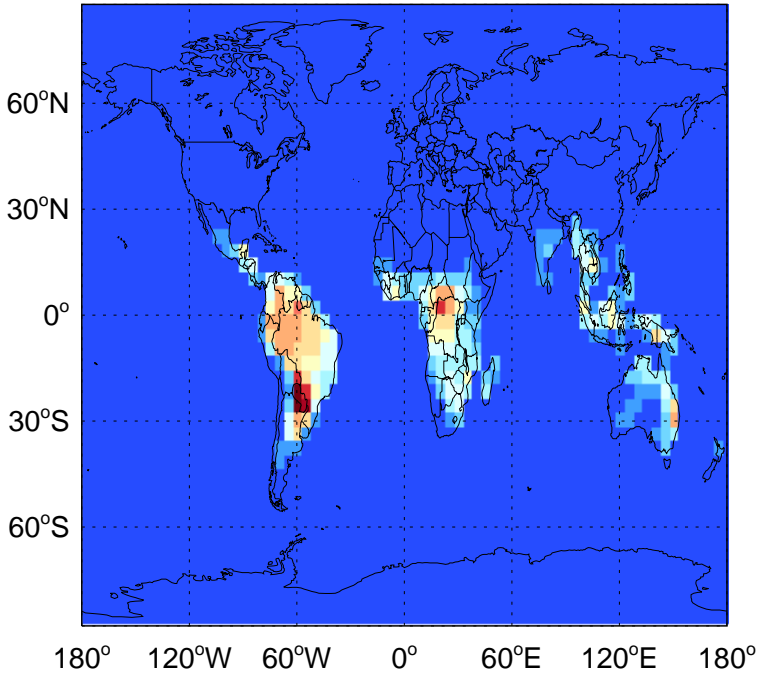


0.00e+00 5.66e+10 1.13e+11 atoms C/cm2/s

# GEOS-Chem Emission Maps

v11-02a

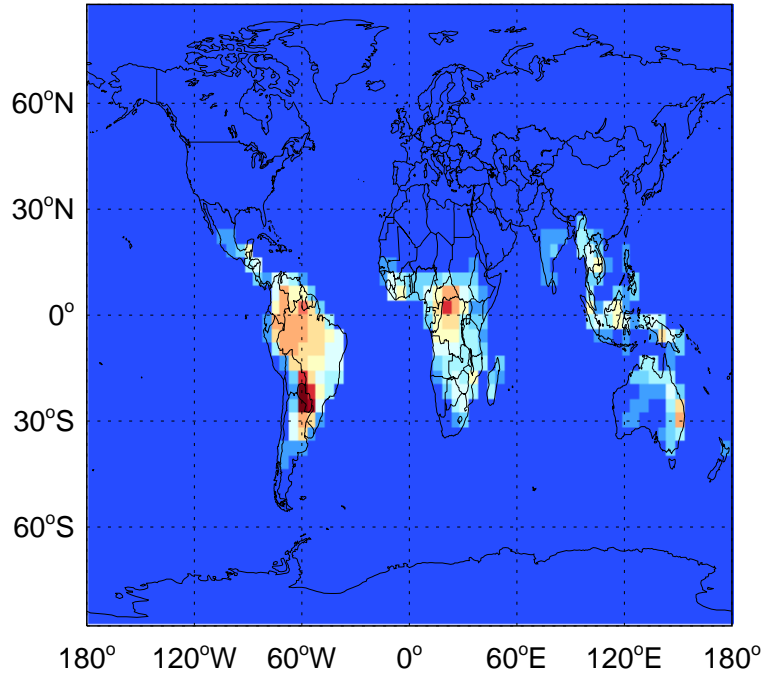
PRPE biogenic emissions for Jan



0.00e+00 5.36e+10 1.07e+11atoms C/cm2/s

v11-02c

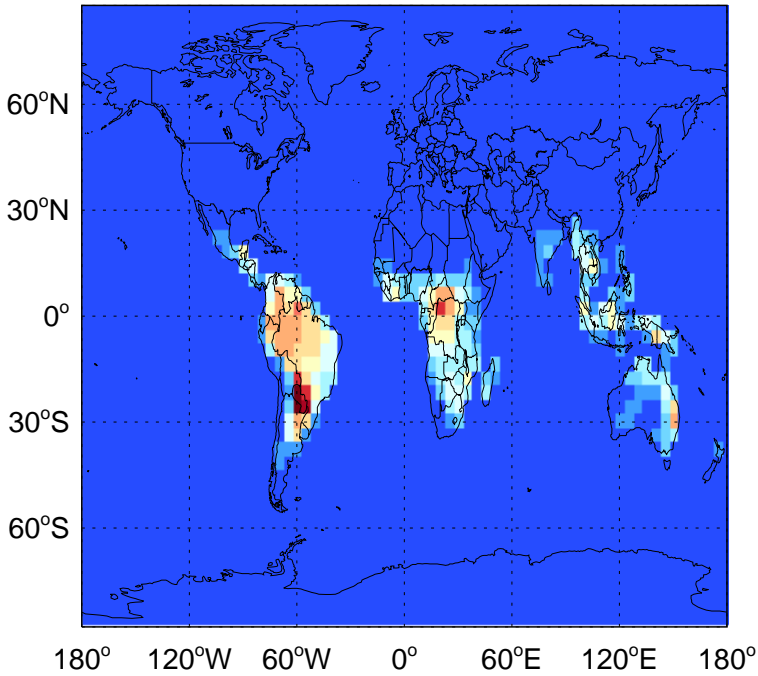
PRPE biogenic emissions for Jan



0.00e+00 5.36e+10 1.07e+11atoms C/cm2/s

v11-02d

PRPE biogenic emissions for Jan



0.00e+00 5.36e+10 1.07e+11atoms C/cm2/s