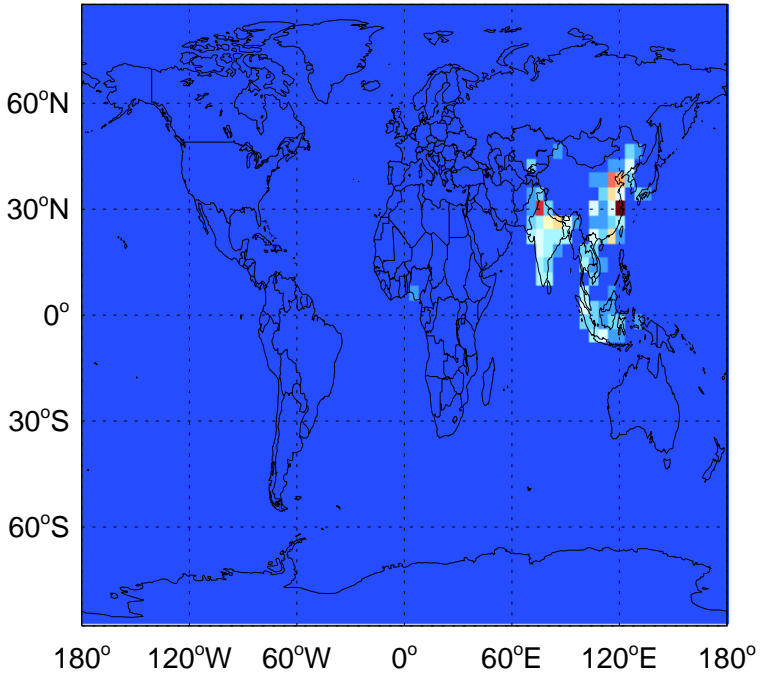


GEOS-Chem Emission Maps

v11-02a

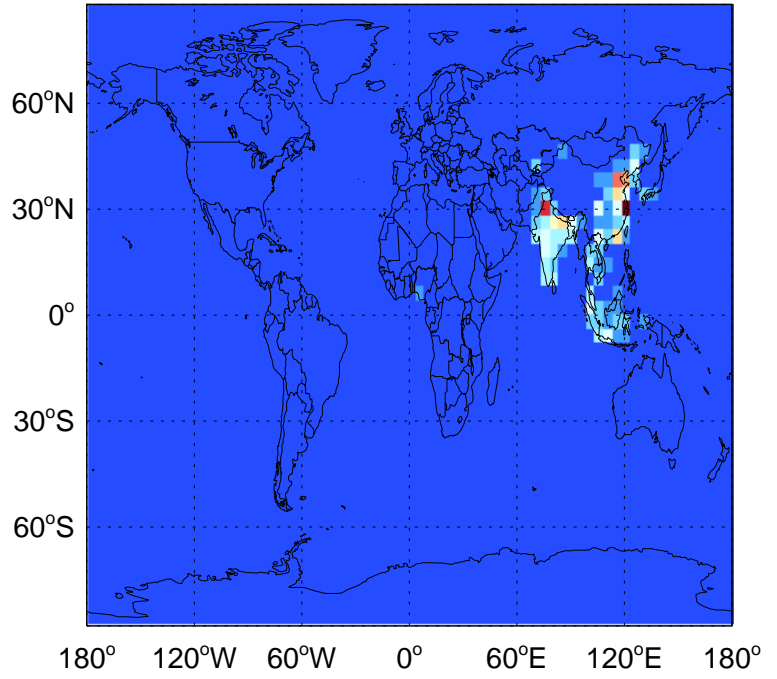
PRPE column anth+biof emissions for Jul



0.00e+00 7.56e+10 1.51e+11atoms C/cm²/s

v11-02c

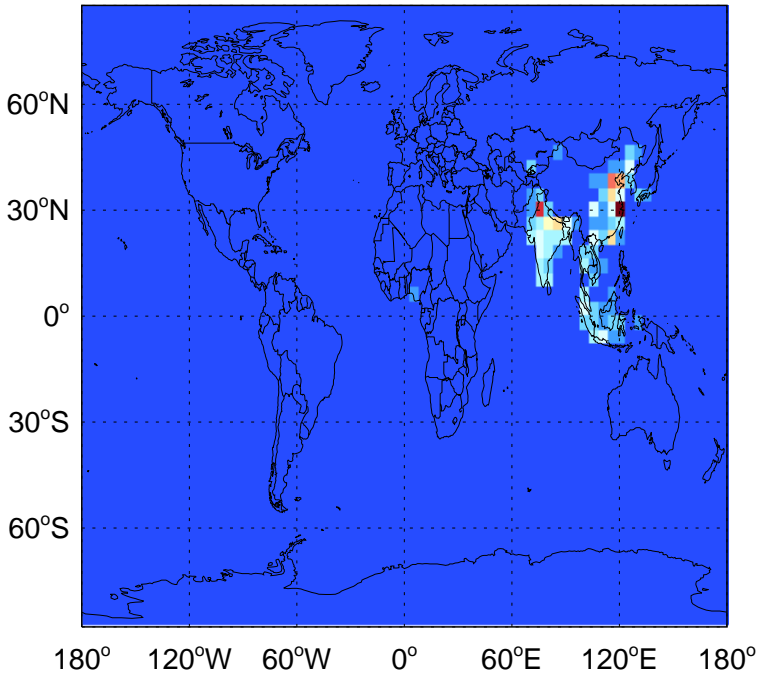
PRPE column anth+biof emissions for Jul



0.00e+00 7.56e+10 1.51e+11atoms C/cm²/s

v11-02d

PRPE column anth+biof emissions for Jul

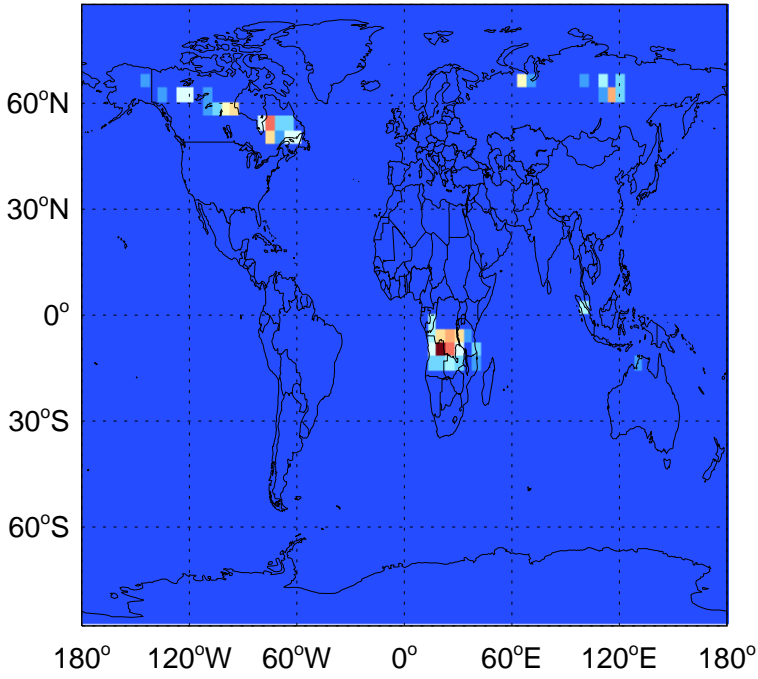


0.00e+00 7.56e+10 1.51e+11atoms C/cm²/s

GEOS-Chem Emission Maps

v11-02a

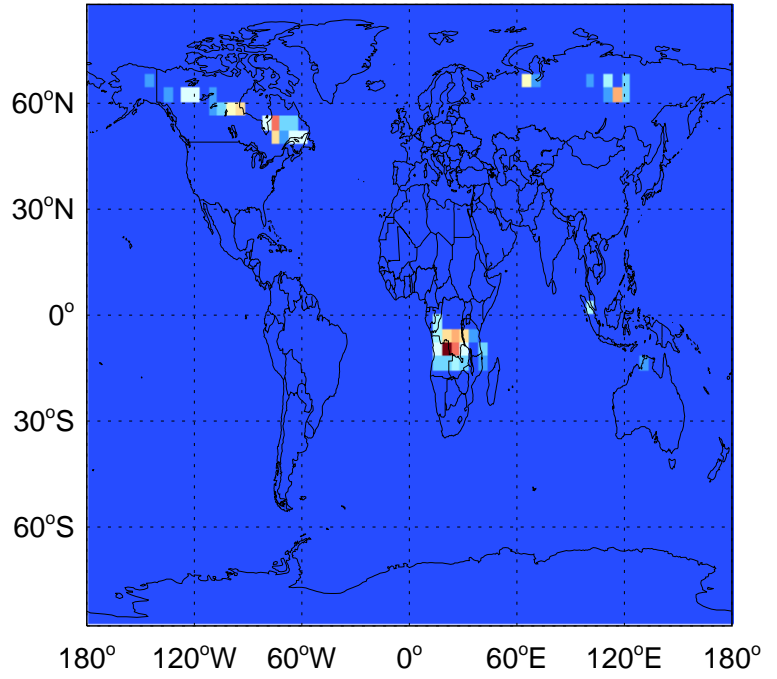
PRPE biomass emissions for Jul



0.00e+00 6.33e+10 1.27e+11atoms C/cm2/s

v11-02c

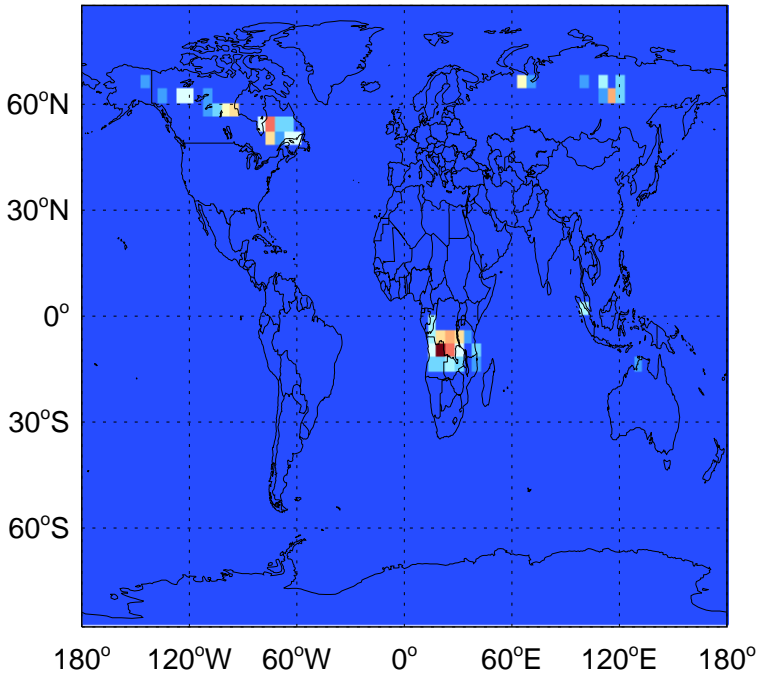
PRPE biomass emissions for Jul



0.00e+00 6.33e+10 1.27e+11atoms C/cm2/s

v11-02d

PRPE biomass emissions for Jul

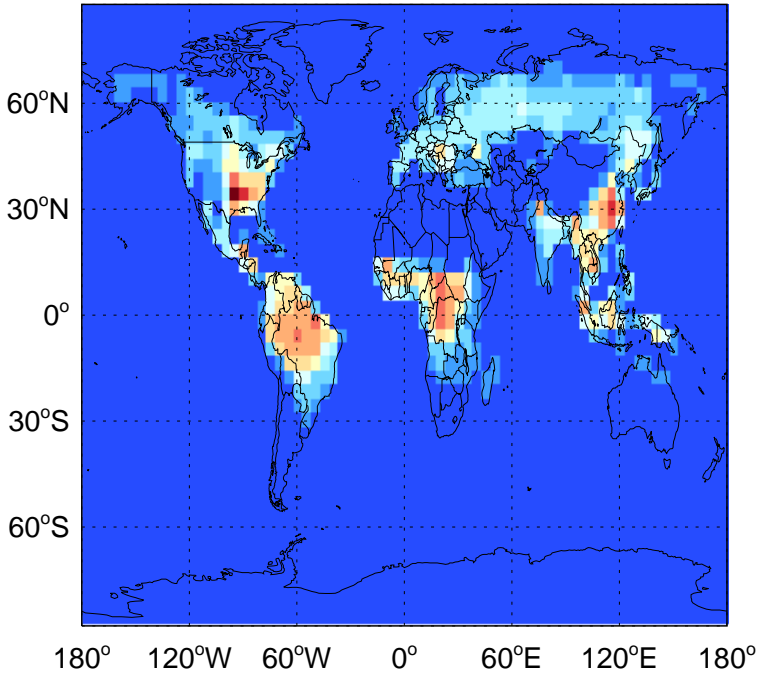


0.00e+00 6.33e+10 1.27e+11atoms C/cm2/s

GEOS-Chem Emission Maps

v11-02a

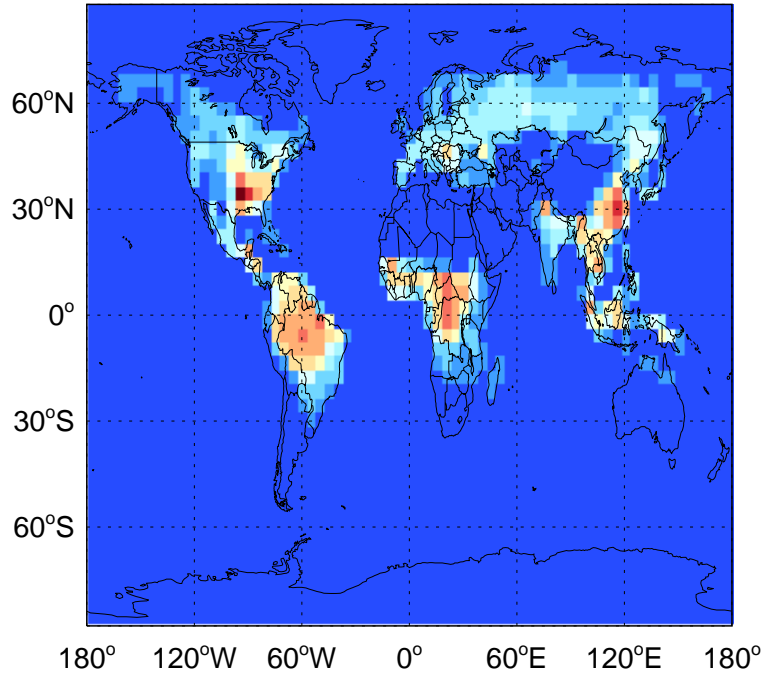
PRPE biogenic emissions for Jul



0.00e+00 4.88e+10 9.77e+10 atoms C/cm2/s

v11-02c

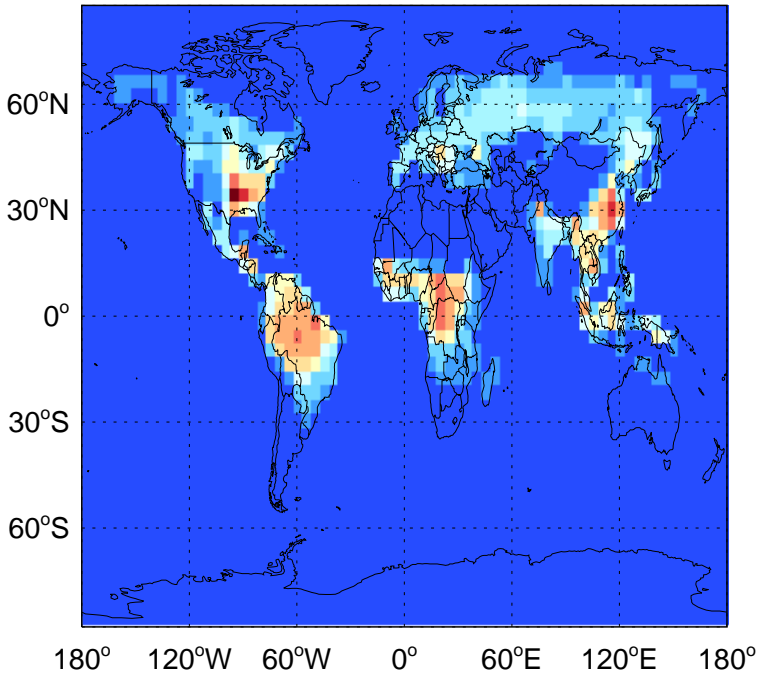
PRPE biogenic emissions for Jul



0.00e+00 4.88e+10 9.77e+10 atoms C/cm2/s

v11-02d

PRPE biogenic emissions for Jul



0.00e+00 4.88e+10 9.77e+10 atoms C/cm2/s