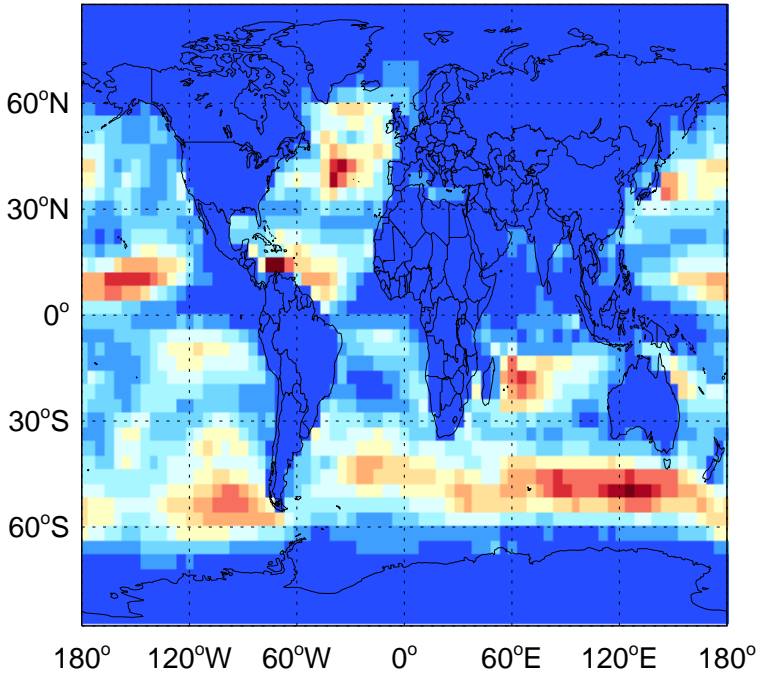


GEOS-Chem Emission Maps

v11-02a

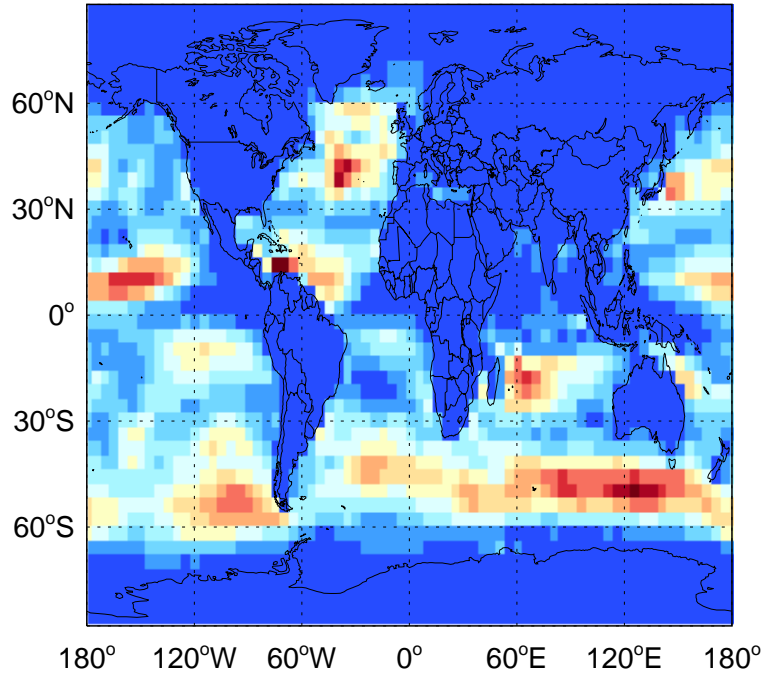
Accum-mode sea salt emissions for Apr



0.00e+00 4.00e+06 7.99e+06kg

v11-02c

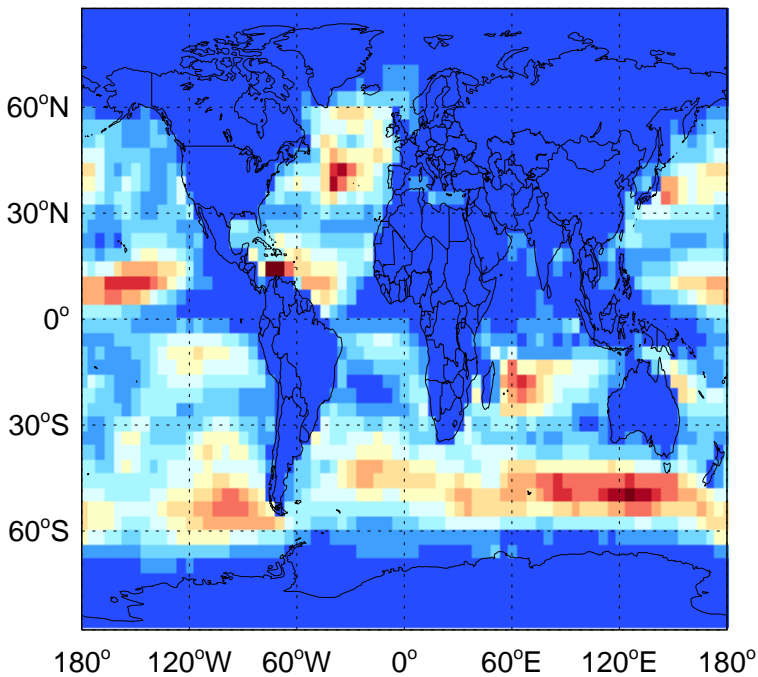
Accum-mode sea salt emissions for Apr



0.00e+00 4.00e+06 7.99e+06kg

v11-02d

Accum-mode sea salt emissions for Apr

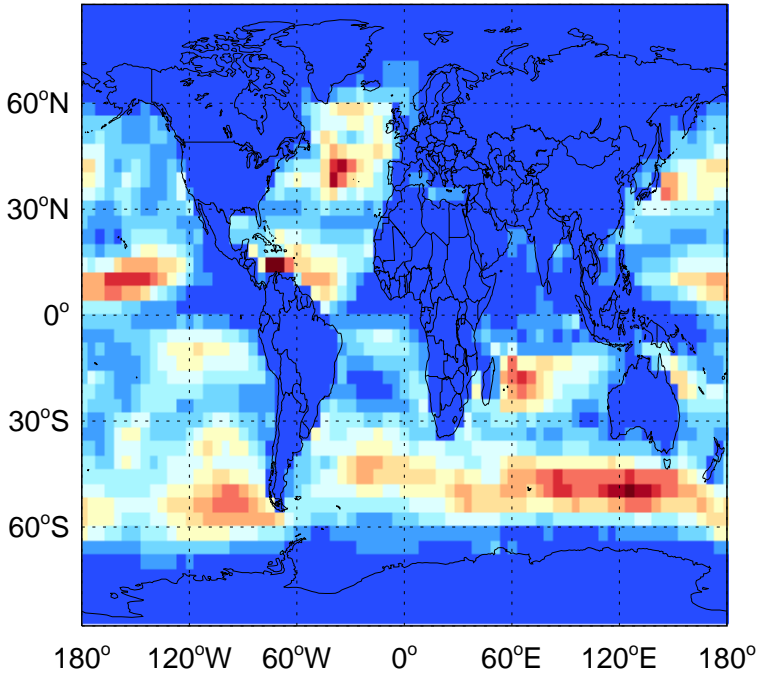


0.00e+00 4.00e+06 7.99e+06kg

GEOS-Chem Emission Maps

v11-02a

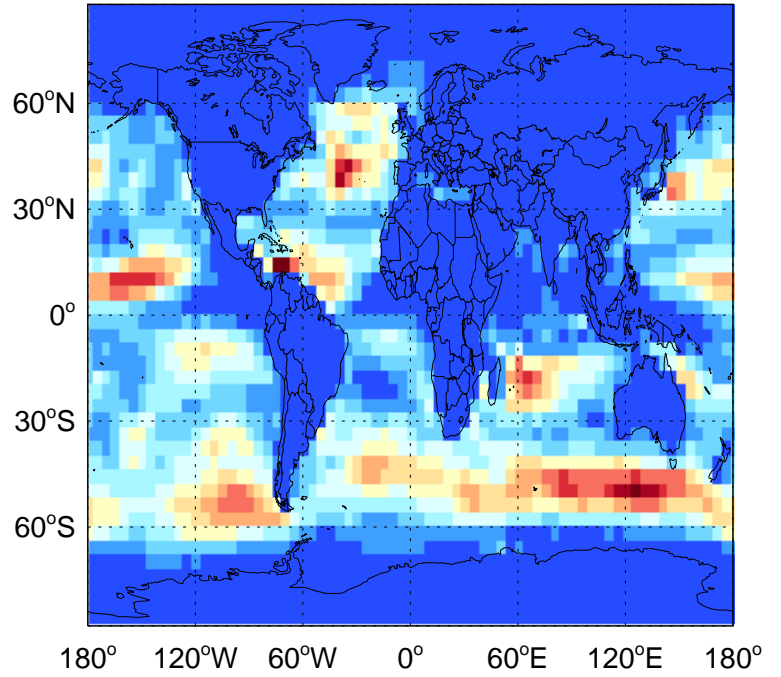
Coarse-mode sea salt emissions for Apr



0.00e+00 2.42e+08 4.84e+08kg

v11-02c

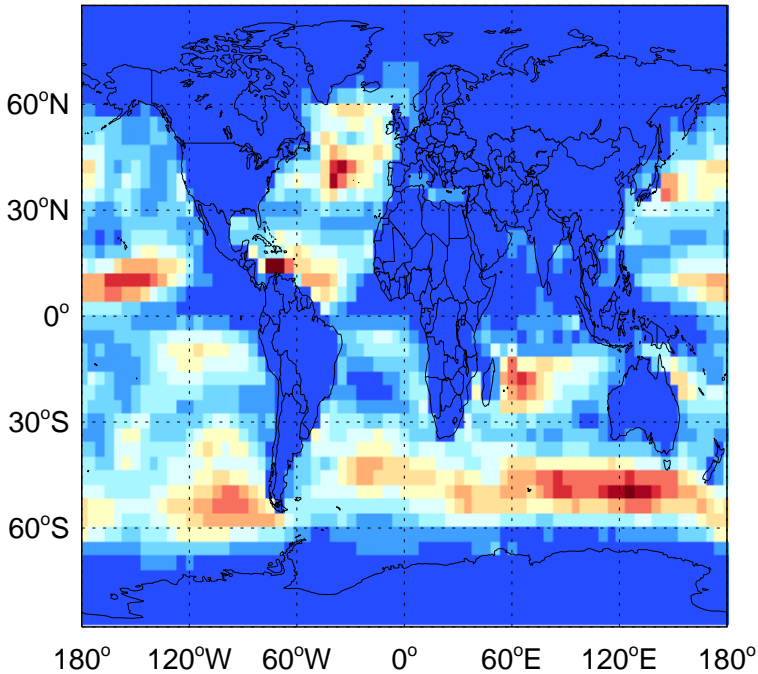
Coarse-mode sea salt emissions for Apr



0.00e+00 2.42e+08 4.84e+08kg

v11-02d

Coarse-mode sea salt emissions for Apr



0.00e+00 2.42e+08 4.84e+08kg