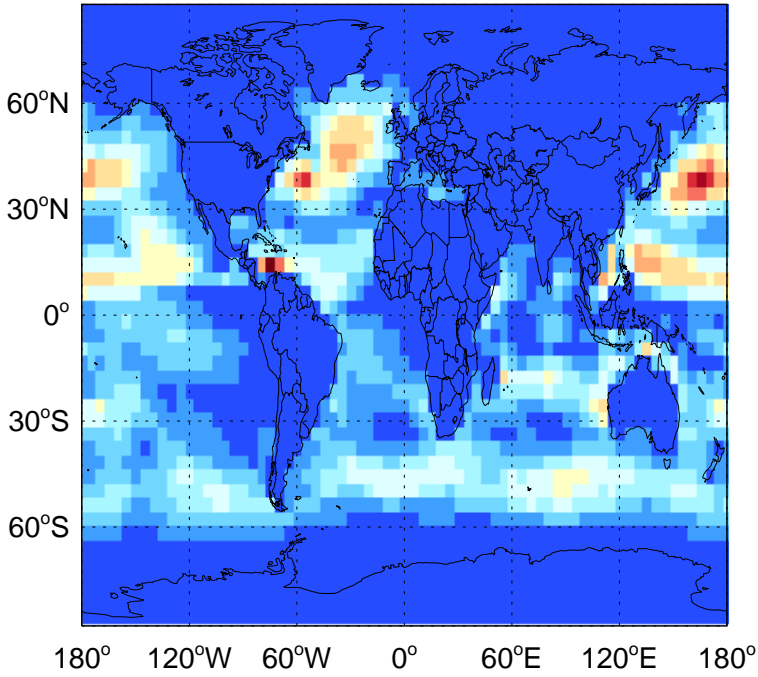


# GEOS-Chem Emission Maps

v11-02a

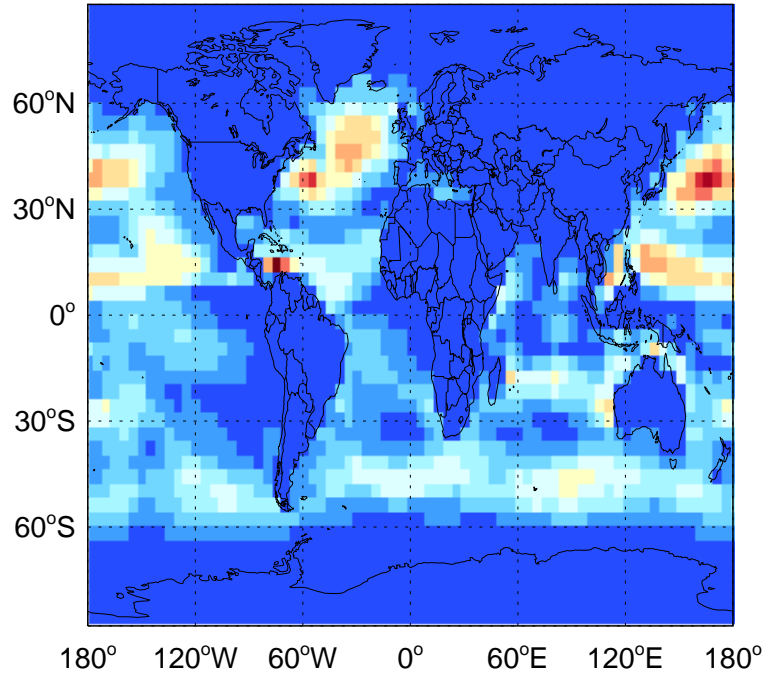
Accum-mode sea salt emissions for Jan



0.00e+00 6.71e+06 1.34e+07kg

v11-02c

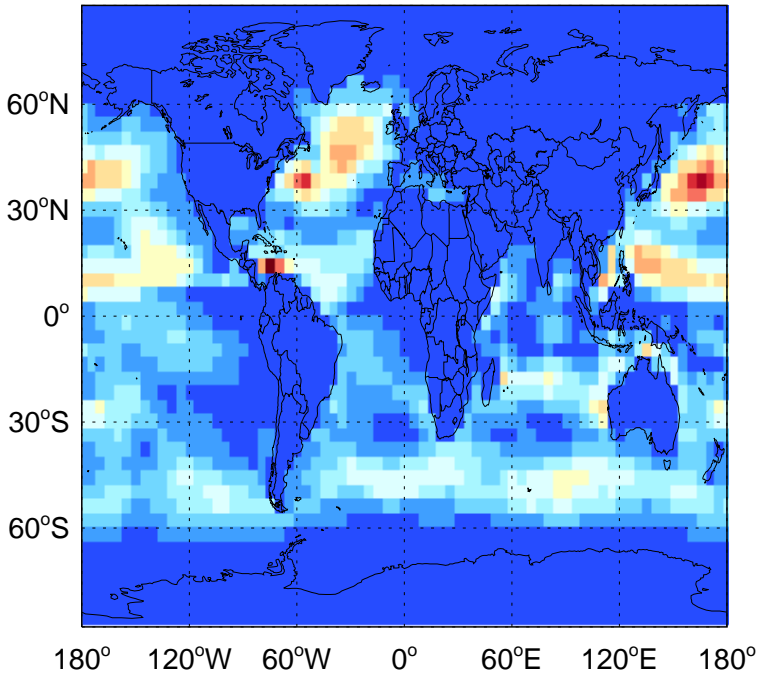
Accum-mode sea salt emissions for Jan



0.00e+00 6.71e+06 1.34e+07kg

v11-02d

Accum-mode sea salt emissions for Jan

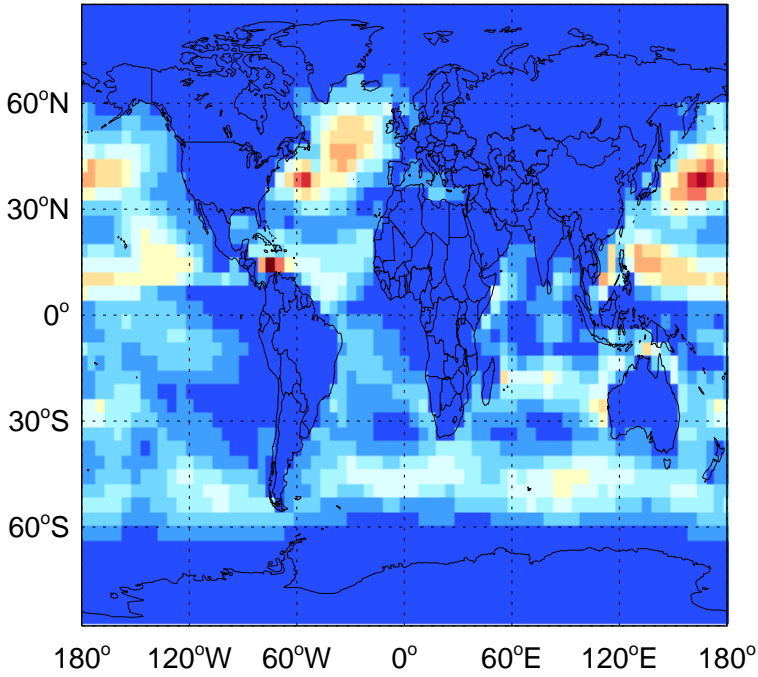


0.00e+00 6.71e+06 1.34e+07kg

# GEOS-Chem Emission Maps

v11-02a

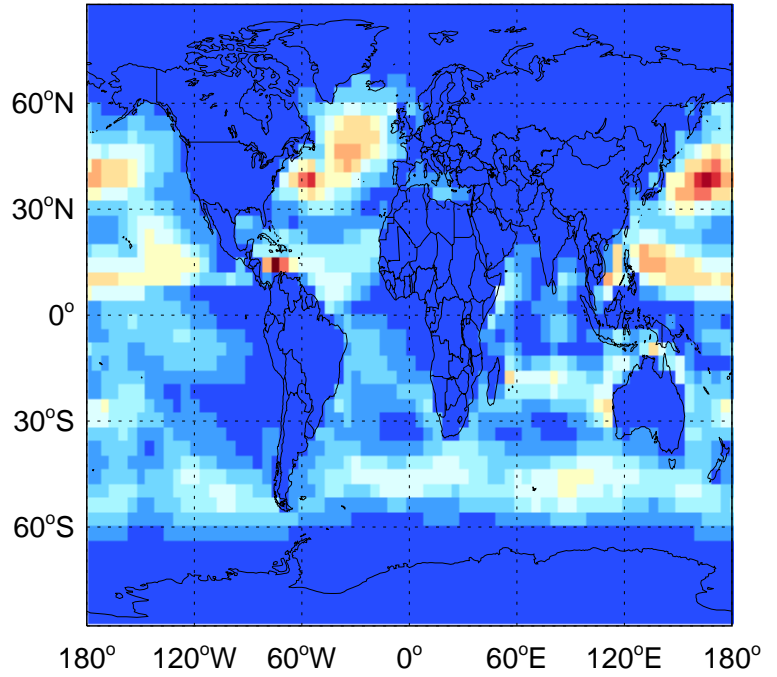
Coarse-mode sea salt emissions for Jan



0.00e+00 4.06e+08 8.12e+08kg

v11-02c

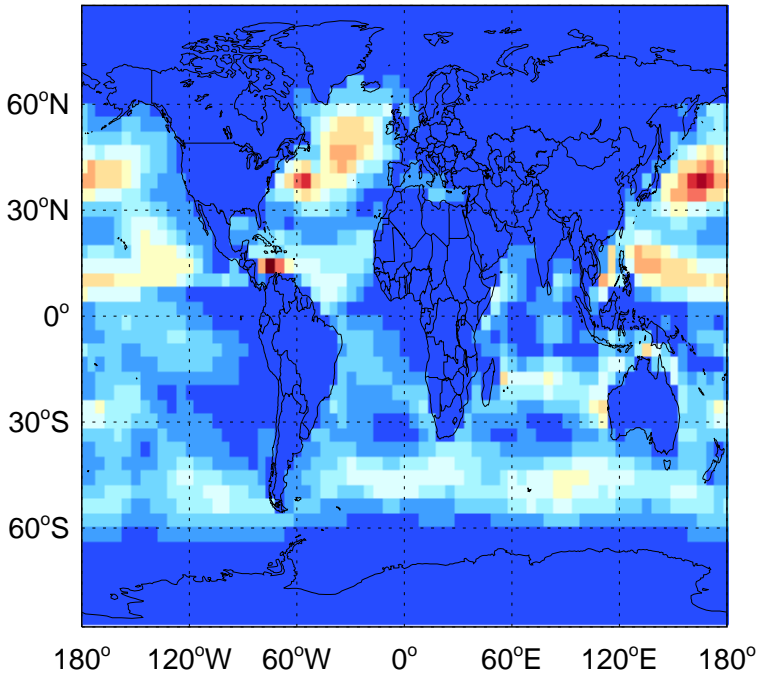
Coarse-mode sea salt emissions for Jan



0.00e+00 4.06e+08 8.12e+08kg

v11-02d

Coarse-mode sea salt emissions for Jan



0.00e+00 4.06e+08 8.12e+08kg