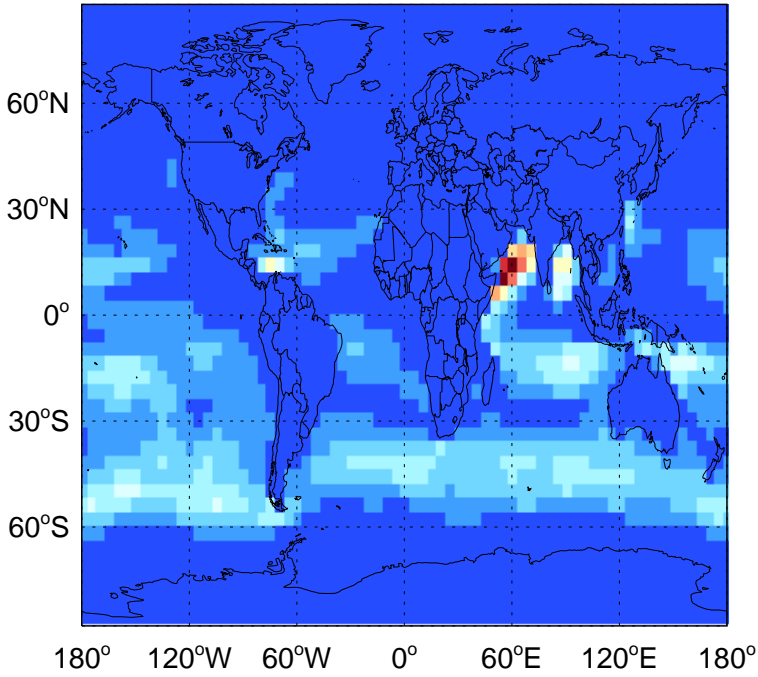


GEOS-Chem Emission Maps

v11-02a

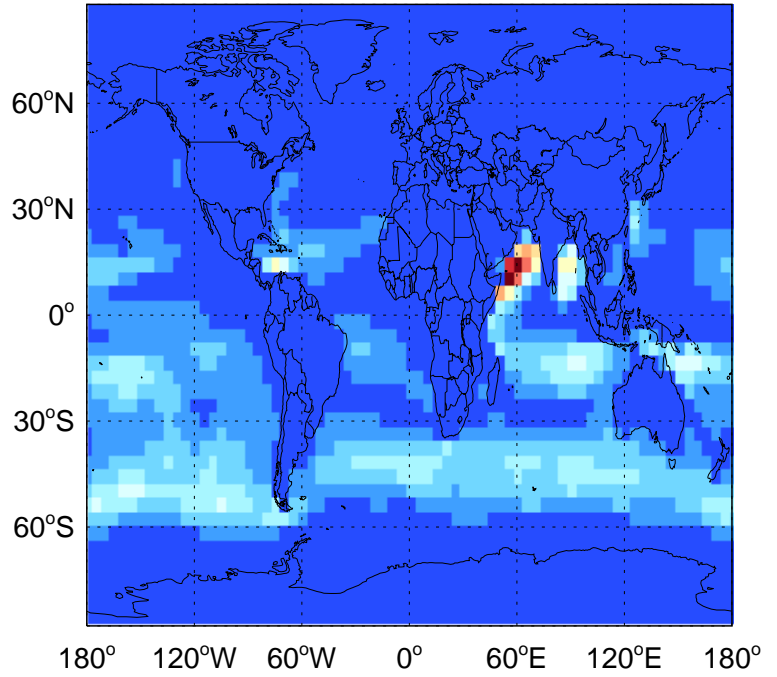
Accum-mode sea salt emissions for Jul



0.00e+00 1.22e+07 2.44e+07kg

v11-02c

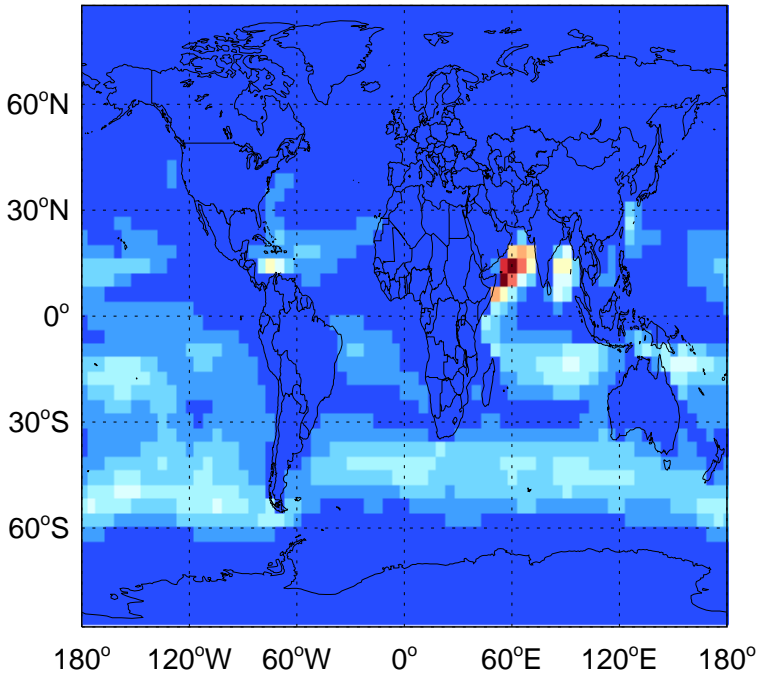
Accum-mode sea salt emissions for Jul



0.00e+00 1.22e+07 2.44e+07kg

v11-02d

Accum-mode sea salt emissions for Jul

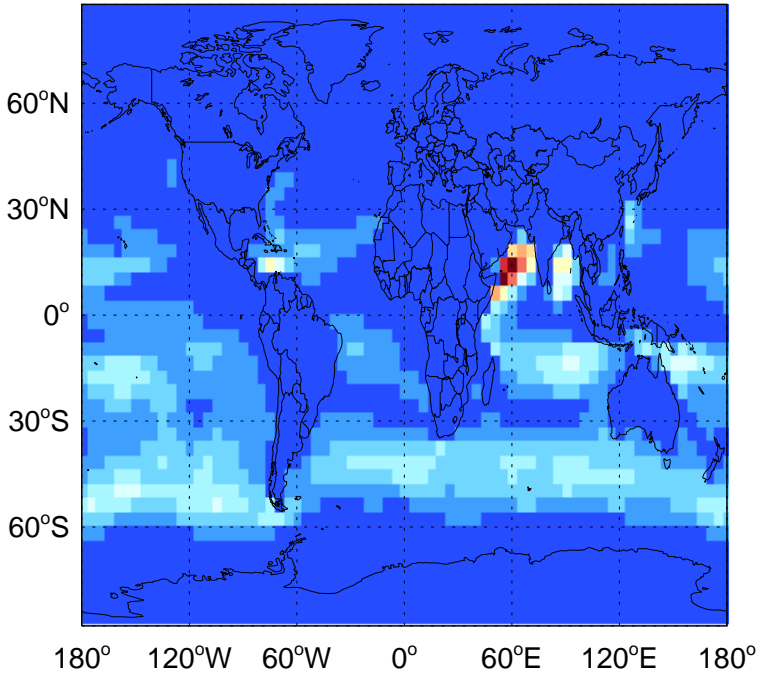


0.00e+00 1.22e+07 2.44e+07kg

GEOS-Chem Emission Maps

v11-02a

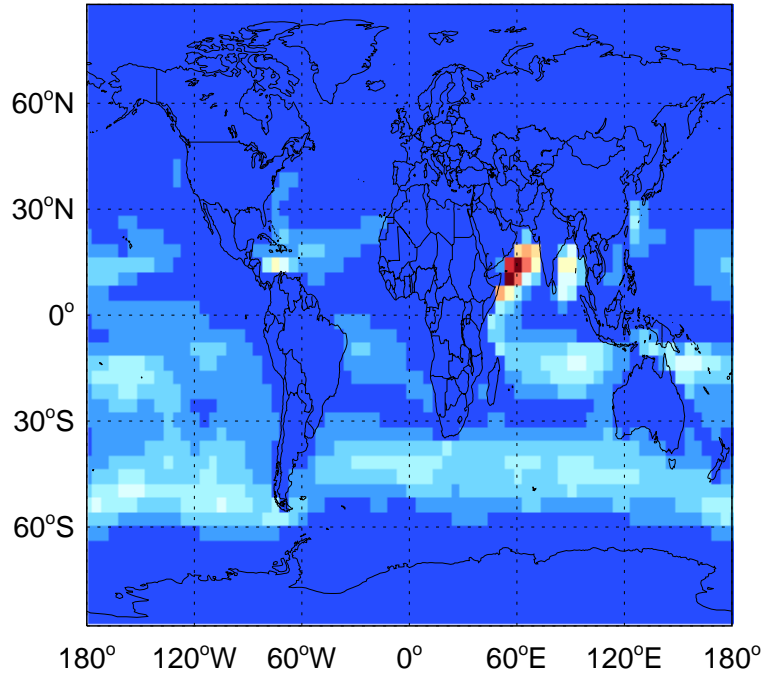
Coarse-mode sea salt emissions for Jul



0.00e+00 7.37e+08 1.47e+09kg

v11-02c

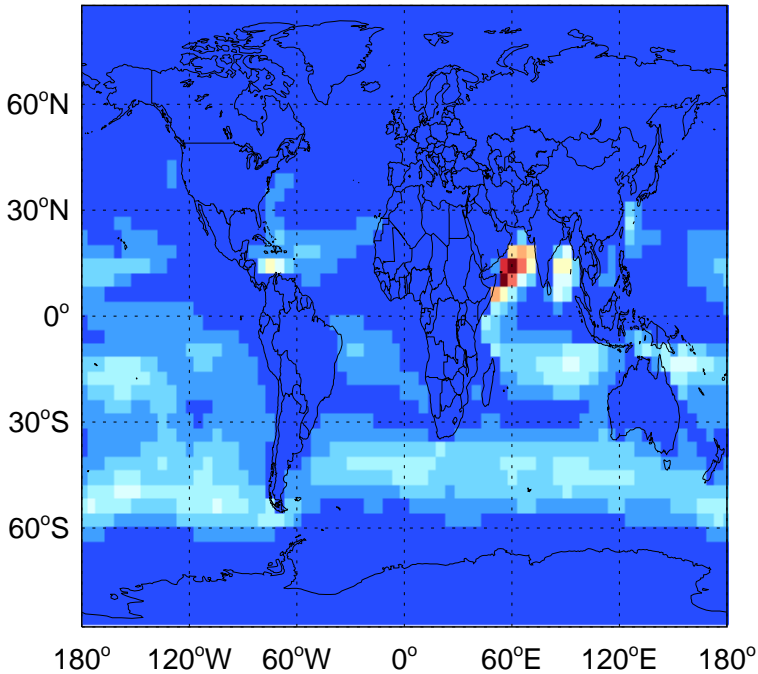
Coarse-mode sea salt emissions for Jul



0.00e+00 7.37e+08 1.47e+09kg

v11-02d

Coarse-mode sea salt emissions for Jul



0.00e+00 7.37e+08 1.47e+09kg