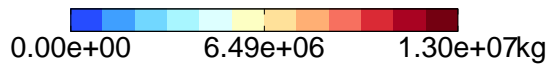
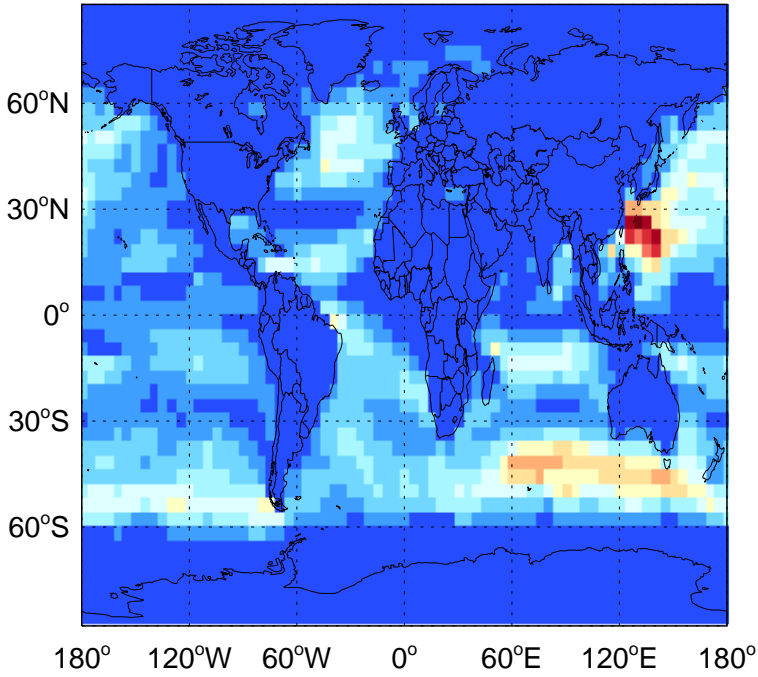


GEOS-Chem Emission Maps

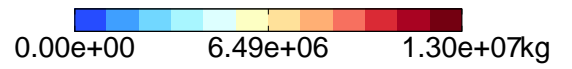
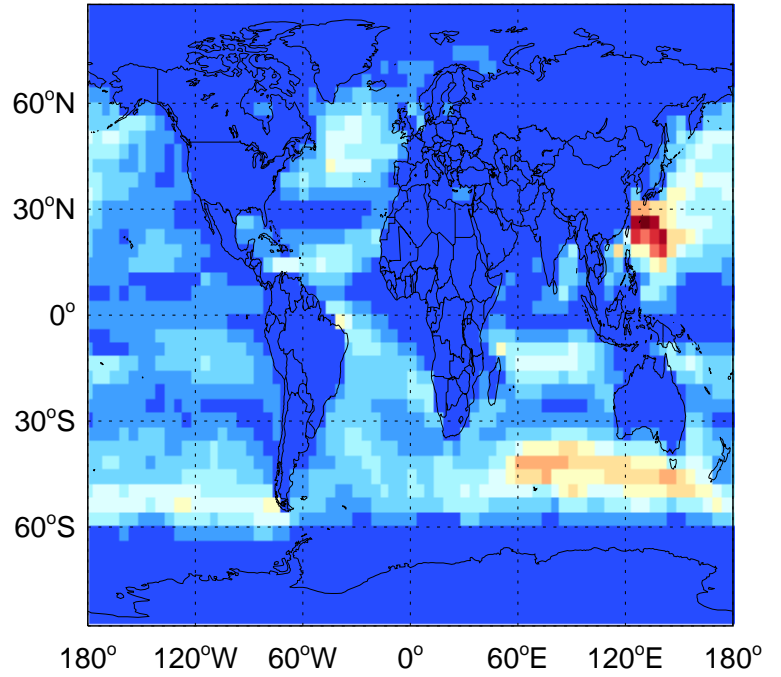
v11-02a

Accum-mode sea salt emissions for Oct



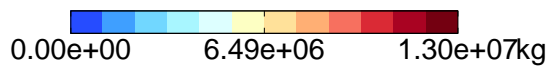
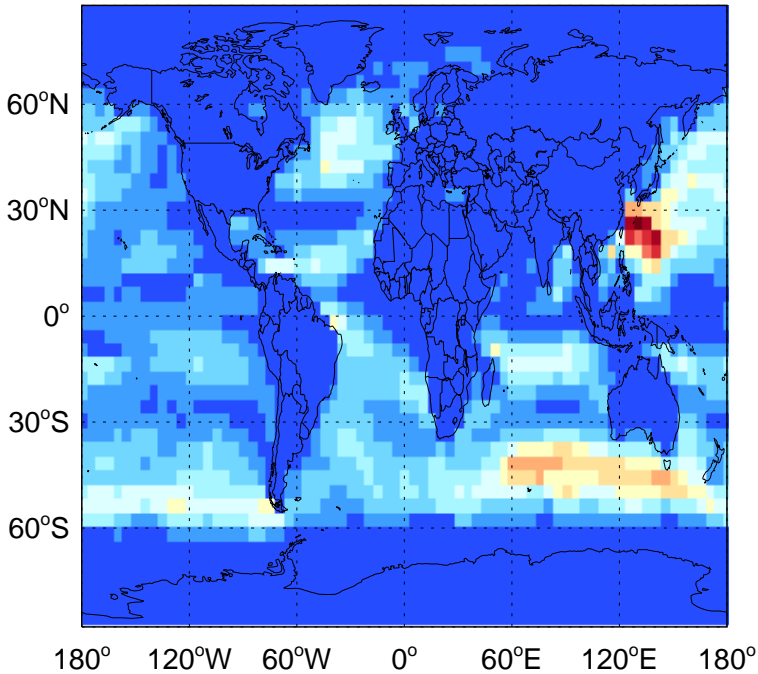
v11-02c

Accum-mode sea salt emissions for Oct



v11-02d

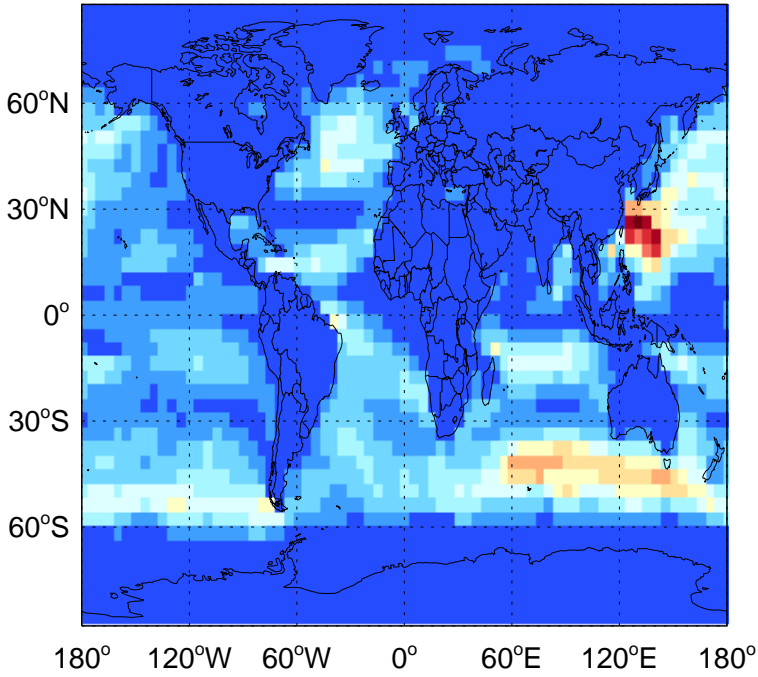
Accum-mode sea salt emissions for Oct



GEOS-Chem Emission Maps

v11-02a

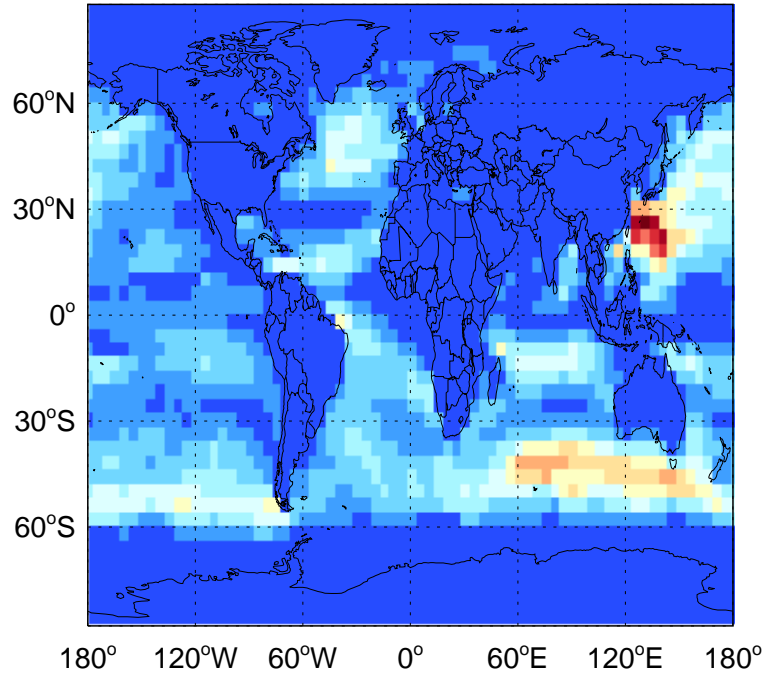
Coarse-mode sea salt emissions for Oct



0.00e+00 3.93e+08 7.86e+08kg

v11-02c

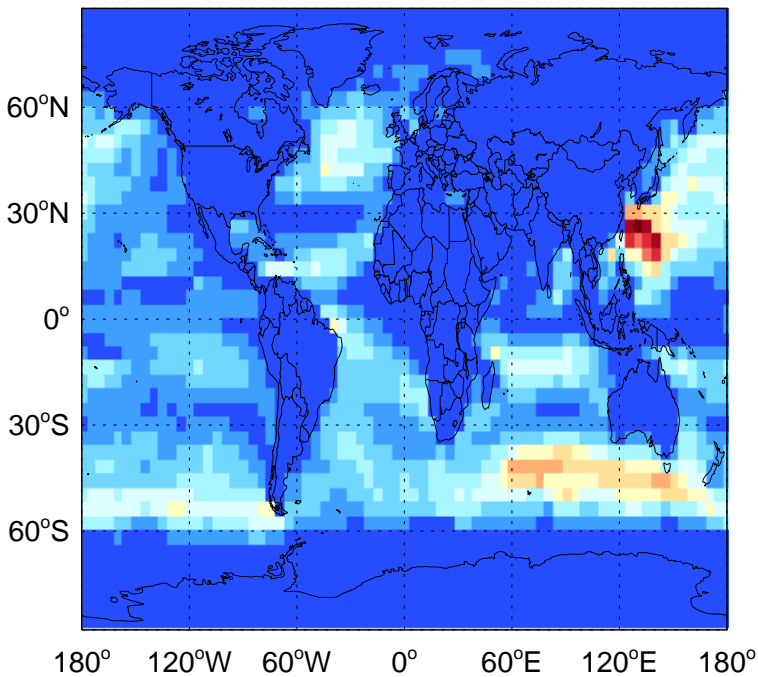
Coarse-mode sea salt emissions for Oct



0.00e+00 3.93e+08 7.86e+08kg

v11-02d

Coarse-mode sea salt emissions for Oct



0.00e+00 3.93e+08 7.86e+08kg