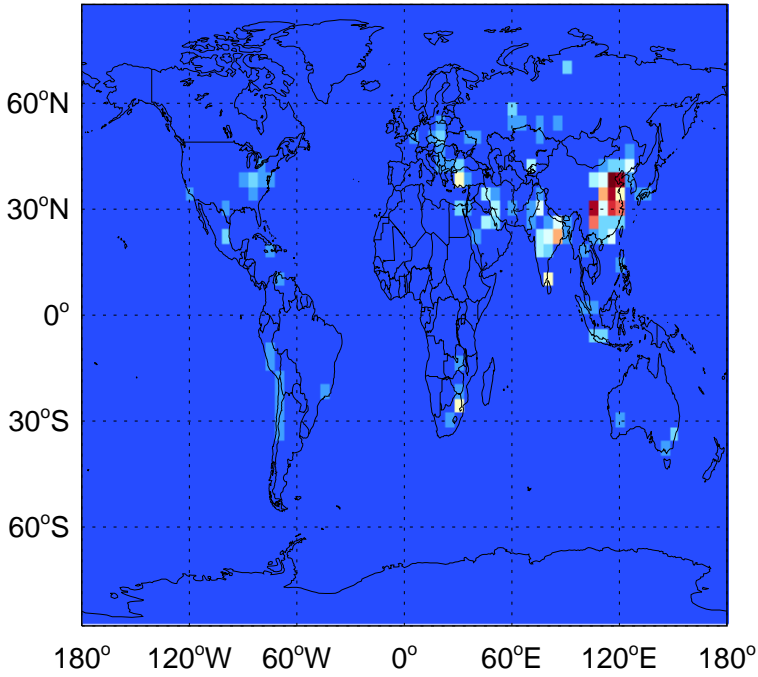


GEOS-Chem Emission Maps

v11-02a

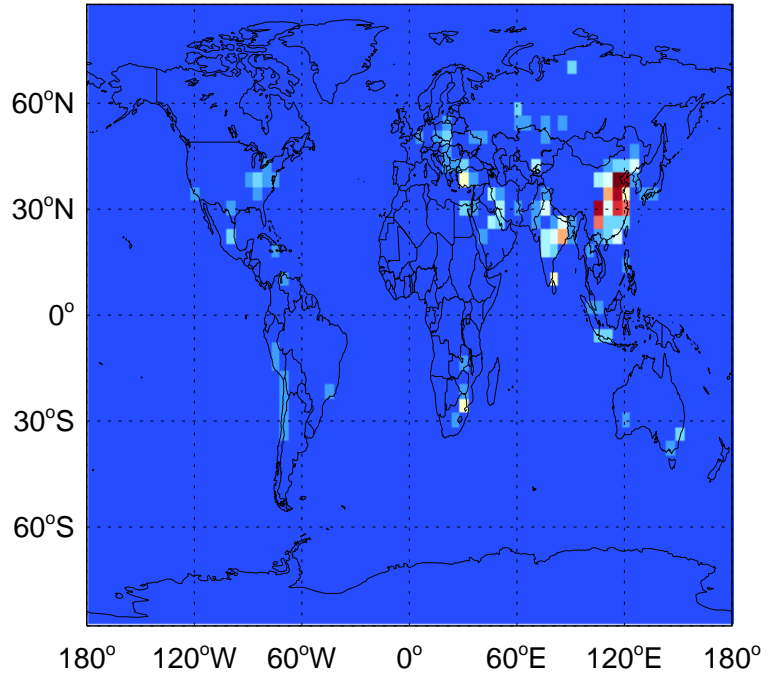
SO2 column anthro emissions for Apr



0.00e+00 5.16e+07 1.03e+08kg S

v11-02c

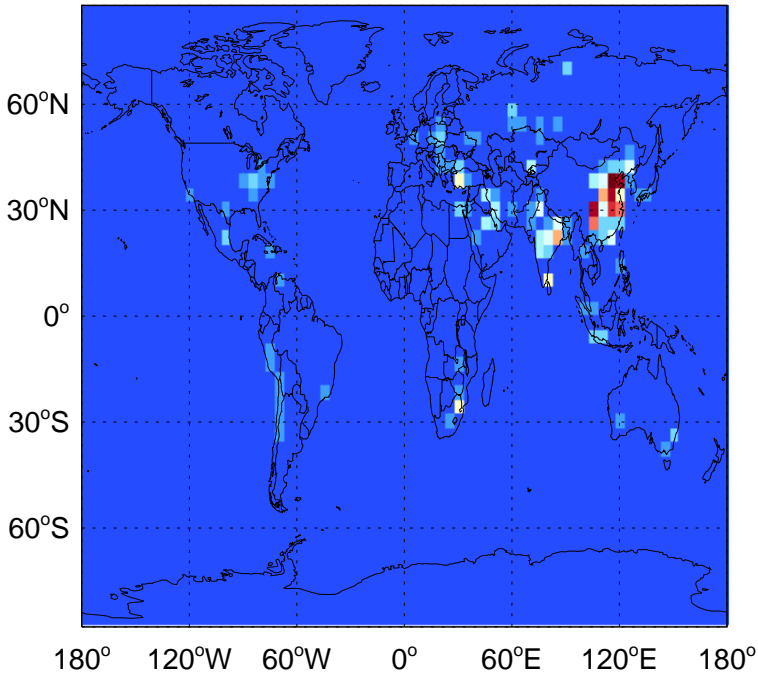
SO2 column anthro emissions for Apr



0.00e+00 5.16e+07 1.03e+08kg S

v11-02d

SO2 column anthro emissions for Apr

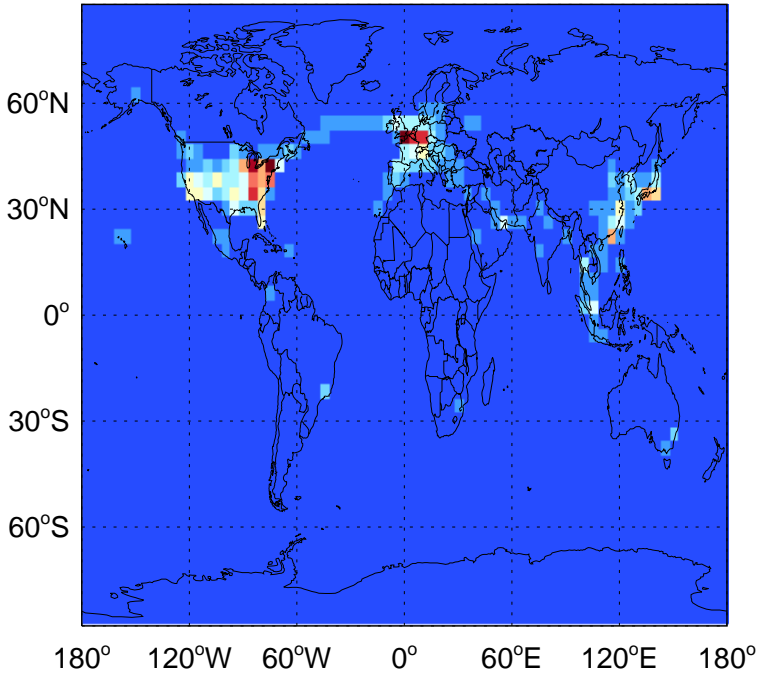


0.00e+00 5.16e+07 1.03e+08kg S

GEOS-Chem Emission Maps

v11-02a

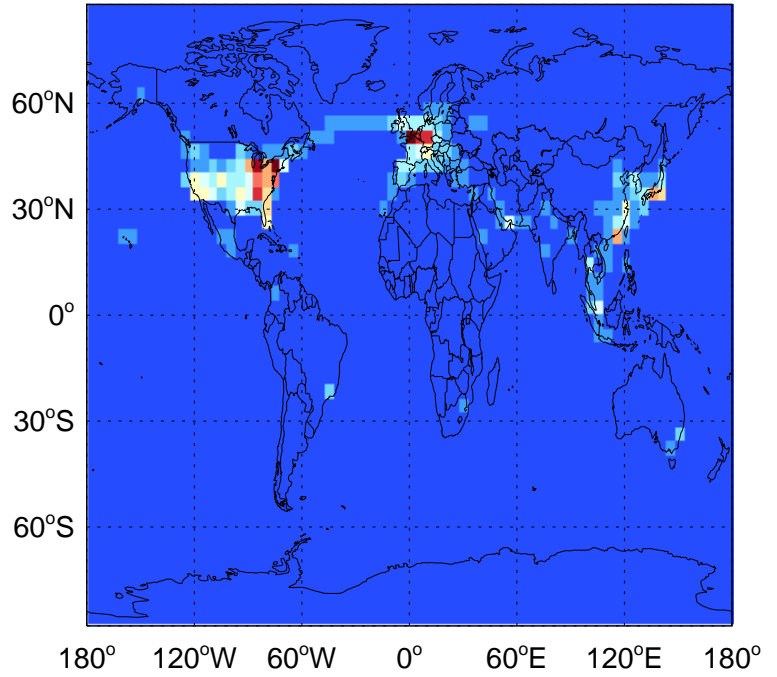
SO2 column aircraft emissions for Apr



0.00e+00 6.76e+04 1.35e+05kg S

v11-02c

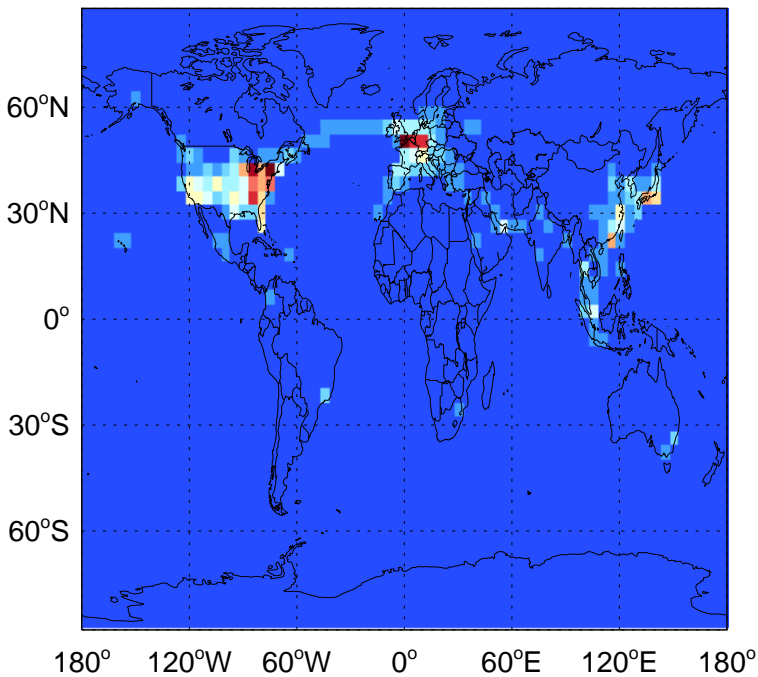
SO2 column aircraft emissions for Apr



0.00e+00 6.76e+04 1.35e+05kg S

v11-02d

SO2 column aircraft emissions for Apr

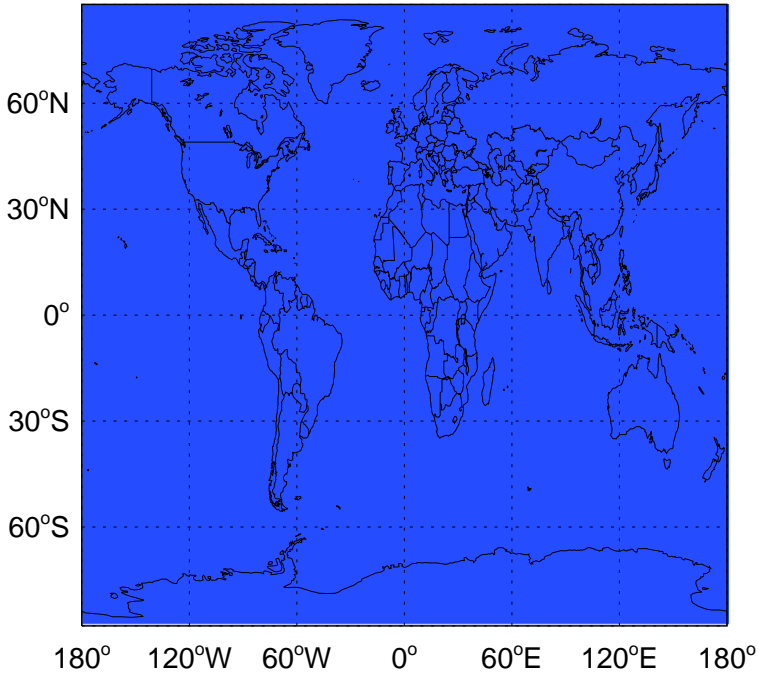


0.00e+00 6.76e+04 1.35e+05kg S

GEOS-Chem Emission Maps

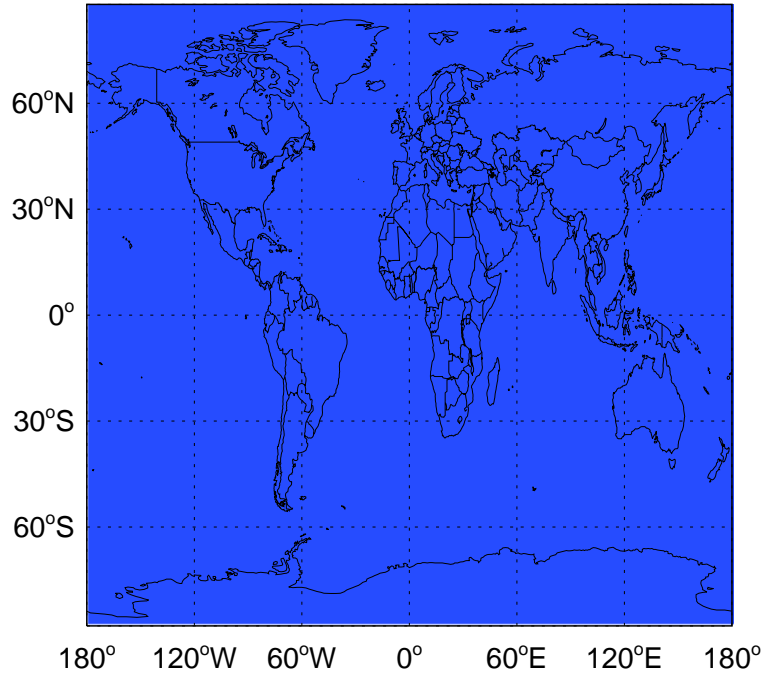
v11-02a

SO2 biofuel emissions for Apr



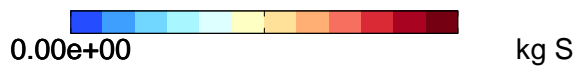
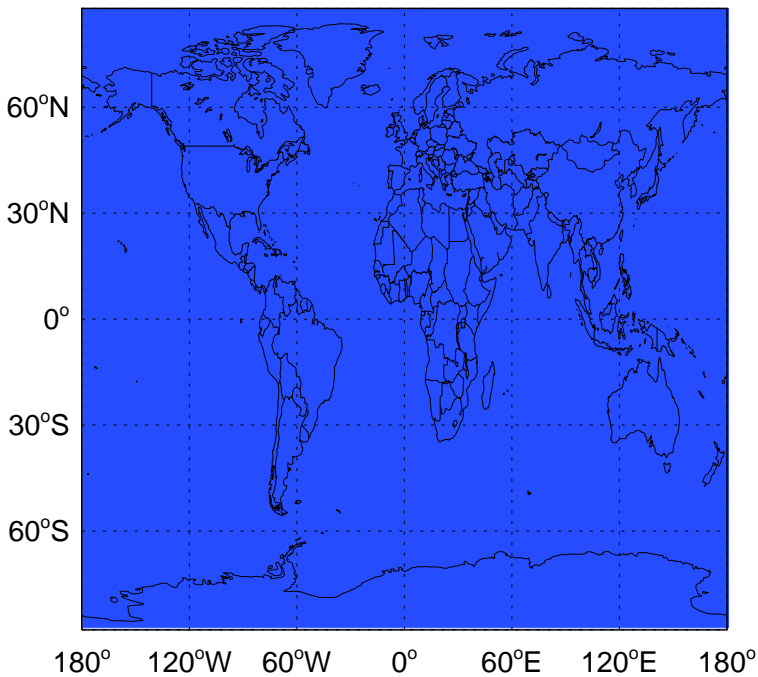
v11-02c

SO2 biofuel emissions for Apr



v11-02d

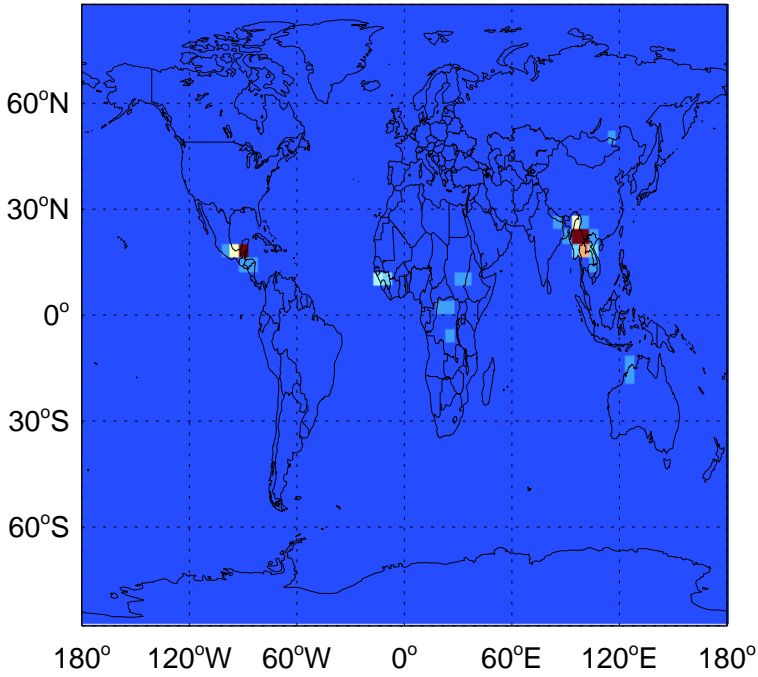
SO2 biofuel emissions for Apr



GEOS-Chem Emission Maps

v11-02a

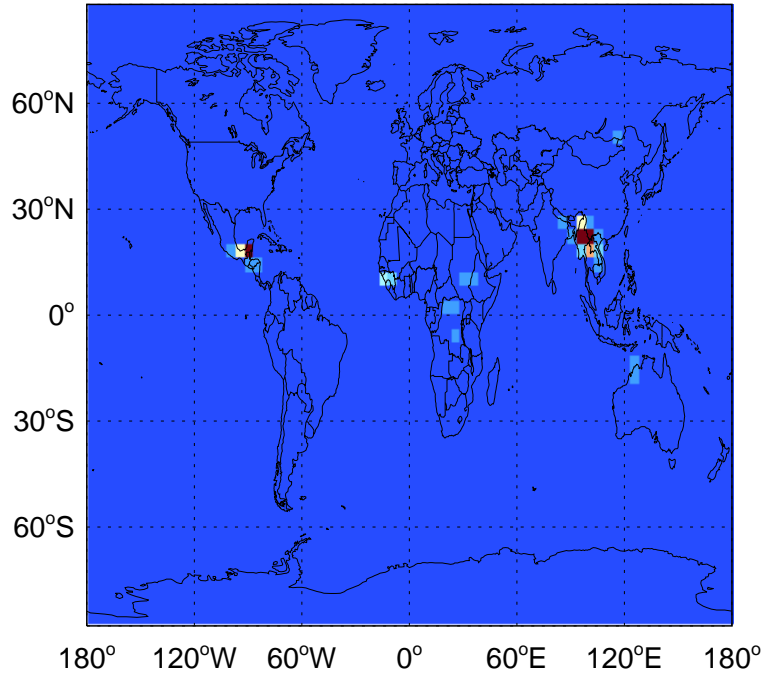
SO2 biomass emissions for Apr



0.00e+00 1.67e+06 3.34e+06 kg S

v11-02c

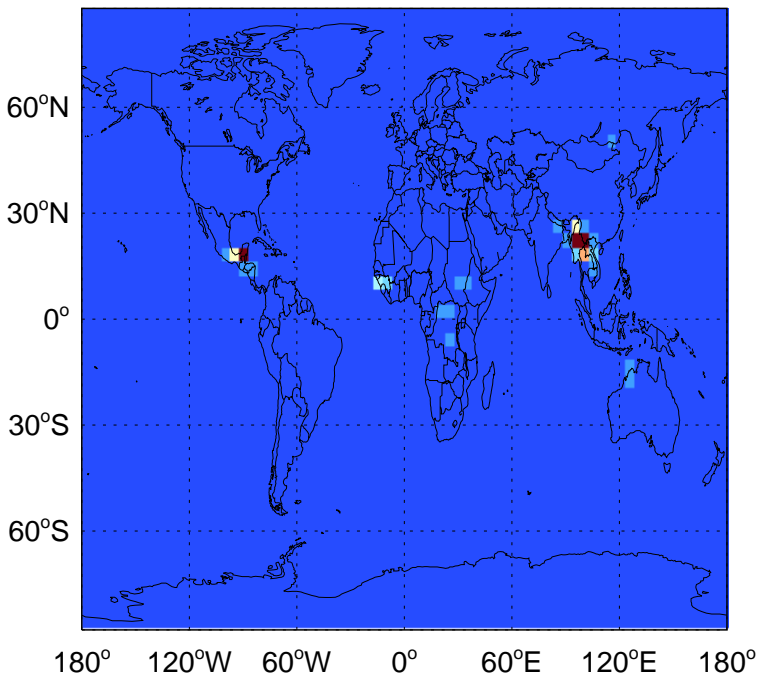
SO2 biomass emissions for Apr



0.00e+00 1.67e+06 3.34e+06 kg S

v11-02d

SO2 biomass emissions for Apr

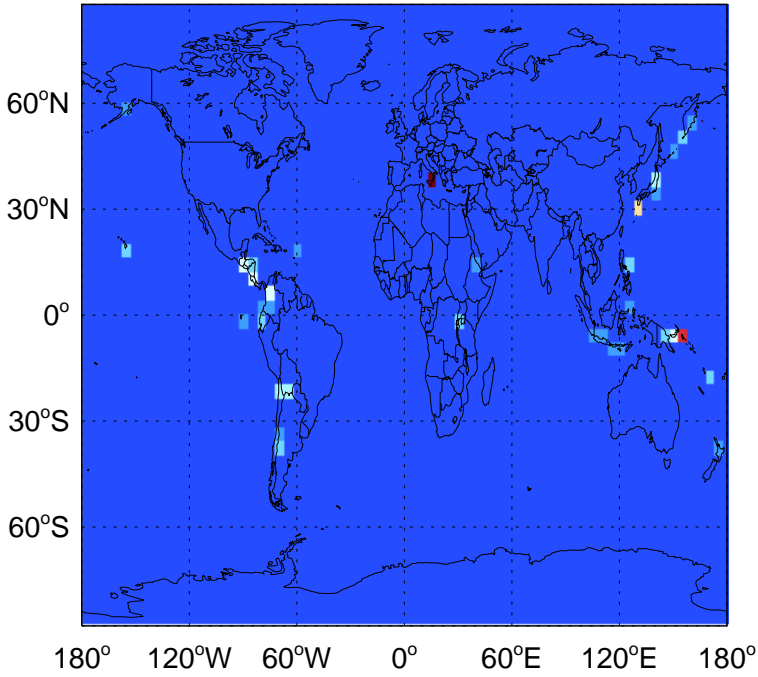


0.00e+00 1.67e+06 3.34e+06 kg S

GEOS-Chem Emission Maps

v11-02a

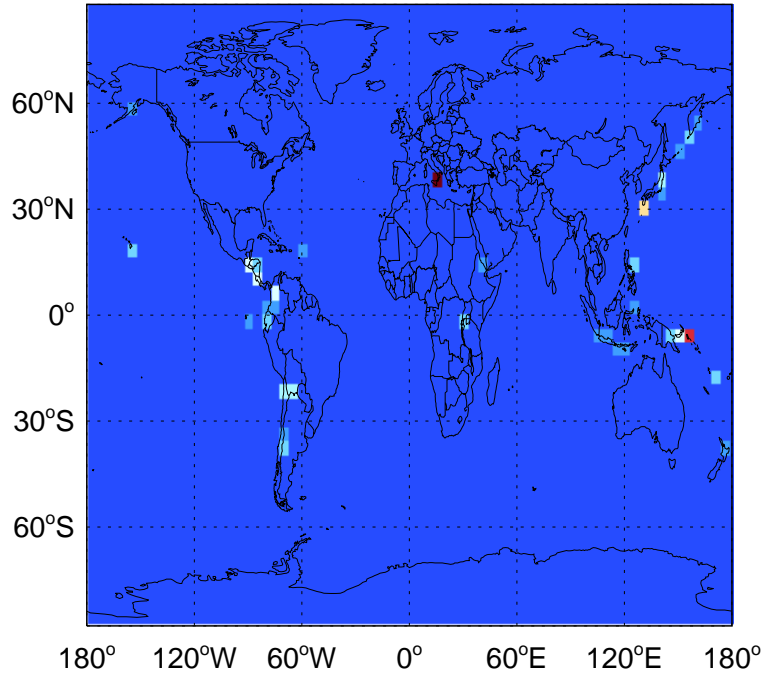
SO2 column nonerup volc emissions for Apr



0.00e+00 3.58e+07 7.16e+07kg S

v11-02c

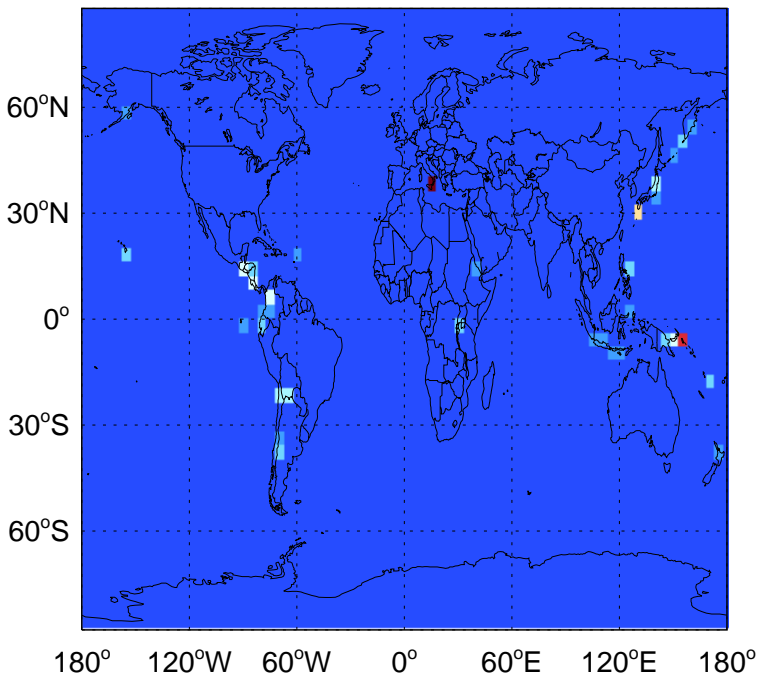
SO2 column nonerup volc emissions for Apr



0.00e+00 3.58e+07 7.16e+07kg S

v11-02d

SO2 column nonerup volc emissions for Apr

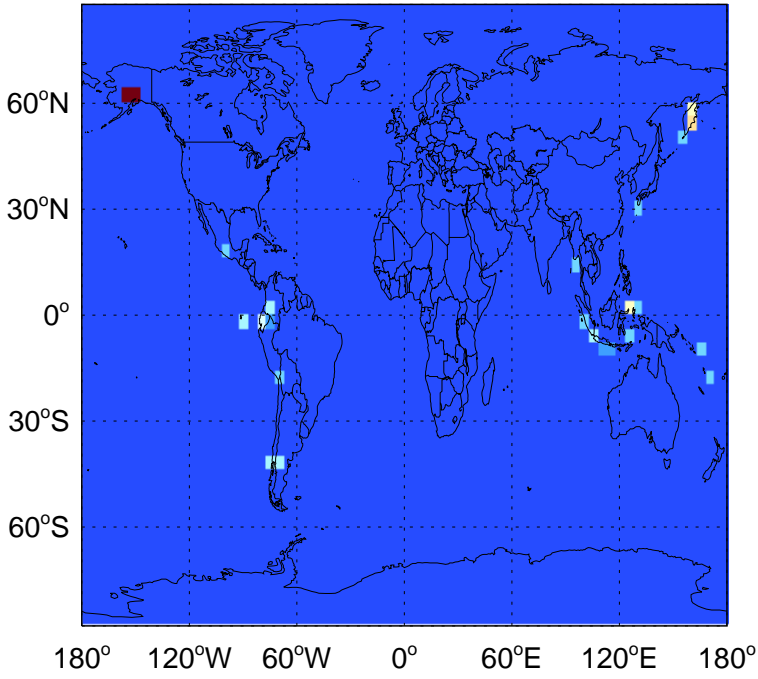


0.00e+00 3.58e+07 7.16e+07kg S

GEOS-Chem Emission Maps

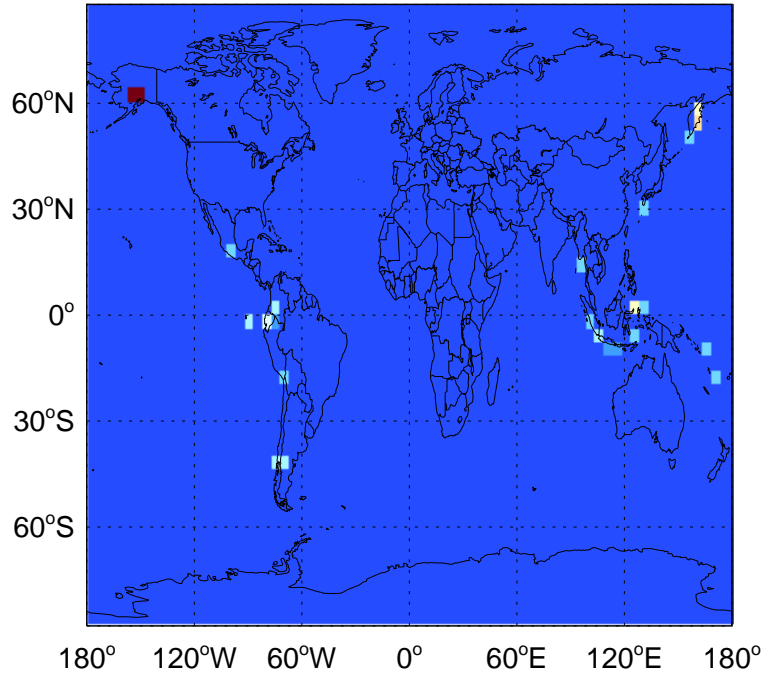
v11-02a

SO2 column erup volc emissions for Apr



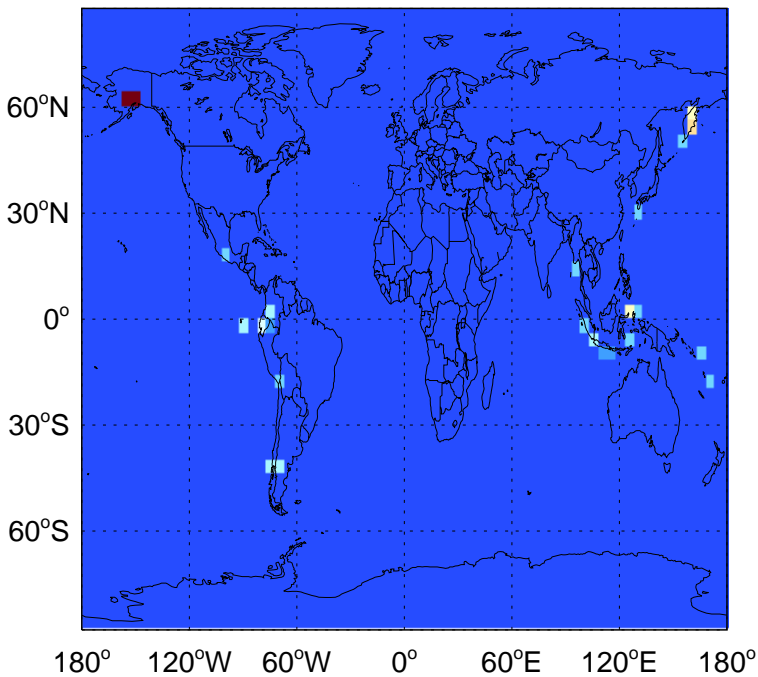
v11-02c

SO2 column erup volc emissions for Apr



v11-02d

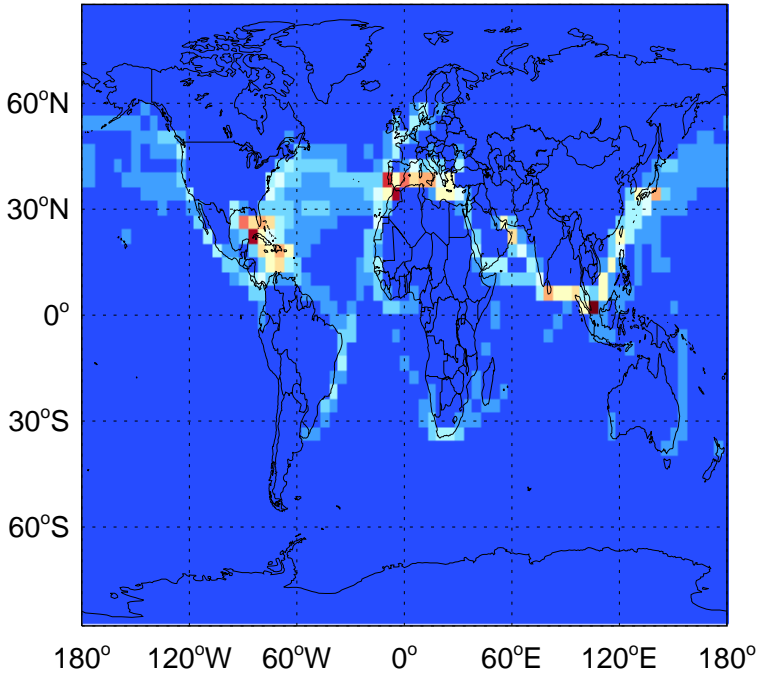
SO2 column erup volc emissions for Apr



GEOS-Chem Emission Maps

v11-02a

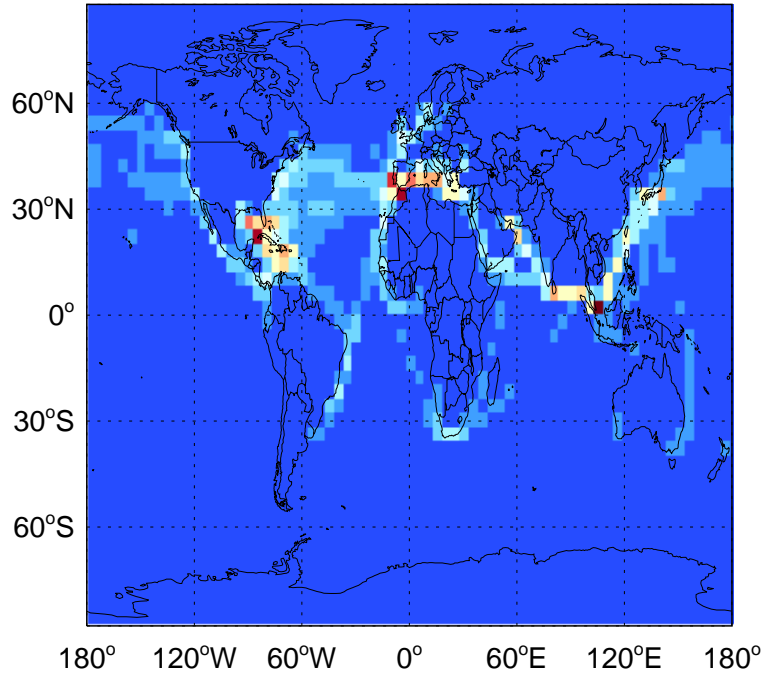
SO₂ ship emissions for Apr



0.00e+00 2.75e+06 5.50e+06kg S

v11-02c

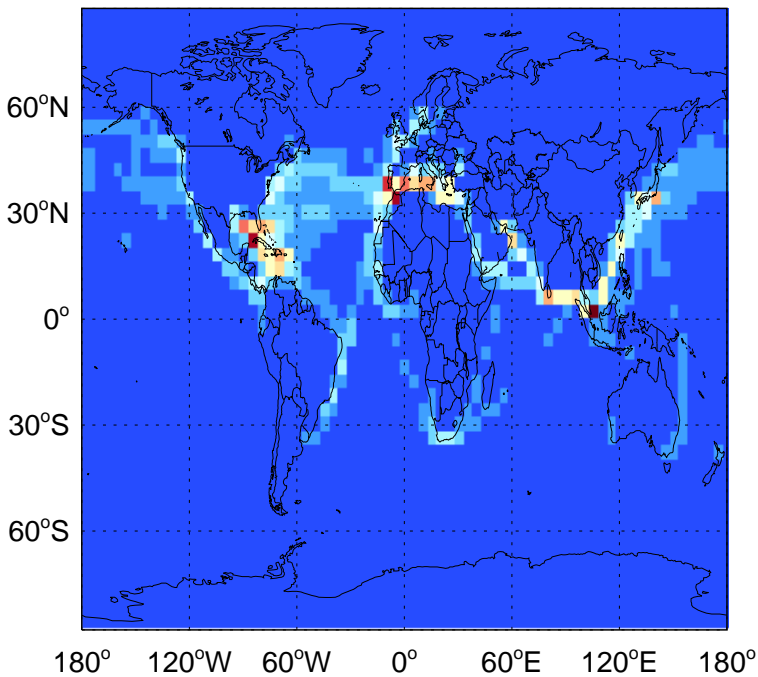
SO₂ ship emissions for Apr



0.00e+00 2.75e+06 5.50e+06kg S

v11-02d

SO₂ ship emissions for Apr



0.00e+00 2.75e+06 5.50e+06kg S