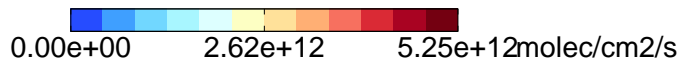
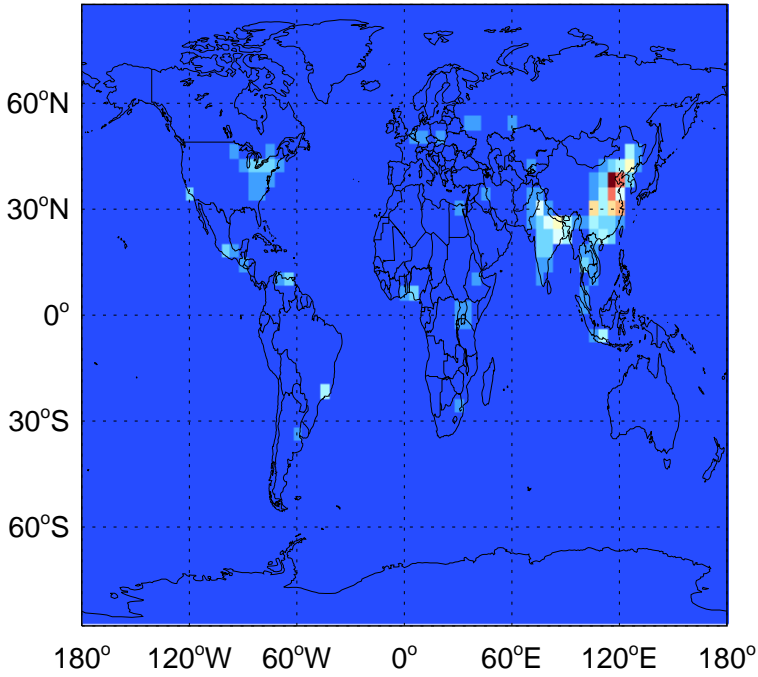


# GEOS-Chem Emission Maps

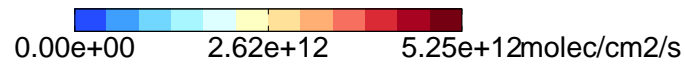
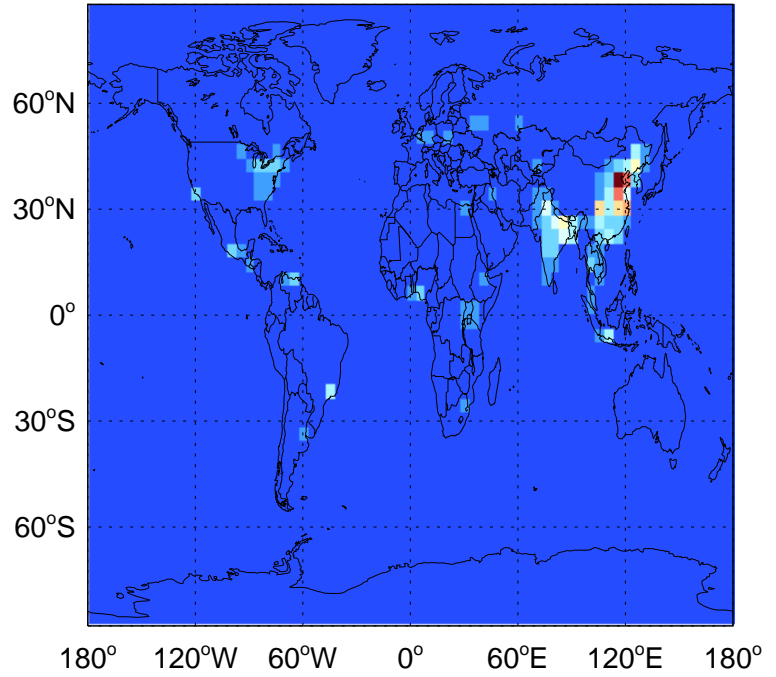
## v11-02c-Run0

### CO column anth+biof emissions for Oct



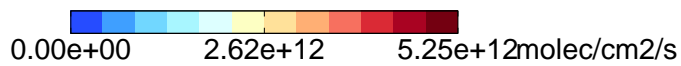
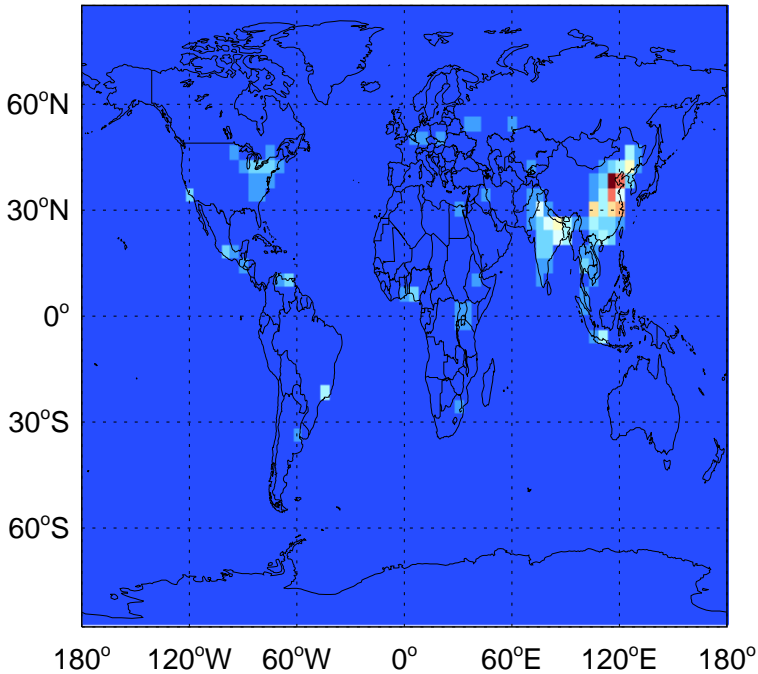
## v11-02d-Run1

### CO column anth+biof emissions for Oct



## v11-02e-Run0

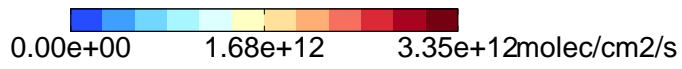
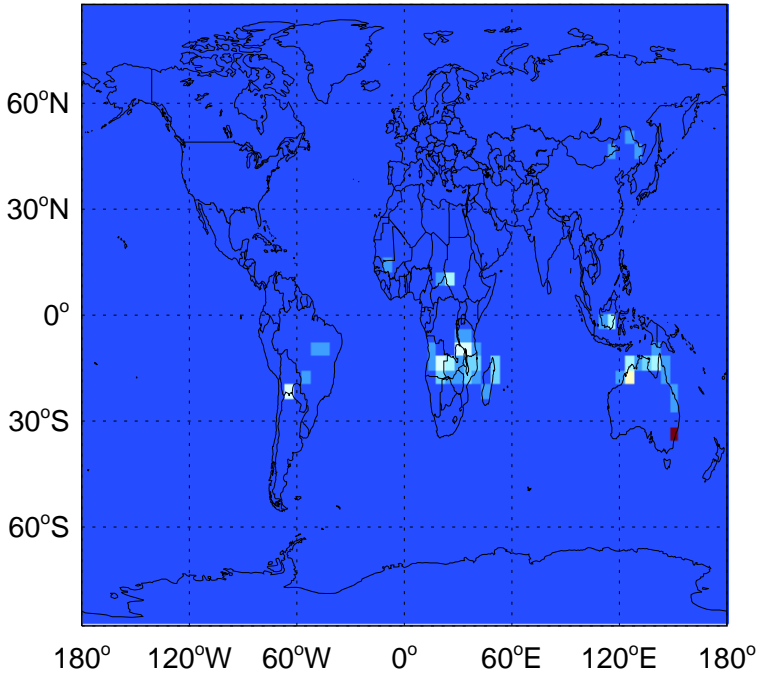
### CO column anth+biof emissions for Oct



# GEOS-Chem Emission Maps

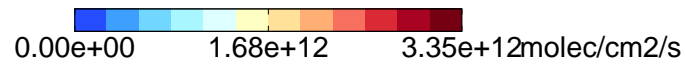
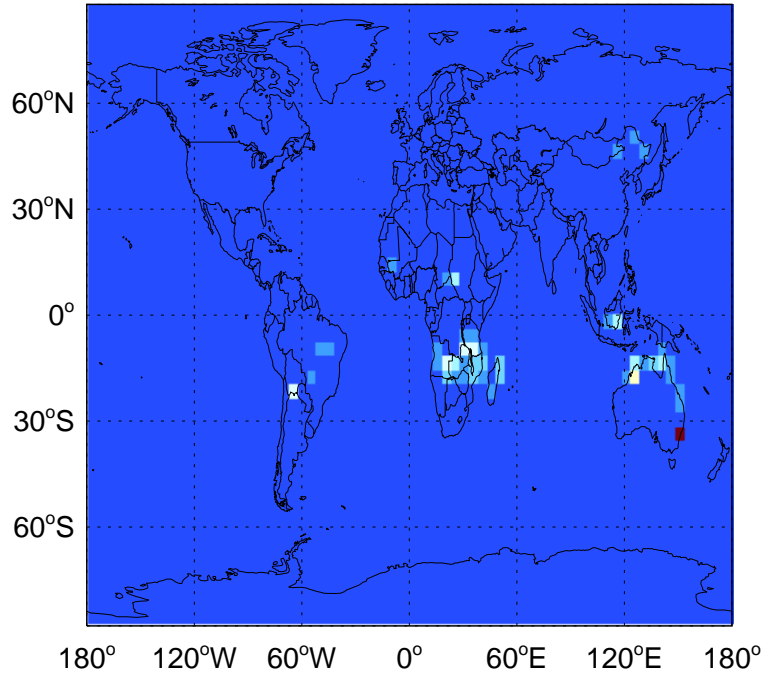
## v11-02c-Run0

### CO biomass emissions for Oct



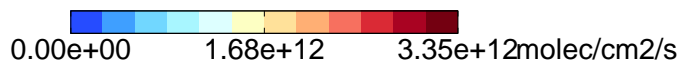
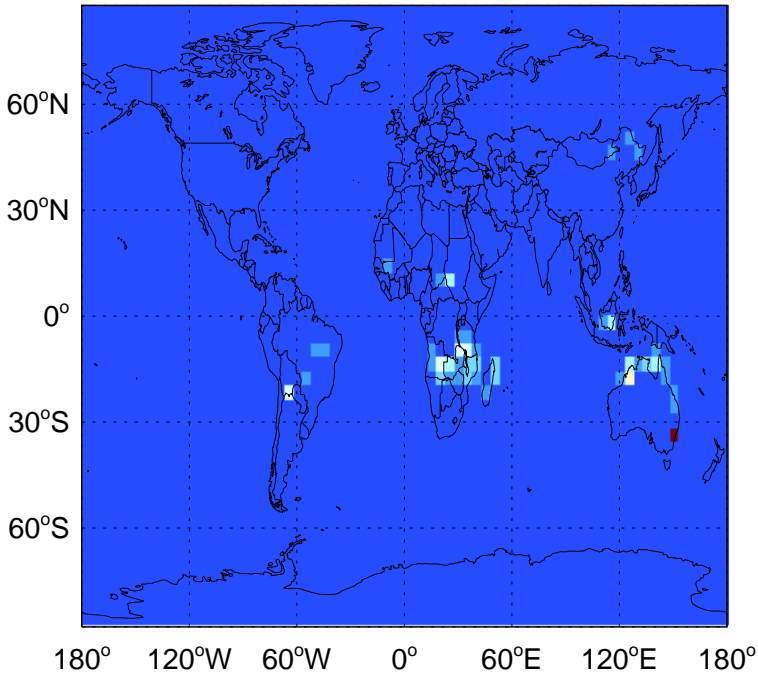
## v11-02d-Run1

### CO biomass emissions for Oct



## v11-02e-Run0

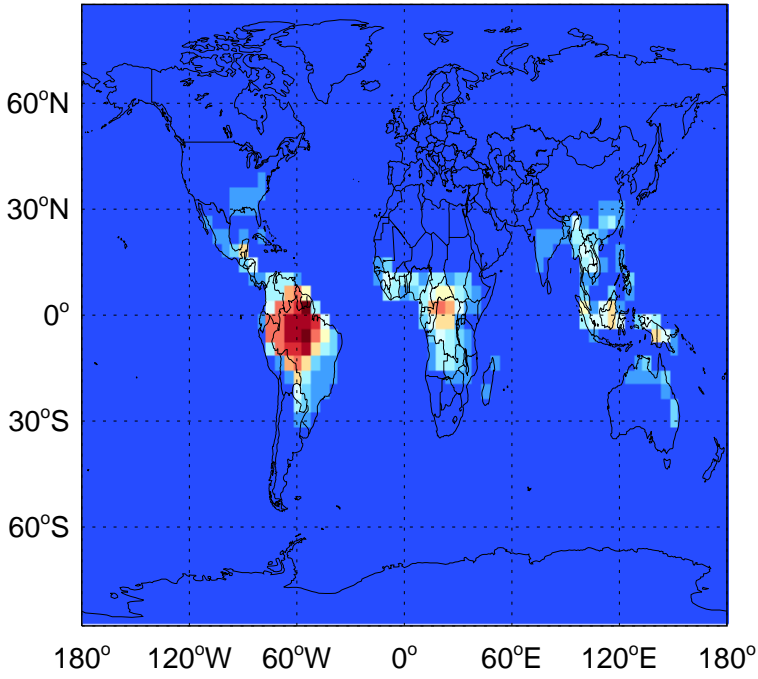
### CO biomass emissions for Oct



# GEOS-Chem Emission Maps

v11-02c-Run0

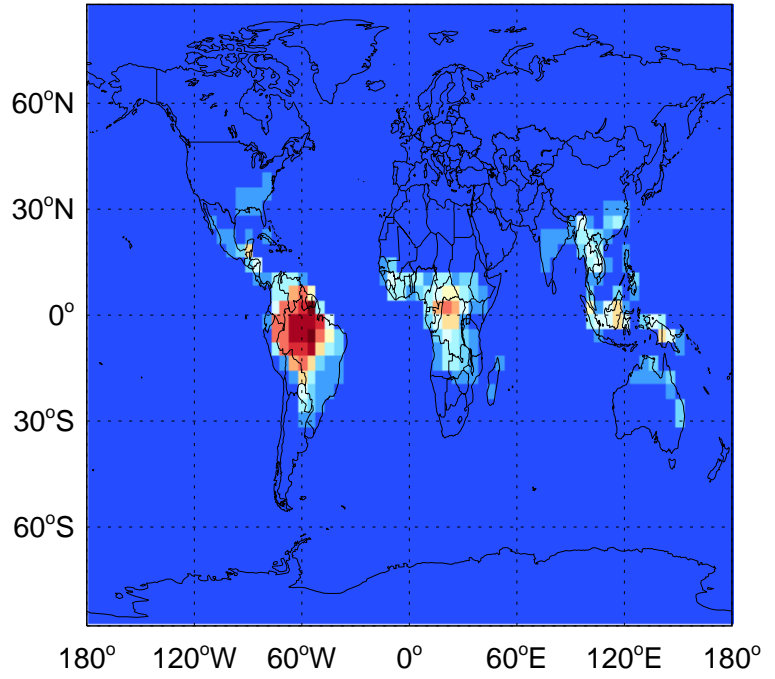
CO from MONOT emissions for Oct



0.00e+00 8.55e+10 1.71e+11molec/cm2/s

v11-02d-Run1

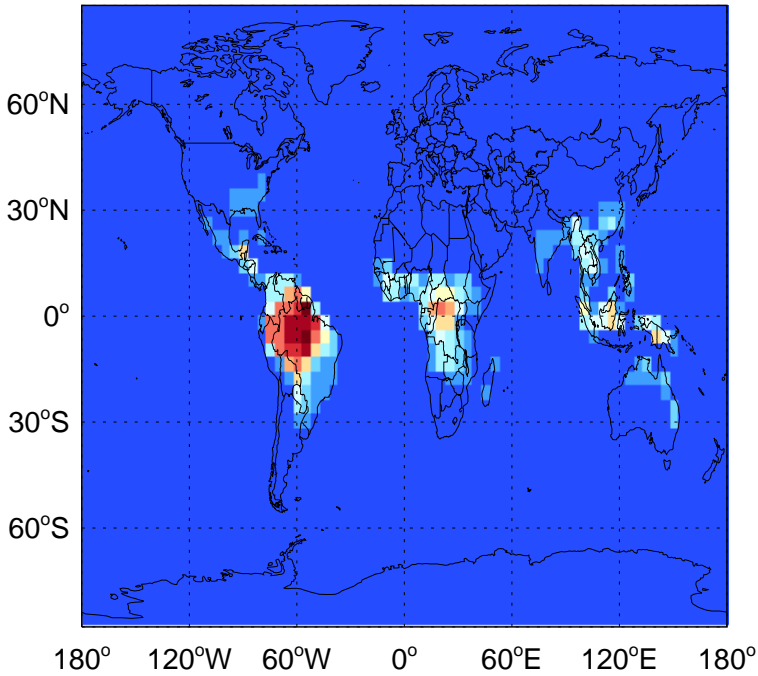
CO from MONOT emissions for Oct



0.00e+00 8.55e+10 1.71e+11molec/cm2/s

v11-02e-Run0

CO from MONOT emissions for Oct

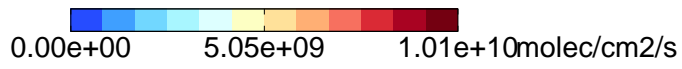
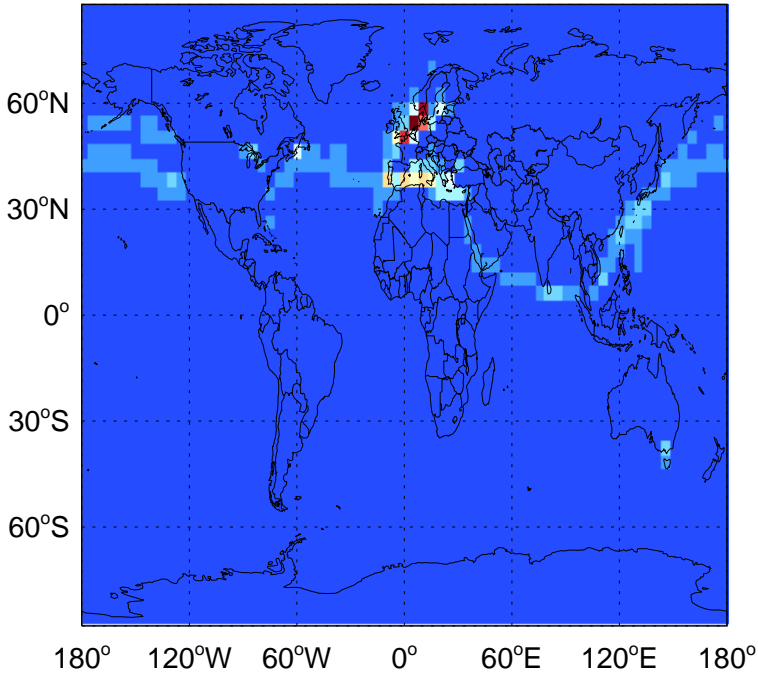


0.00e+00 8.55e+10 1.71e+11molec/cm2/s

# GEOS-Chem Emission Maps

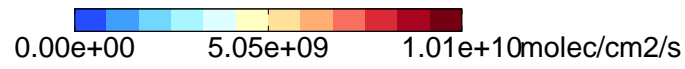
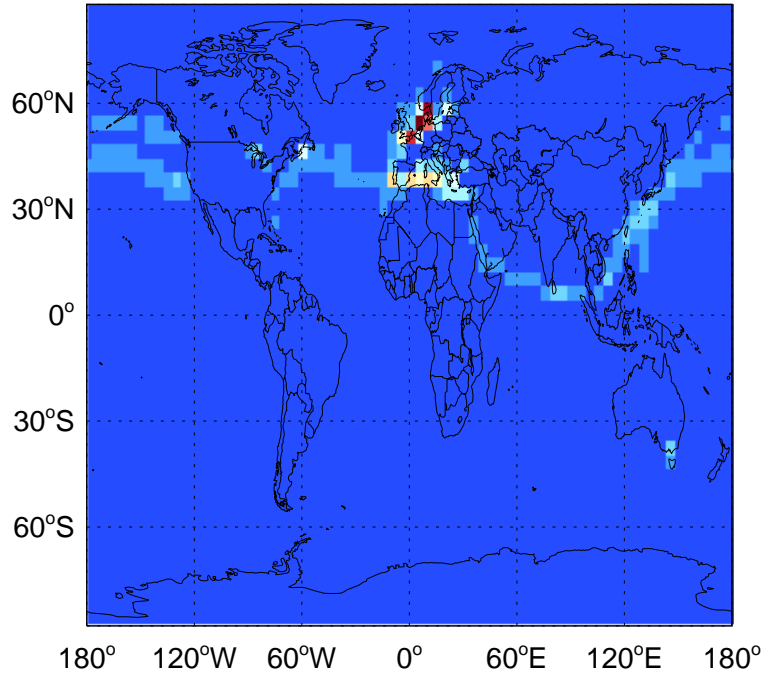
v11-02c-Run0

CO ship emissions for Oct



v11-02d-Run1

CO ship emissions for Oct



v11-02e-Run0

CO ship emissions for Oct

