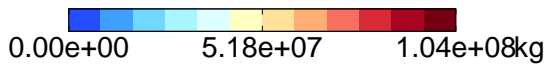
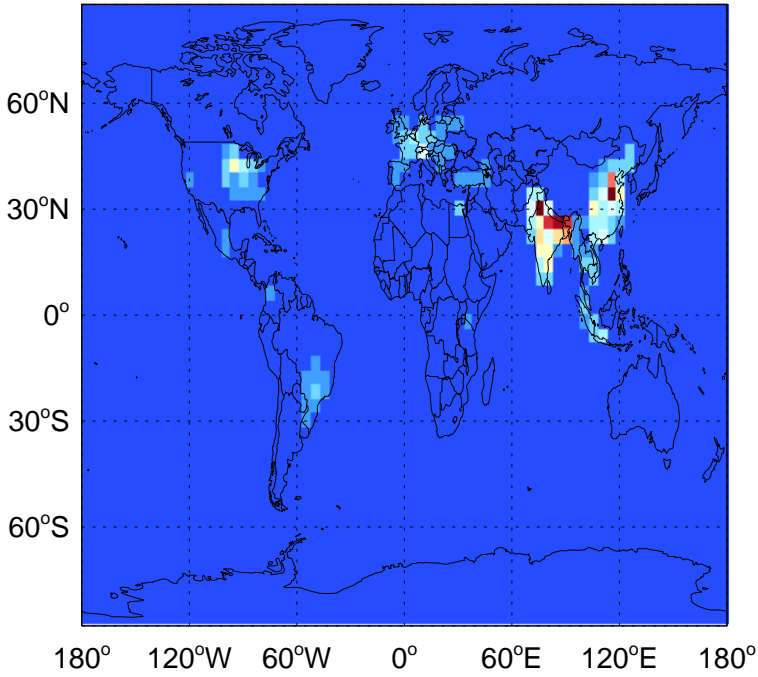


# GEOS-Chem Emission Maps

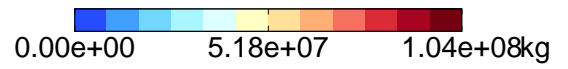
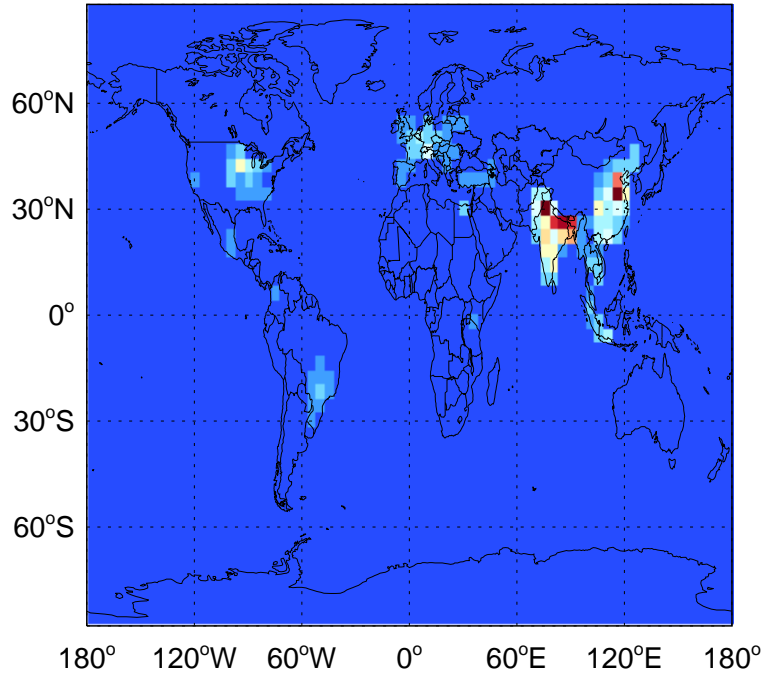
## v11-02c-Run0

NH<sub>3</sub> column anthro emissions for Apr



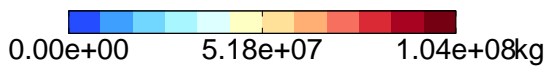
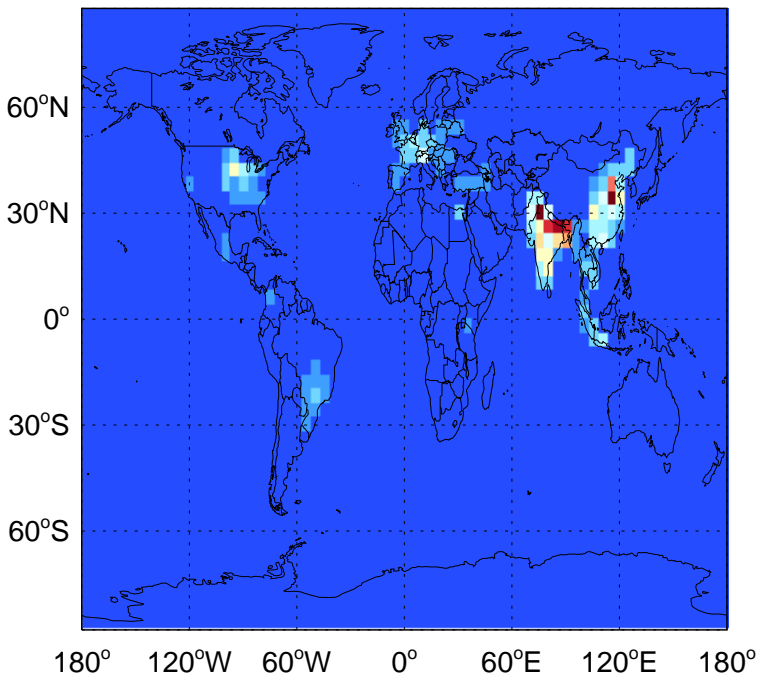
## v11-02d-Run1

NH<sub>3</sub> column anthro emissions for Apr



## v11-02e-Run0

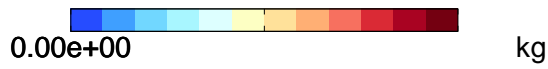
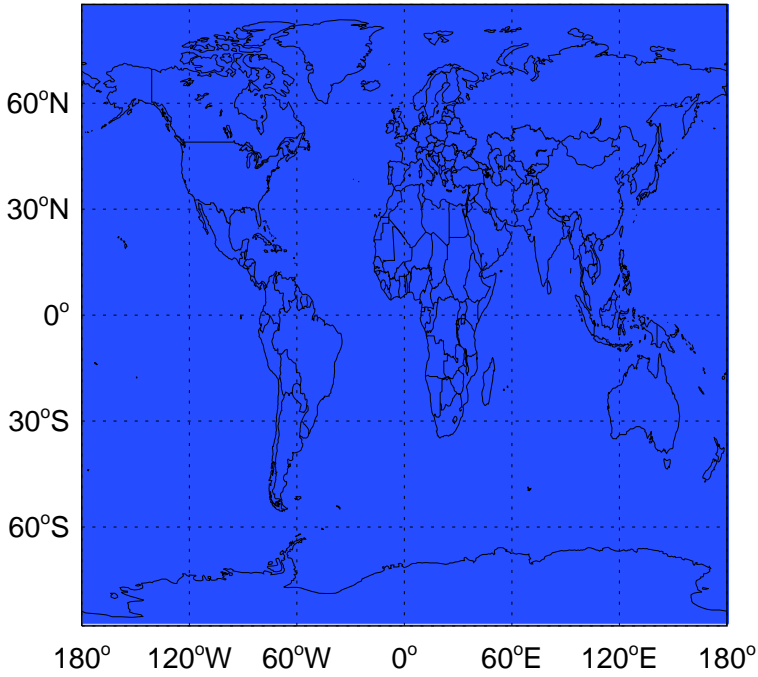
NH<sub>3</sub> column anthro emissions for Apr



# GEOS-Chem Emission Maps

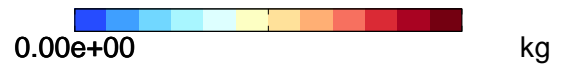
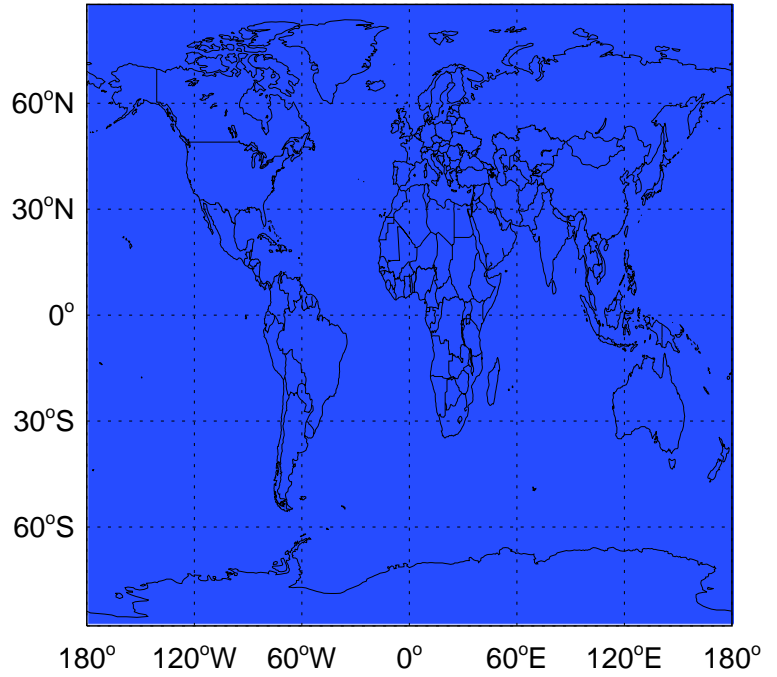
v11-02c-Run0

NH3 biofuel emissions for Apr



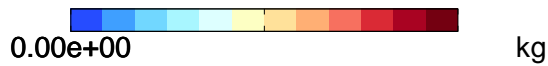
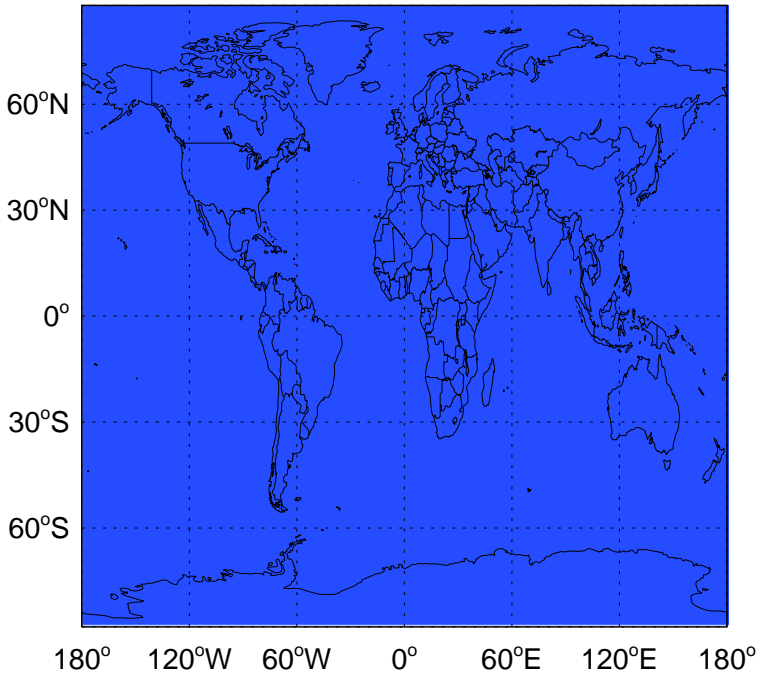
v11-02d-Run1

NH3 biofuel emissions for Apr



v11-02e-Run0

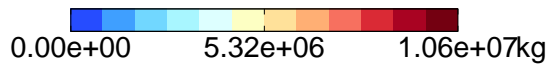
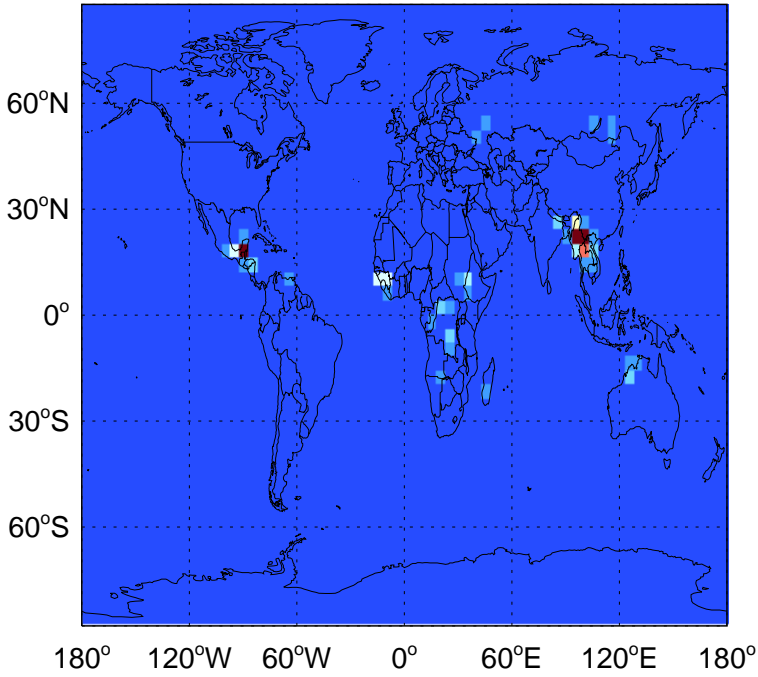
NH3 biofuel emissions for Apr



# GEOS-Chem Emission Maps

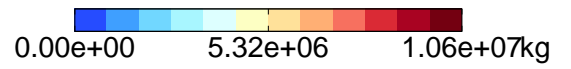
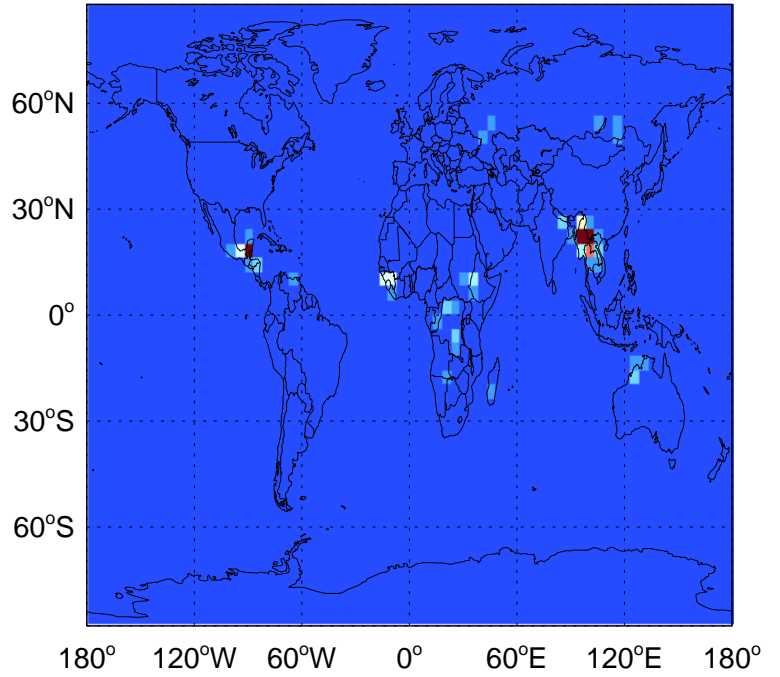
v11-02c-Run0

NH3 biomass emissions for Apr



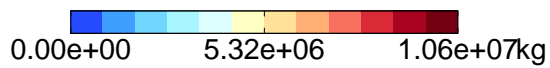
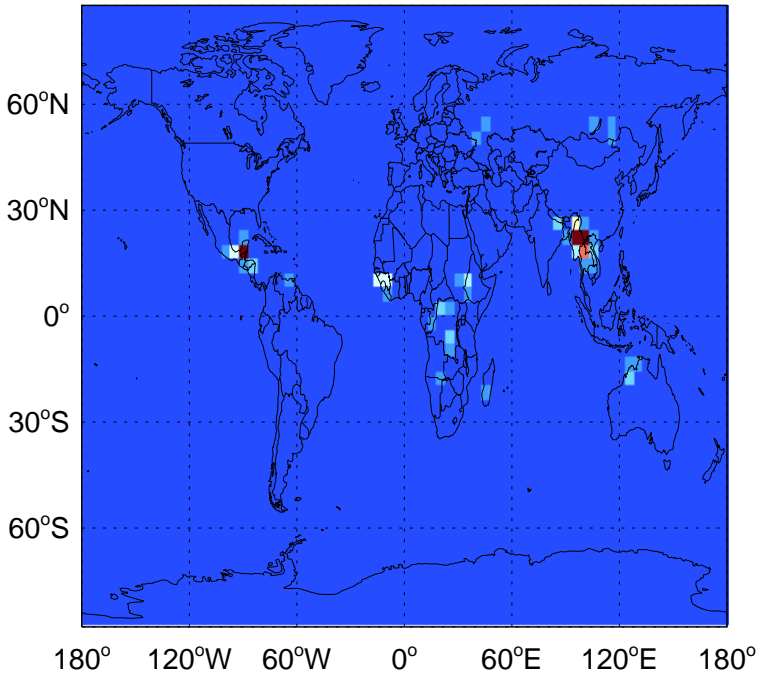
v11-02d-Run1

NH3 biomass emissions for Apr



v11-02e-Run0

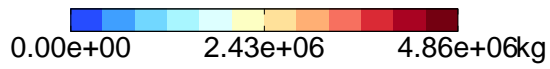
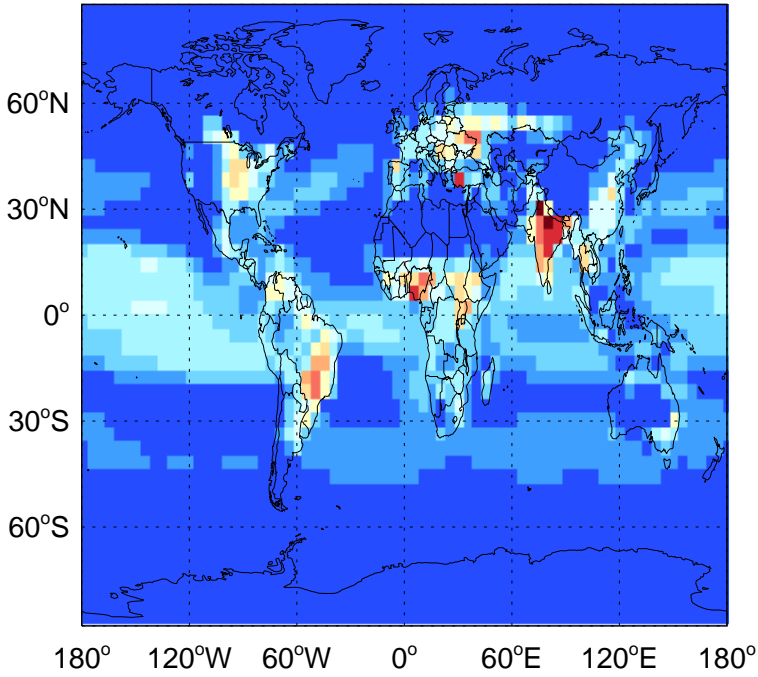
NH3 biomass emissions for Apr



GEOS-Chem Emission Maps

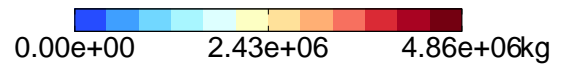
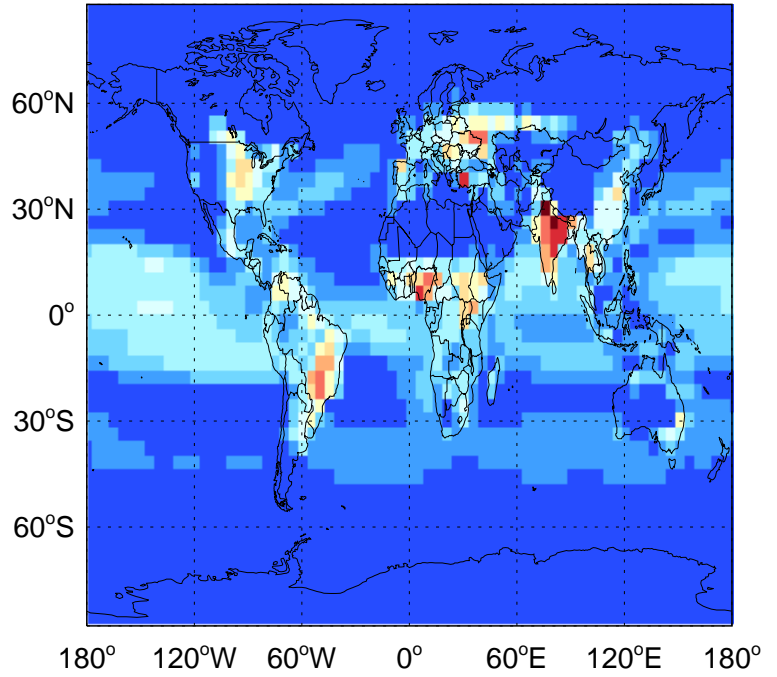
v11-02c-Run0

NH3 natural src emissions for Apr



v11-02d-Run1

NH3 natural src emissions for Apr



v11-02e-Run0

NH3 natural src emissions for Apr

