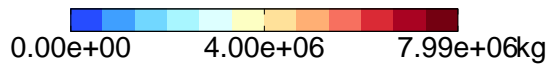
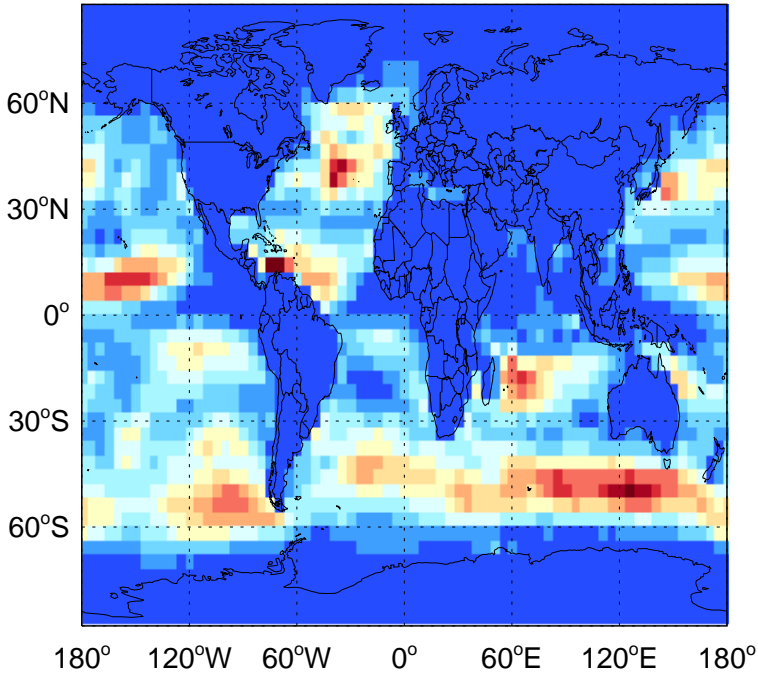


GEOS-Chem Emission Maps

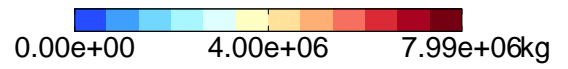
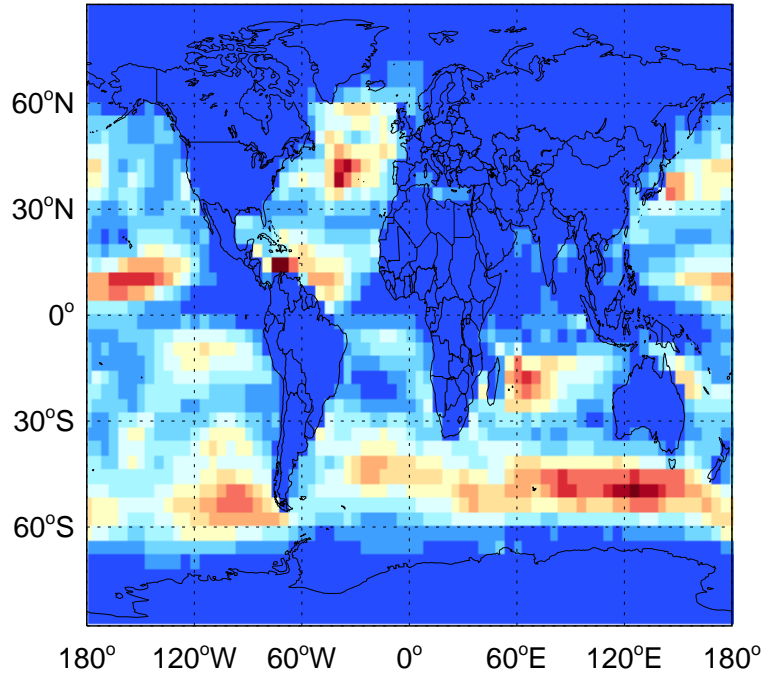
v11-02c-Run0

Accum-mode sea salt emissions for Apr



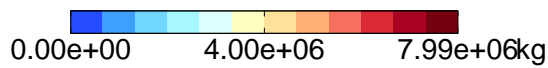
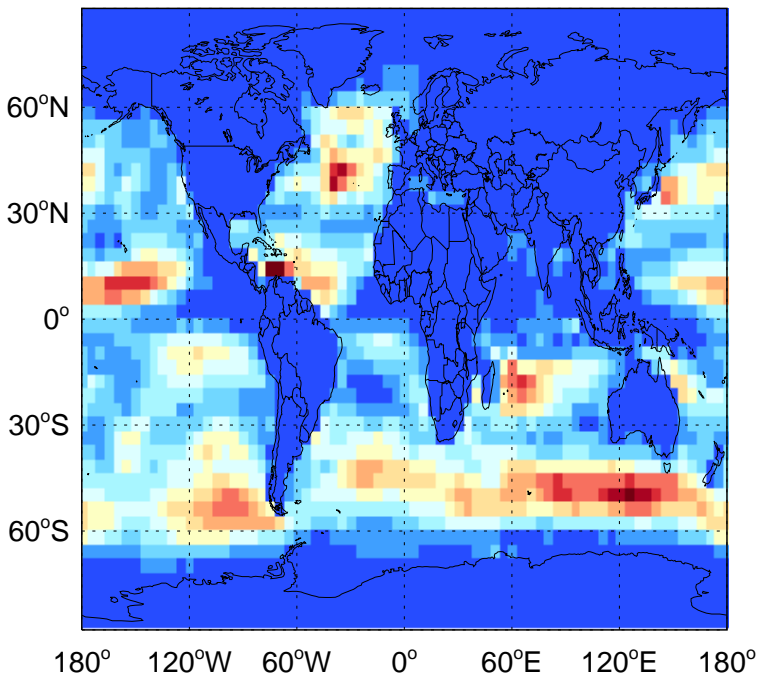
v11-02d-Run1

Accum-mode sea salt emissions for Apr



v11-02e-Run0

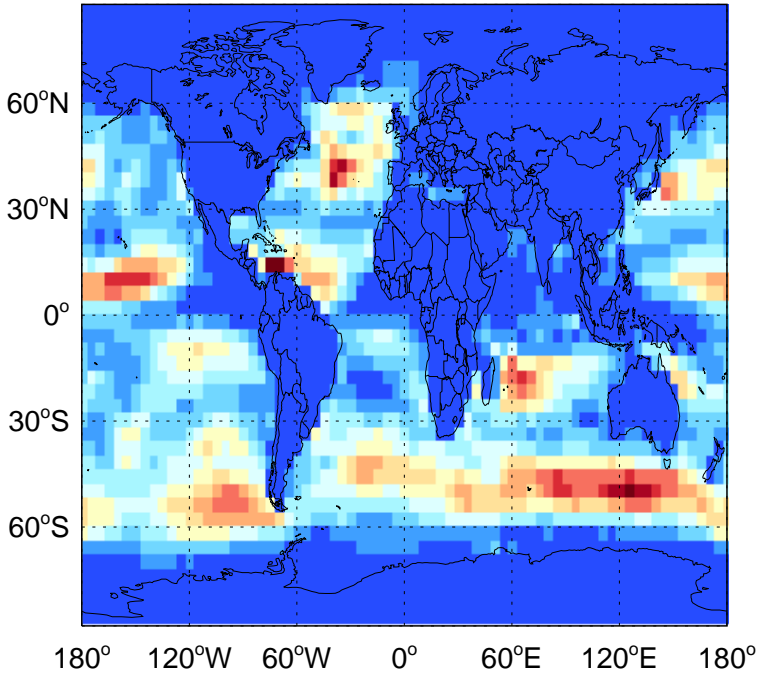
Accum-mode sea salt emissions for Apr



GEOS-Chem Emission Maps

v11-02c-Run0

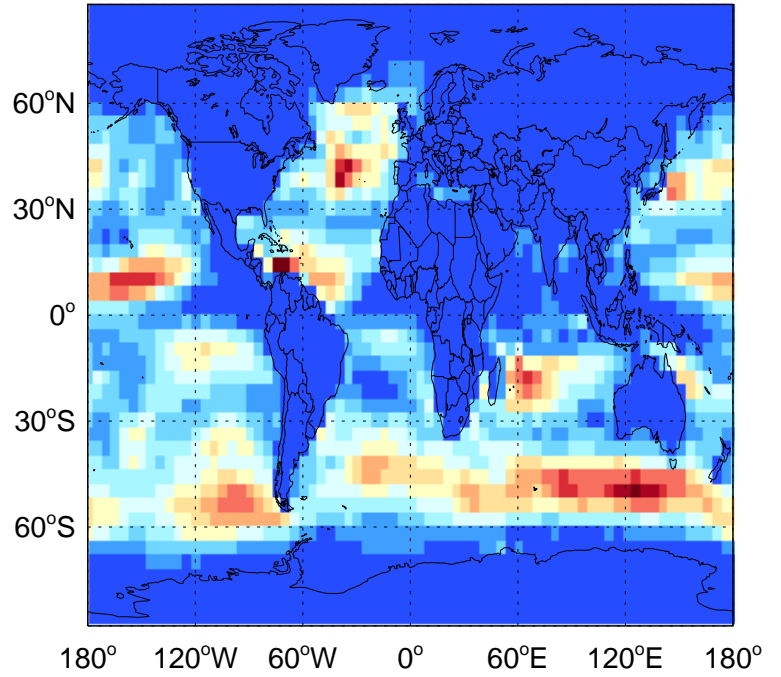
Coarse-mode sea salt emissions for Apr



0.00e+00 2.42e+08 4.84e+08kg

v11-02d-Run1

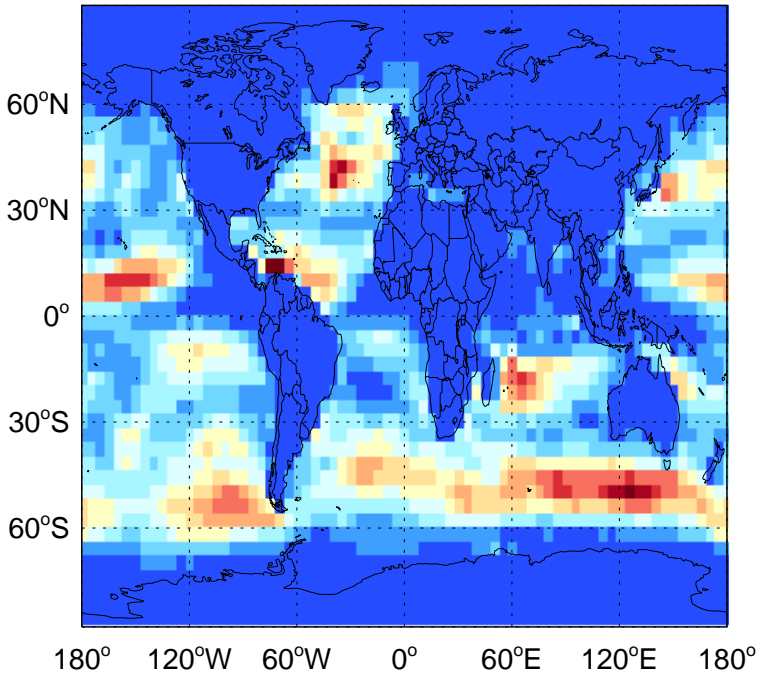
Coarse-mode sea salt emissions for Apr



0.00e+00 2.42e+08 4.84e+08kg

v11-02e-Run0

Coarse-mode sea salt emissions for Apr



0.00e+00 2.42e+08 4.84e+08kg