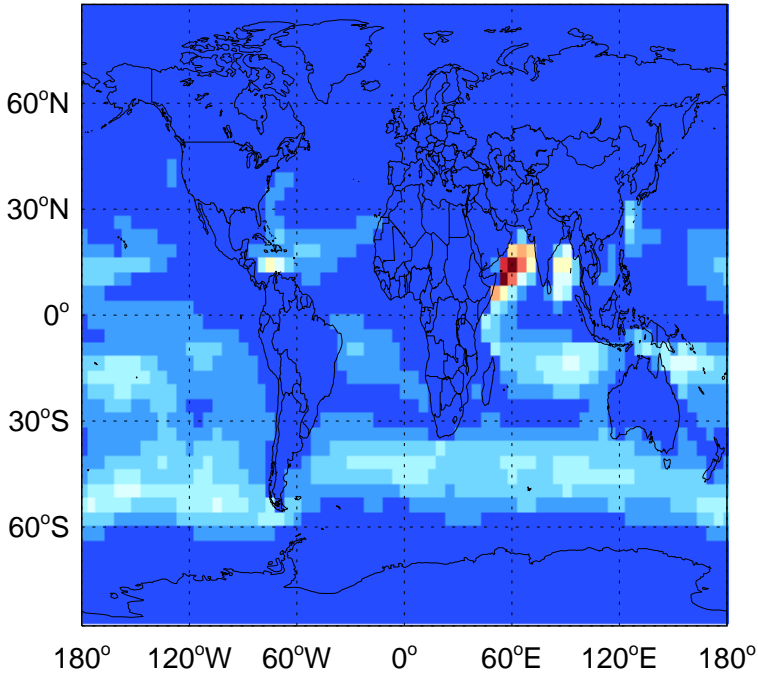


GEOS-Chem Emission Maps

v11-02c-Run0

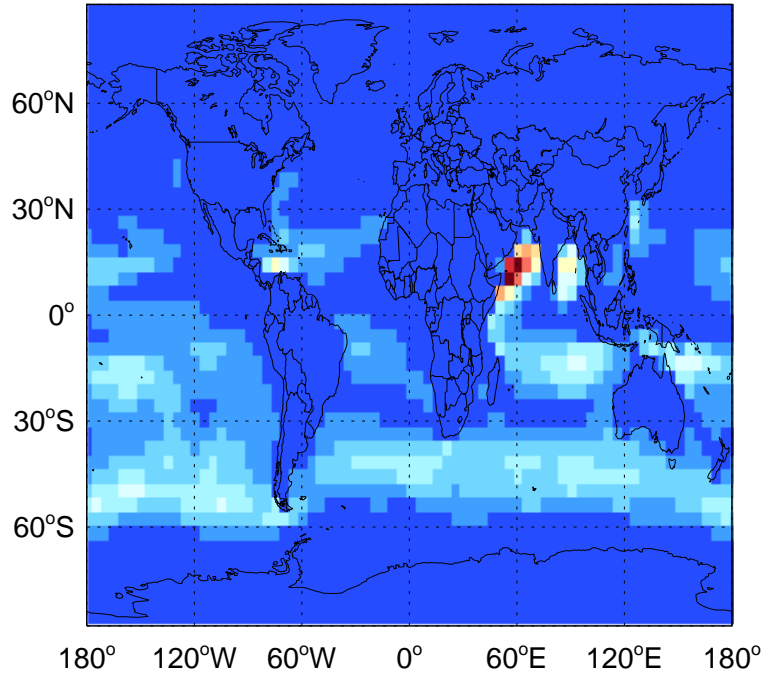
Accum-mode sea salt emissions for Jul



0.00e+00 1.22e+07 2.44e+07kg

v11-02d-Run1

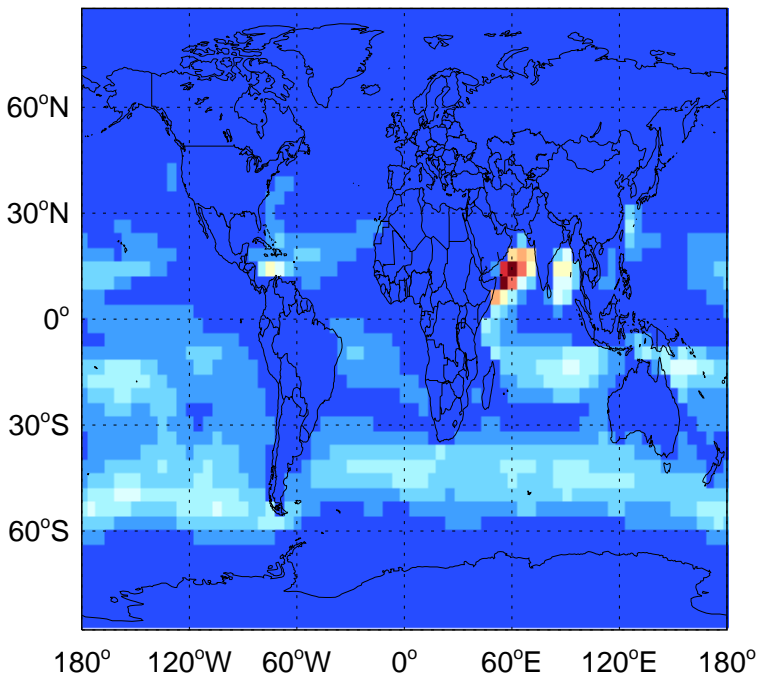
Accum-mode sea salt emissions for Jul



0.00e+00 1.22e+07 2.44e+07kg

v11-02e-Run0

Accum-mode sea salt emissions for Jul

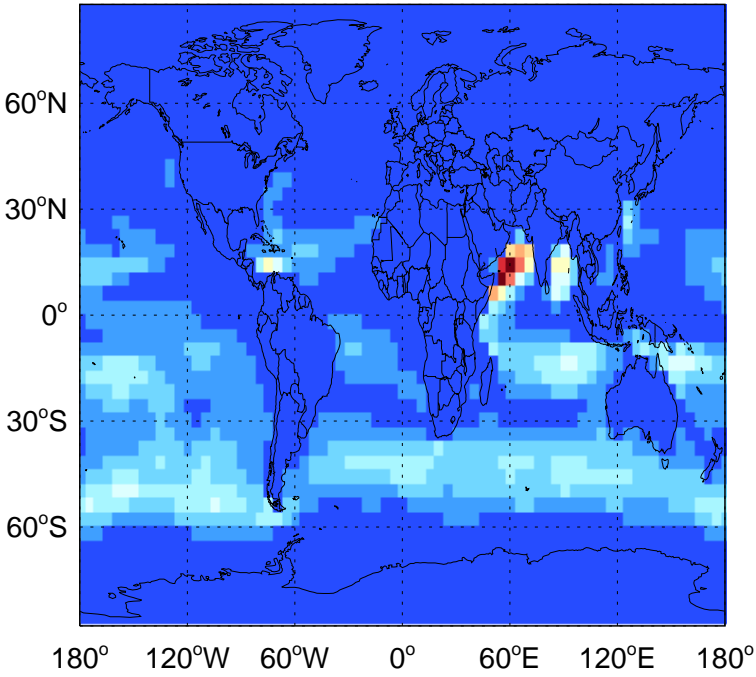


0.00e+00 1.22e+07 2.44e+07kg

GEOS-Chem Emission Maps

v11-02c-Run0

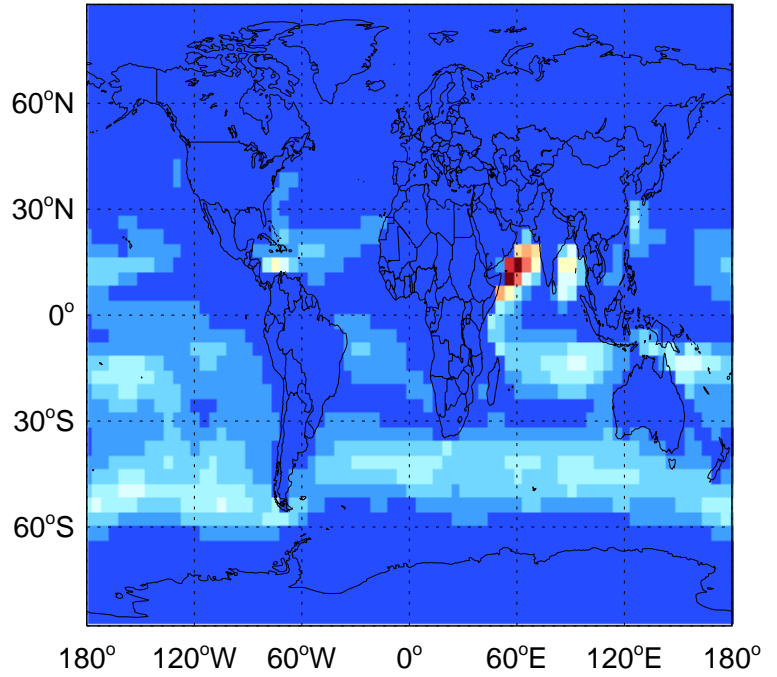
Coarse-mode sea salt emissions for Jul



0.00e+00 7.37e+08 1.47e+09kg

v11-02d-Run1

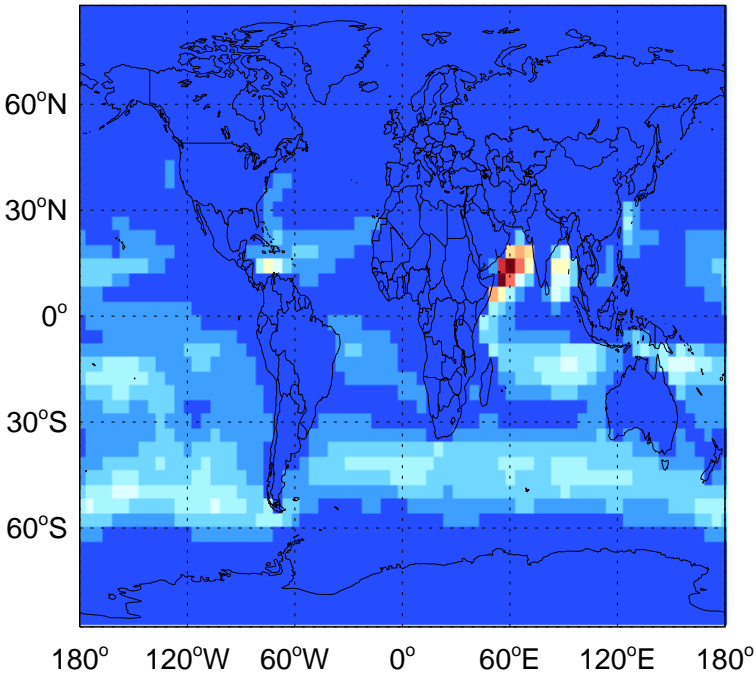
Coarse-mode sea salt emissions for Jul



0.00e+00 7.37e+08 1.47e+09kg

v11-02e-Run0

Coarse-mode sea salt emissions for Jul



0.00e+00 7.37e+08 1.47e+09kg