

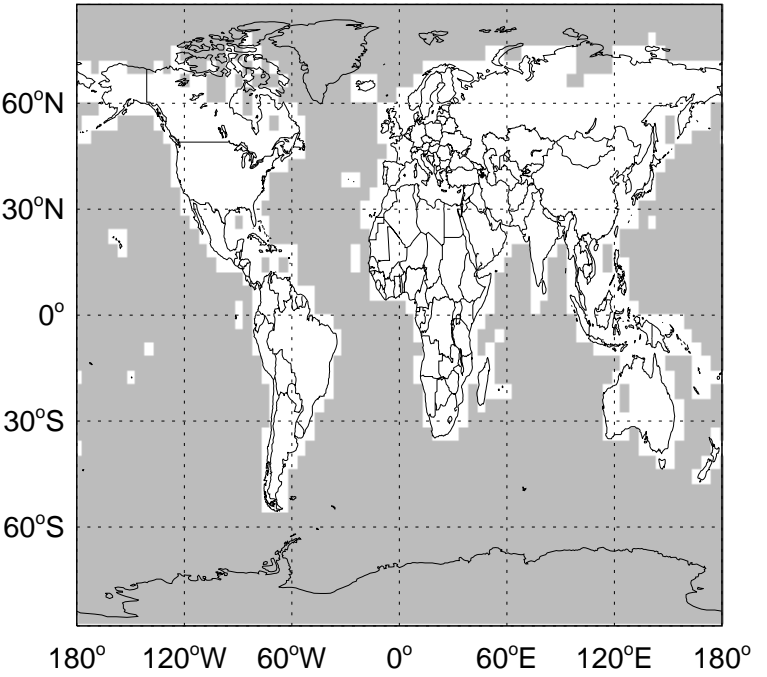
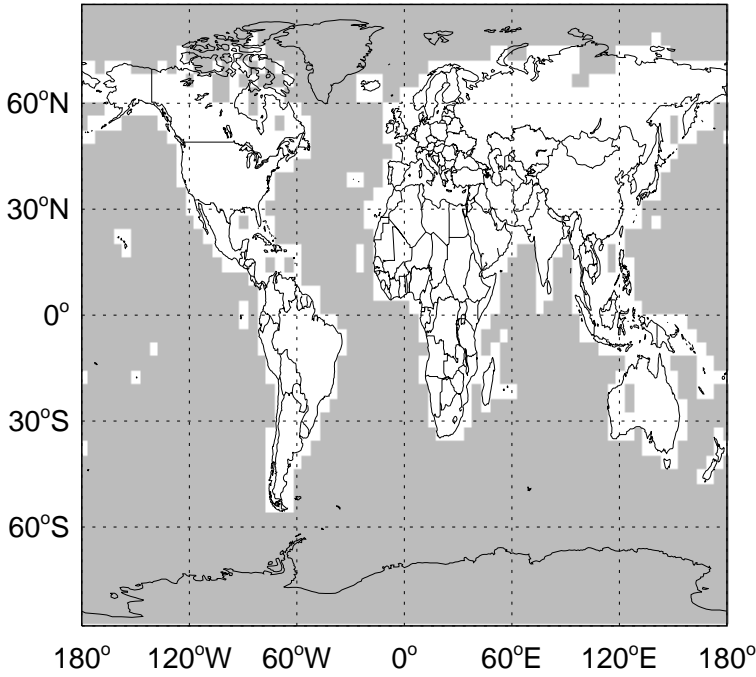
GEOS-Chem Emission Ratio Maps

v11-02e-Run0 / v11-02c-Run0

v11-02e-Run0 / v11-02d-Run1

Ratio: ACET column anth+biof emissions for Apr

Ratio: ACET column anth+biof emissions for Apr

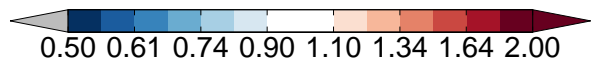
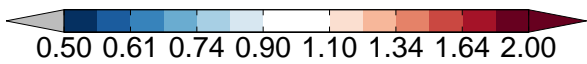
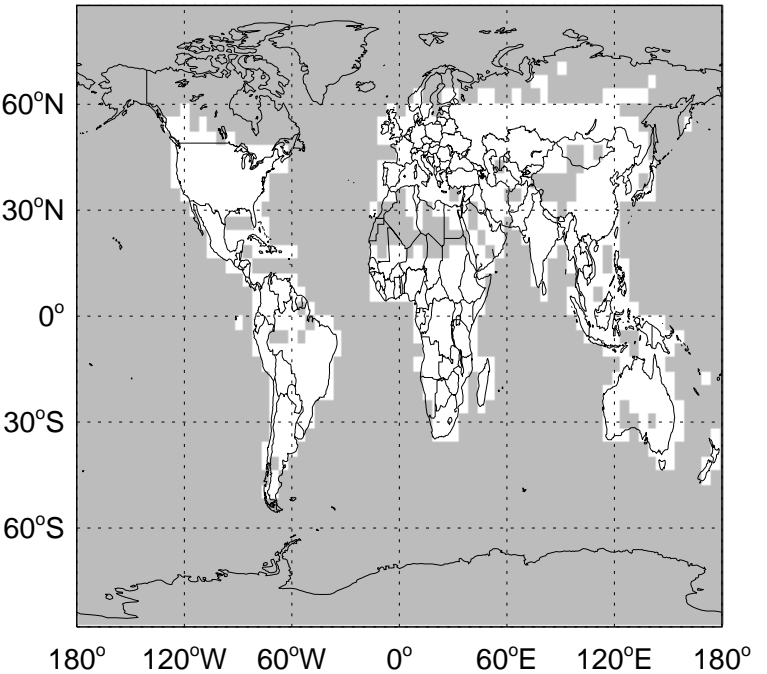
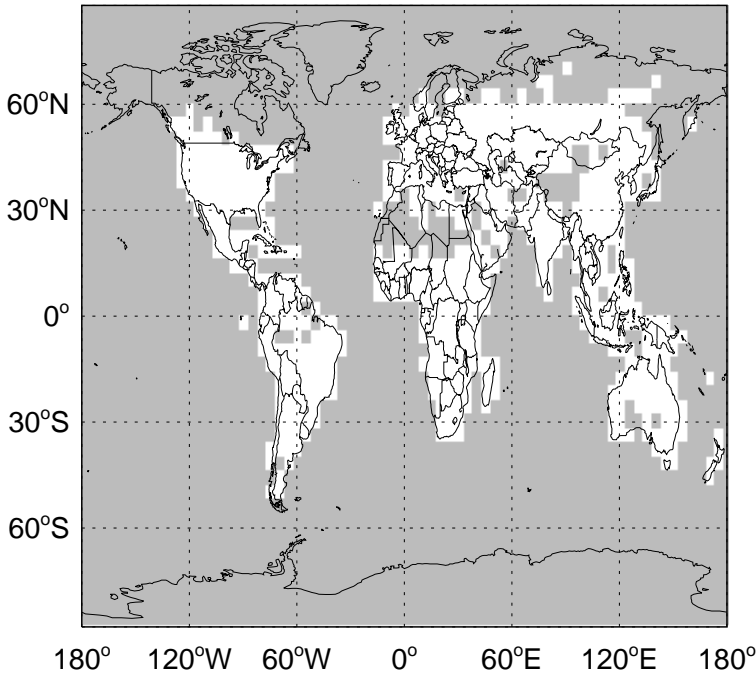


v11-02e-Run0 / v11-02c-Run0

v11-02e-Run0 / v11-02d-Run1

Ratio: ACET biomass emissions for Apr

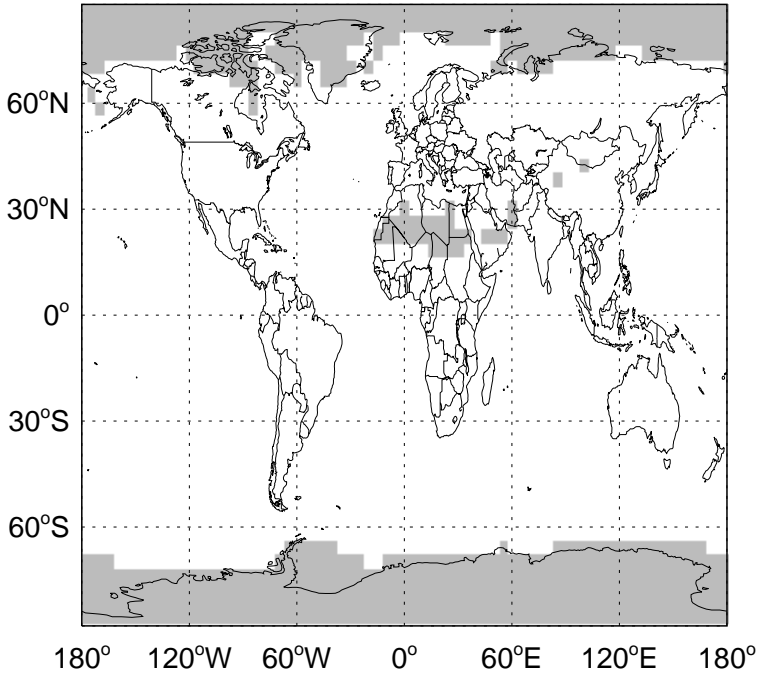
Ratio: ACET biomass emissions for Apr



GEOS-Chem Emission Ratio Maps

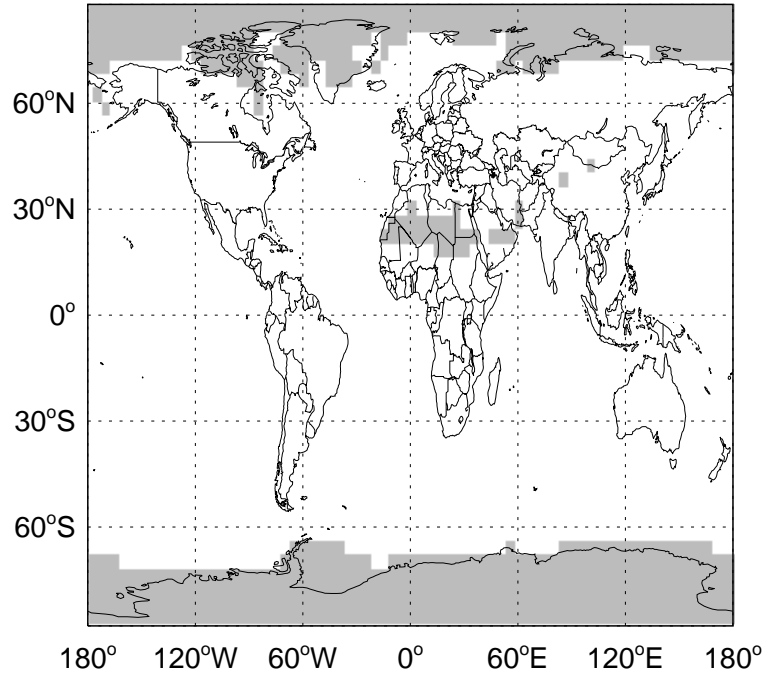
v11-02e-Run0 / v11-02c-Run0

Ratio: ACET biogenic emissions for Apr



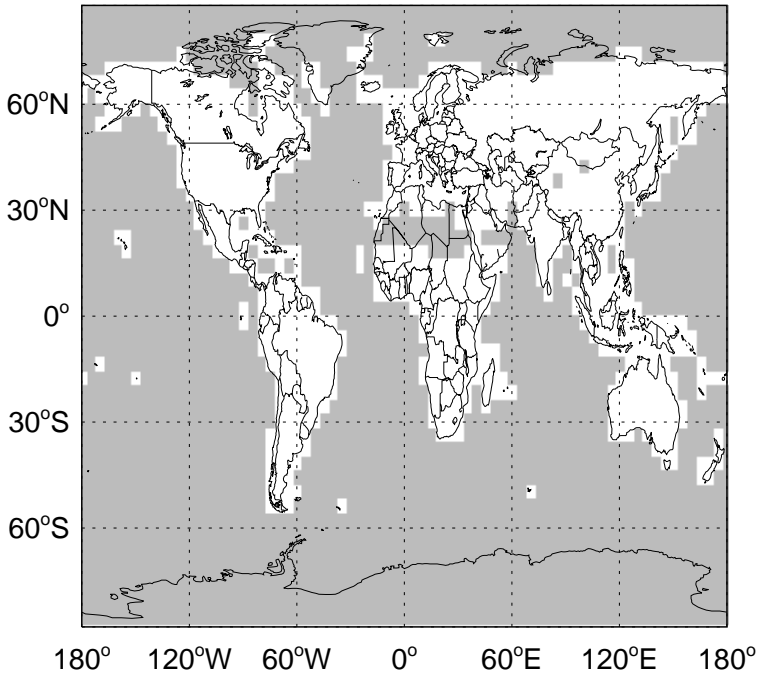
v11-02e-Run0 / v11-02d-Run1

Ratio: ACET biogenic emissions for Apr



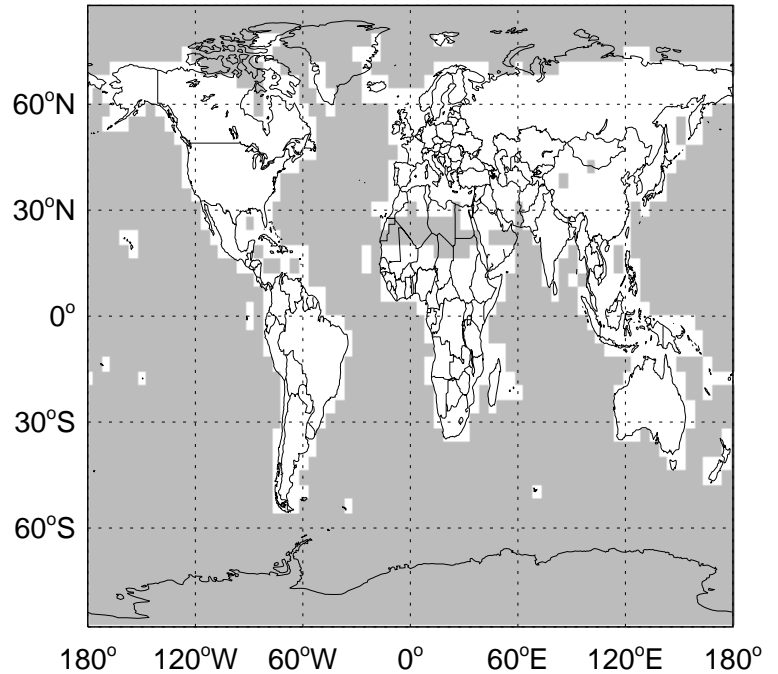
v11-02e-Run0 / v11-02c-Run0

Ratio: ACET from MONOT emissions for Apr



v11-02e-Run0 / v11-02d-Run1

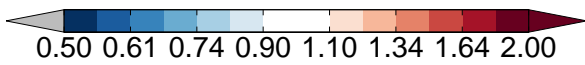
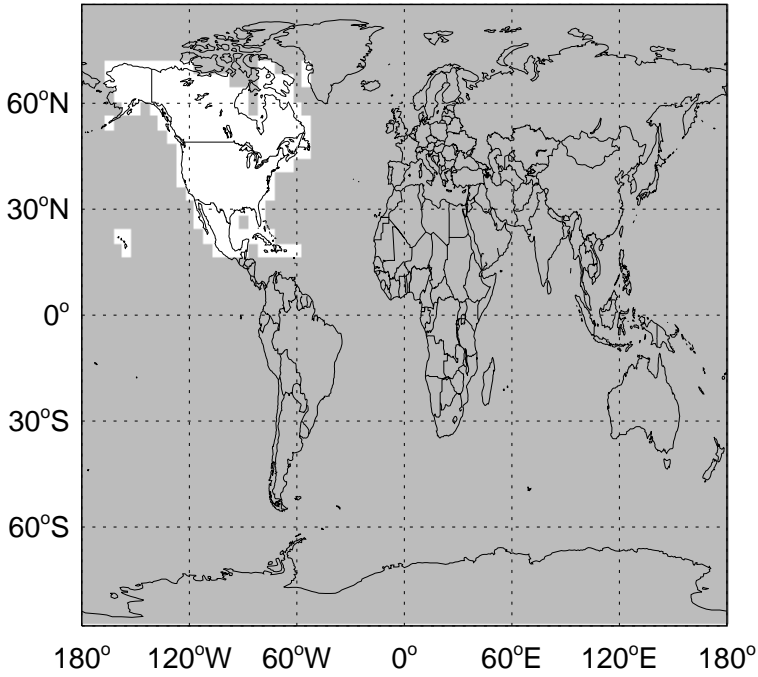
Ratio: ACET from MONOT emissions for Apr



GEOS-Chem Emission Ratio Maps

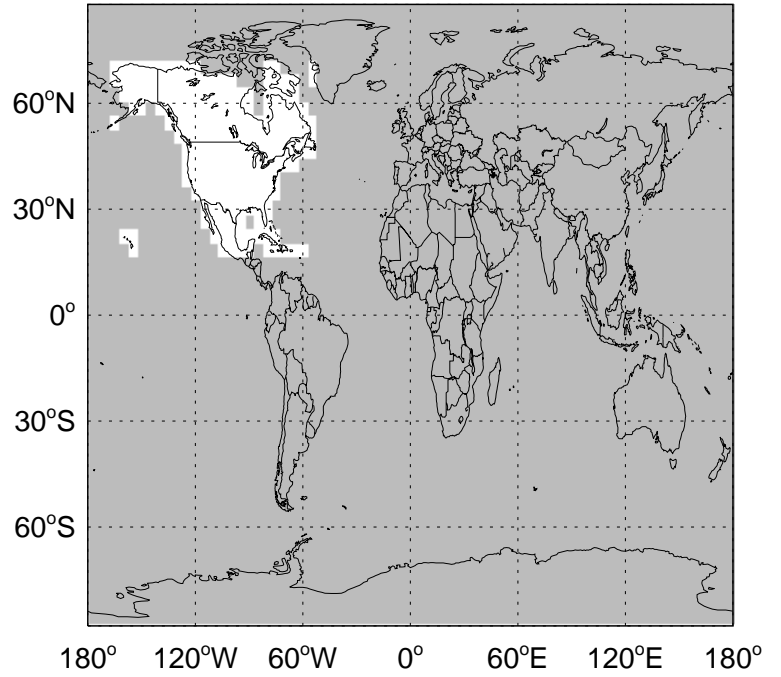
v11-02e-Run0 / v11-02c-Run0

Ratio: ACET from MBO emissions for Apr




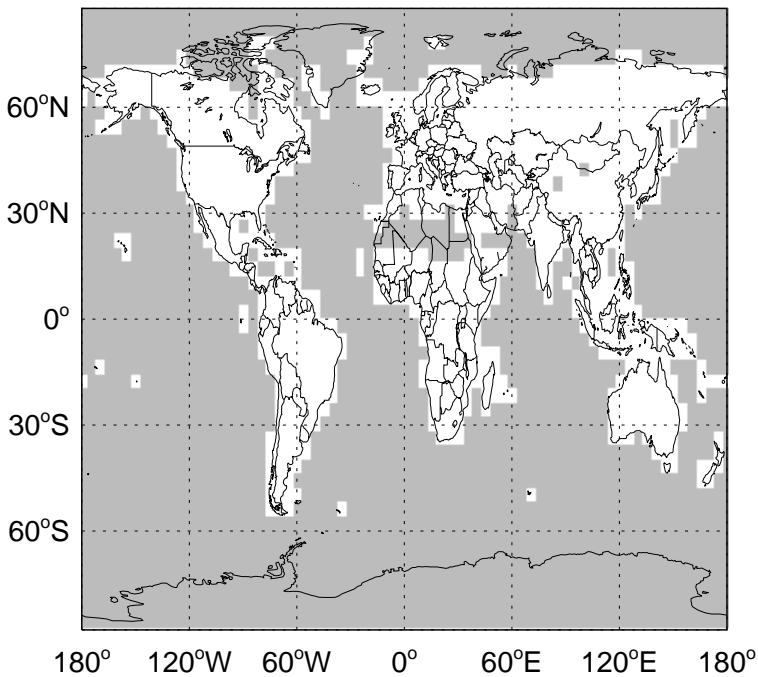
v11-02e-Run0 / v11-02d-Run1

Ratio: ACET from MBO emissions for Apr



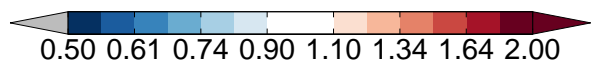
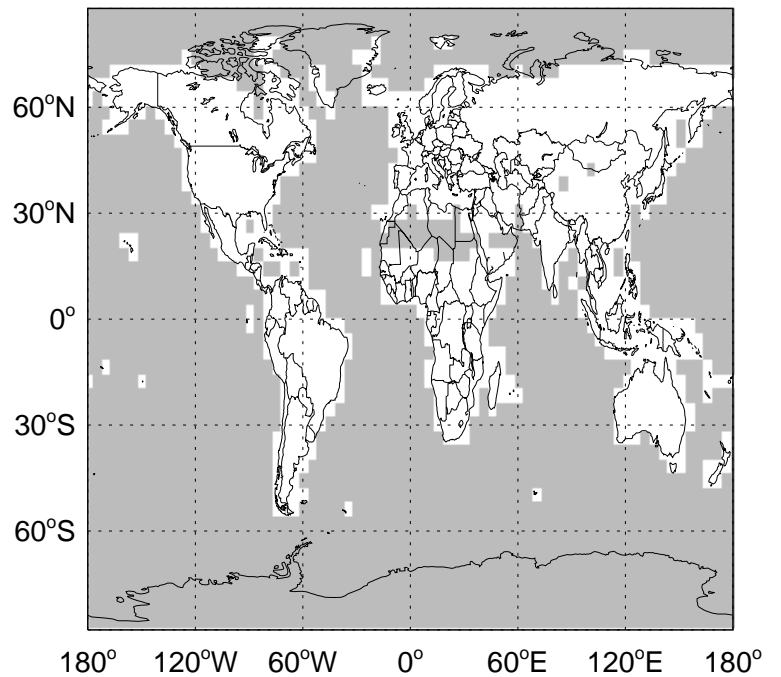
v11-02e-Run0 / v11-02c-Run0

Ratio: ACET direct emissions for Apr



v11-02e-Run0 / v11-02d-Run1

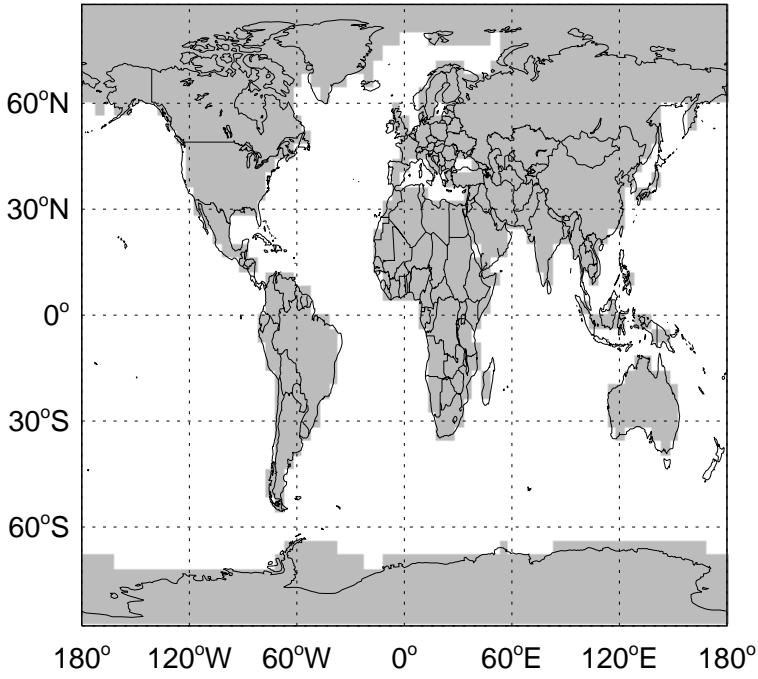
Ratio: ACET direct emissions for Apr



GEOS-Chem Emission Ratio Maps

v11-02e-Run0 / v11-02c-Run0

Ratio: ACET ocean source emissions for Apr



v11-02e-Run0 / v11-02d-Run1

Ratio: ACET ocean source emissions for Apr

