

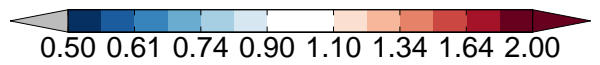
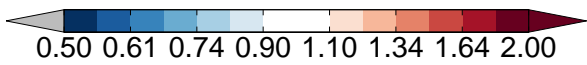
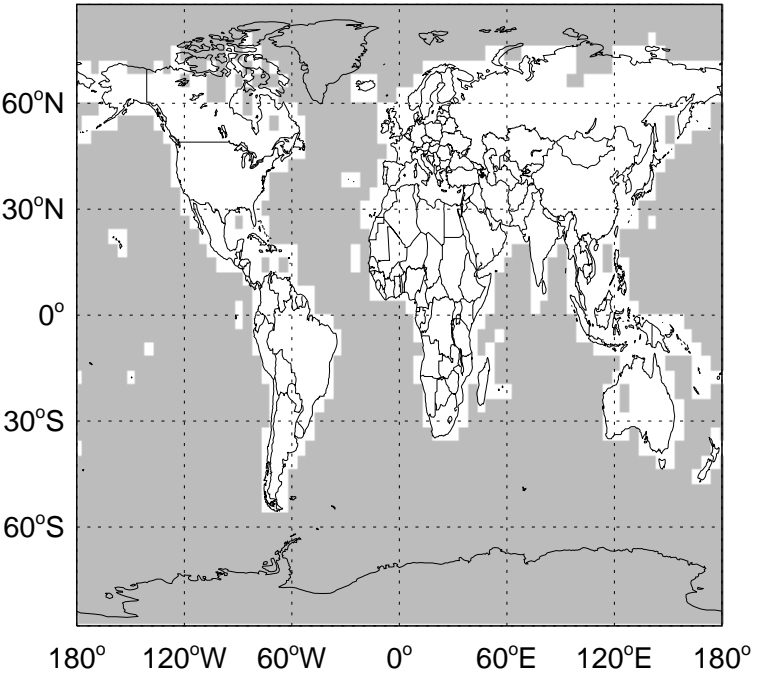
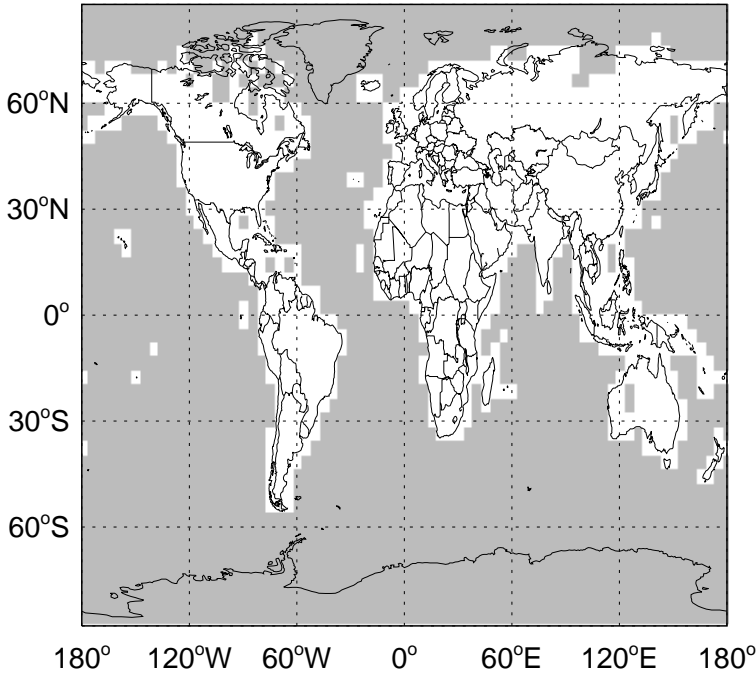
# GEOS-Chem Emission Ratio Maps

v11-02e-Run0 / v11-02c-Run0

v11-02e-Run0 / v11-02d-Run1

Ratio: ACET column anth+biof emissions for Jan

Ratio: ACET column anth+biof emissions for Jan

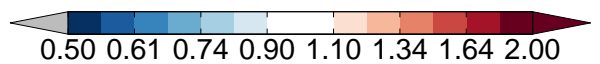
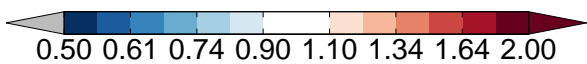
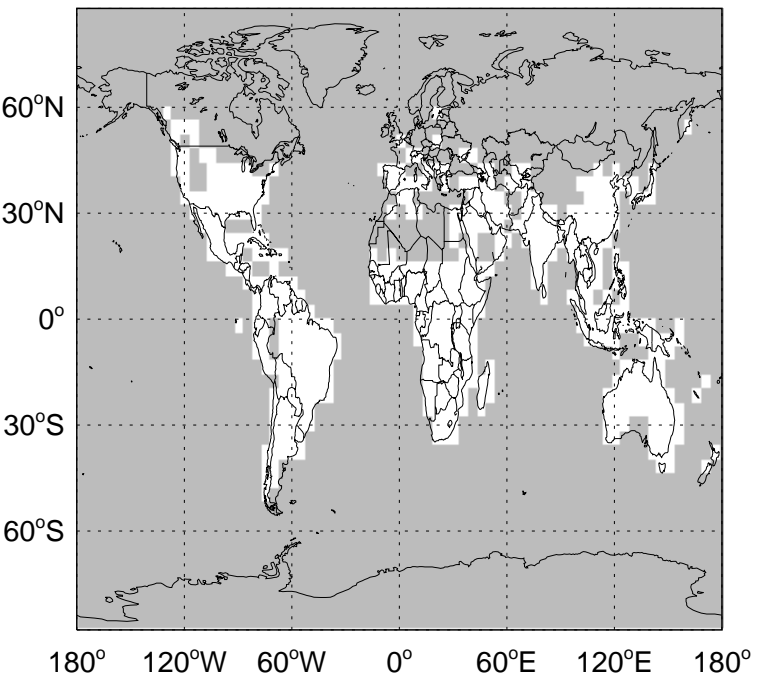
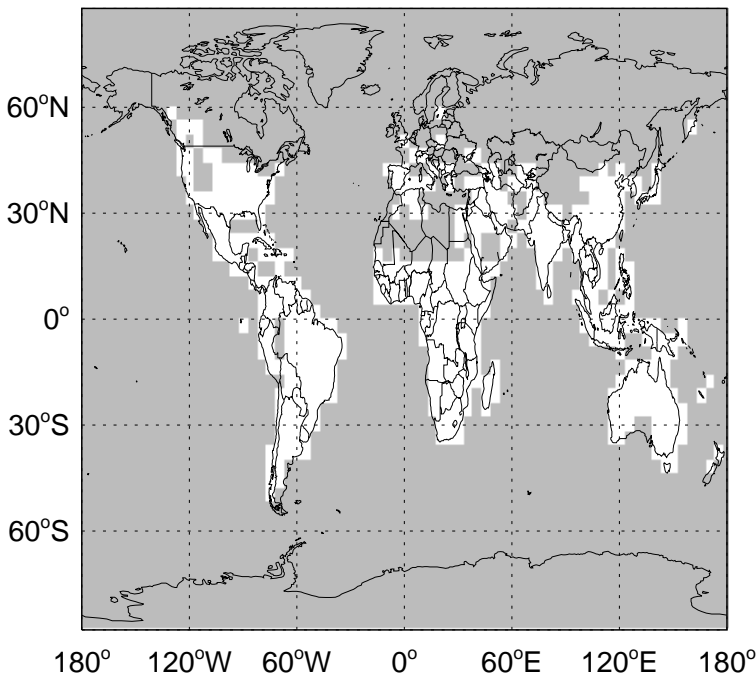


v11-02e-Run0 / v11-02c-Run0

v11-02e-Run0 / v11-02d-Run1

Ratio: ACET biomass emissions for Jan

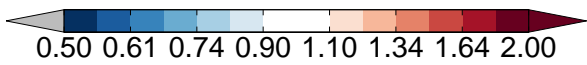
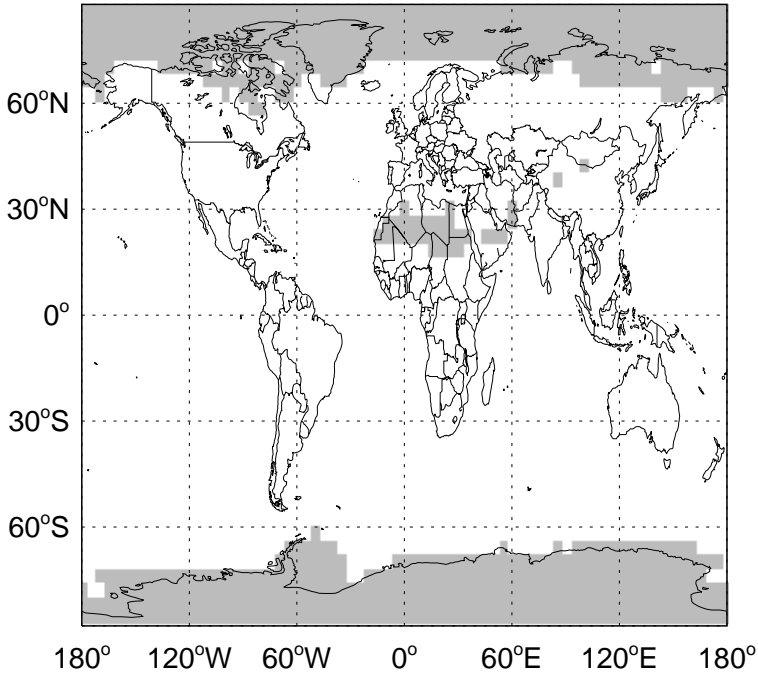
Ratio: ACET biomass emissions for Jan



# GEOS-Chem Emission Ratio Maps

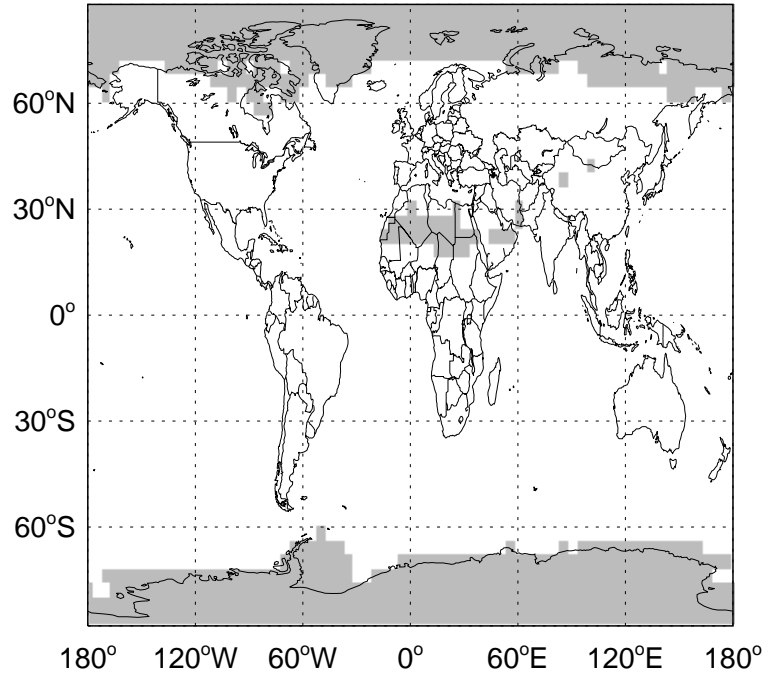
v11-02e-Run0 / v11-02c-Run0

Ratio: ACET biogenic emissions for Jan



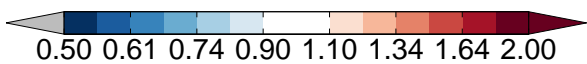
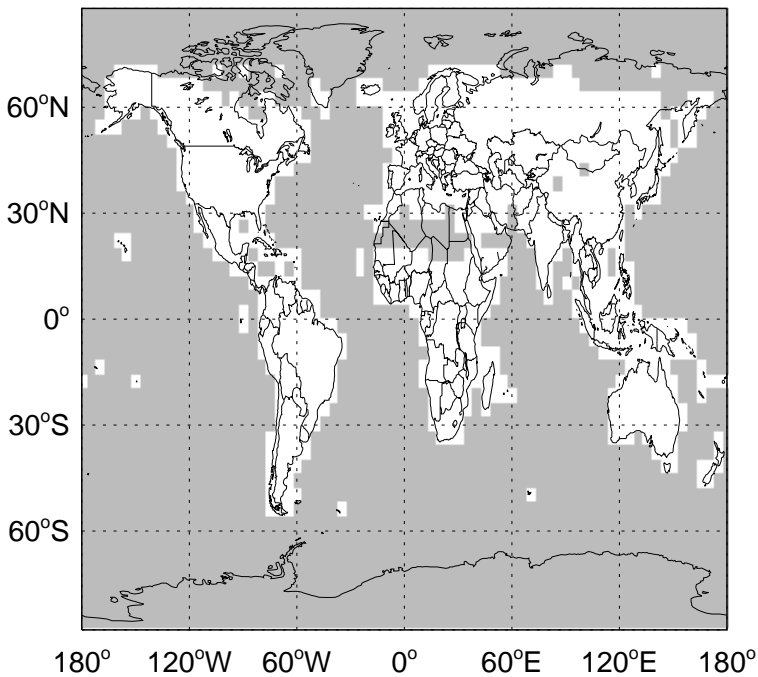
v11-02e-Run0 / v11-02d-Run1

Ratio: ACET biogenic emissions for Jan



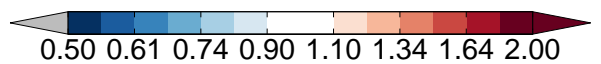
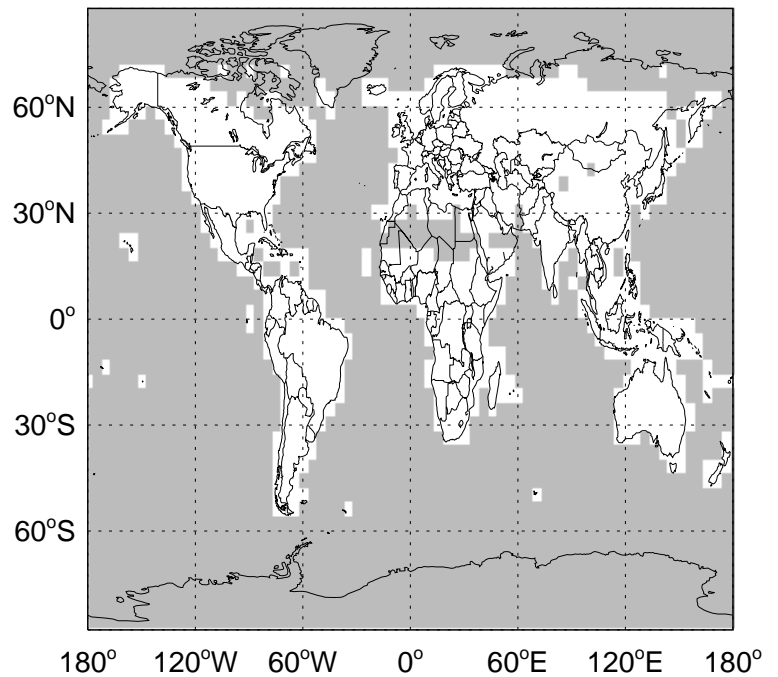
v11-02e-Run0 / v11-02c-Run0

Ratio: ACET from MONOT emissions for Jan



v11-02e-Run0 / v11-02d-Run1

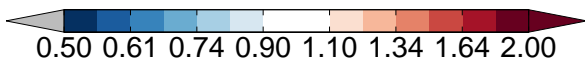
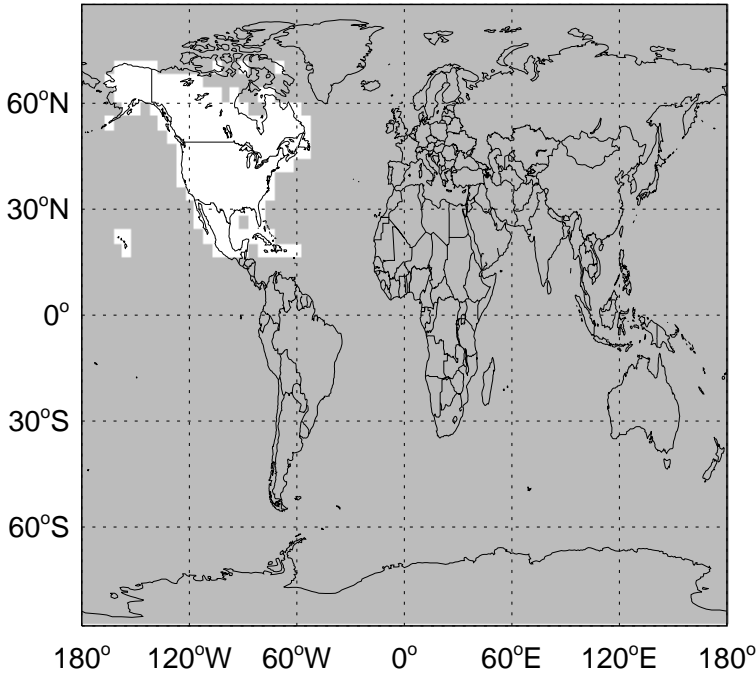
Ratio: ACET from MONOT emissions for Jan



# GEOS-Chem Emission Ratio Maps

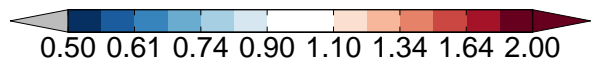
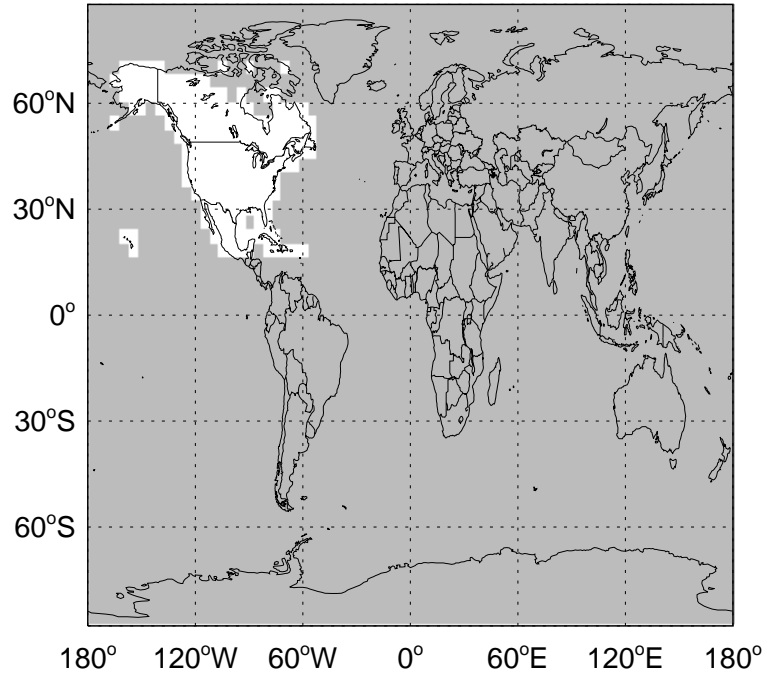
v11-02e-Run0 / v11-02c-Run0

Ratio: ACET from MBO emissions for Jan




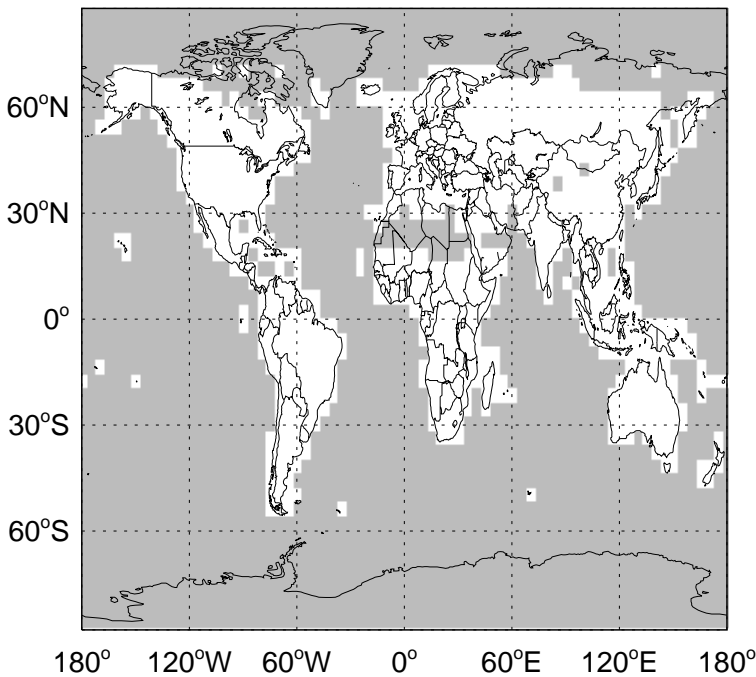
v11-02e-Run0 / v11-02d-Run1

Ratio: ACET from MBO emissions for Jan



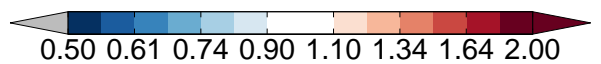
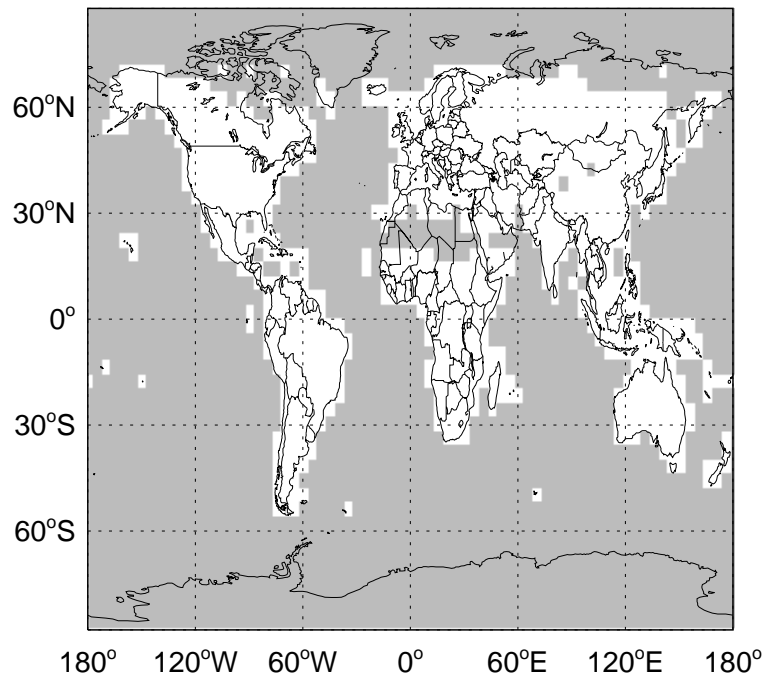
v11-02e-Run0 / v11-02c-Run0

Ratio: ACET direct emissions for Jan



v11-02e-Run0 / v11-02d-Run1

Ratio: ACET direct emissions for Jan



# GEOS-Chem Emission Ratio Maps

v11-02e-Run0 / v11-02c-Run0

v11-02e-Run0 / v11-02d-Run1

Ratio: ACET ocean source emissions for Jan

Ratio: ACET ocean source emissions for Jan

