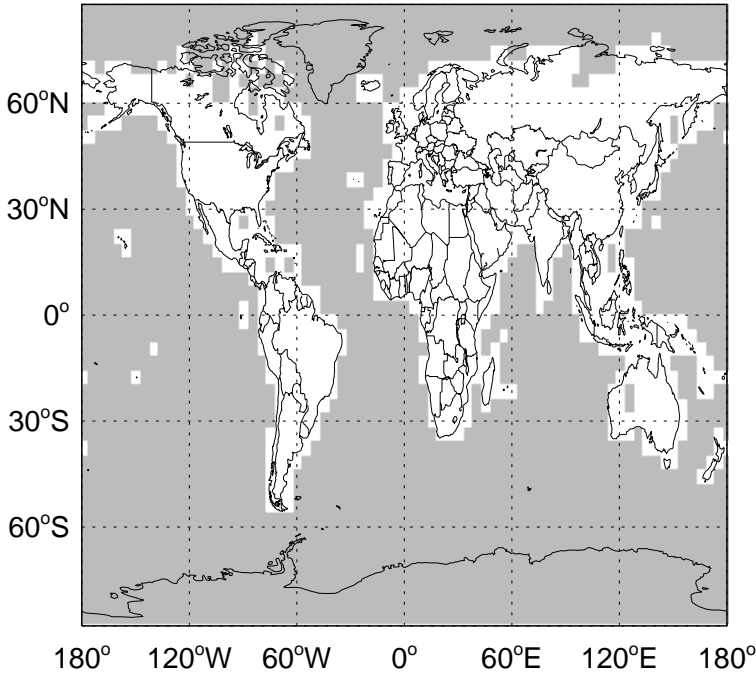


# GEOS-Chem Emission Ratio Maps

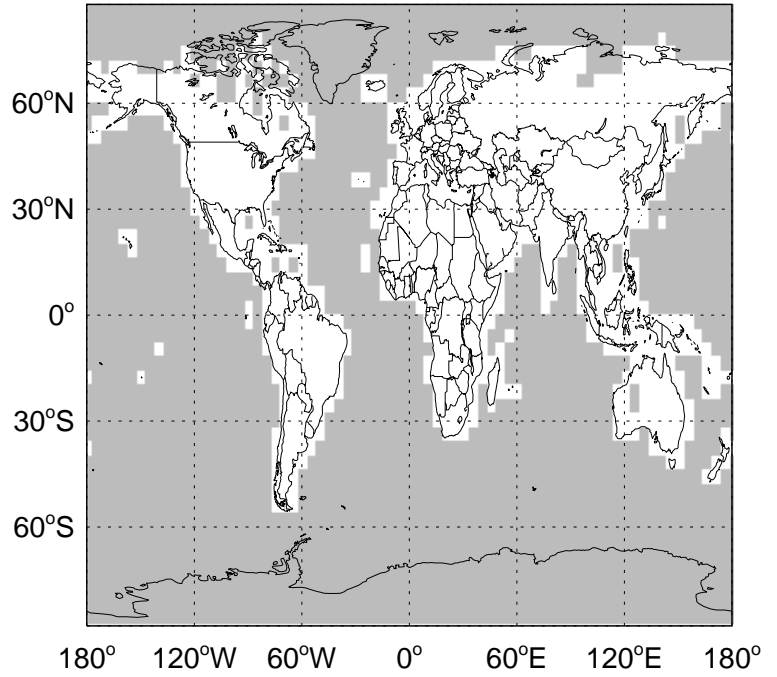
v11-02e-Run0 / v11-02c-Run0

Ratio: ACET column anth+biof emissions for Jul



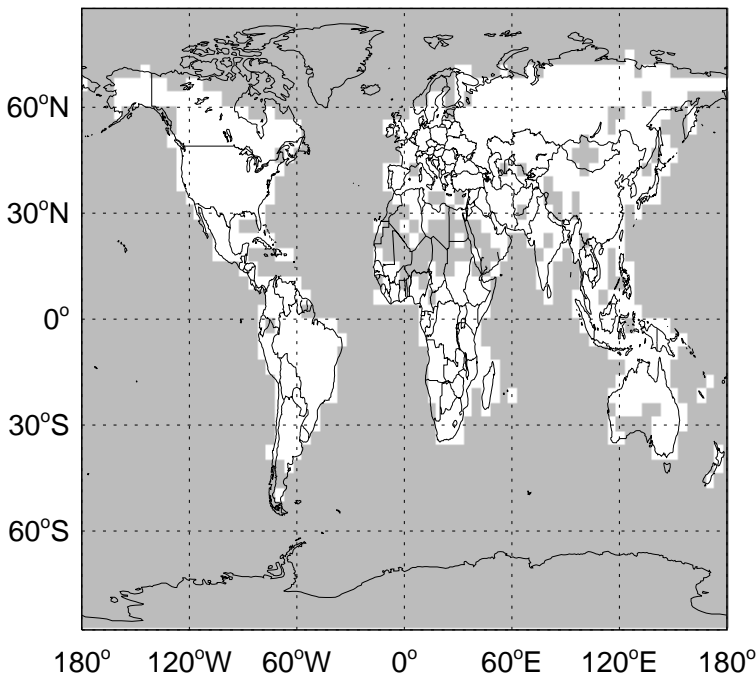
v11-02e-Run0 / v11-02d-Run1

Ratio: ACET column anth+biof emissions for Jul



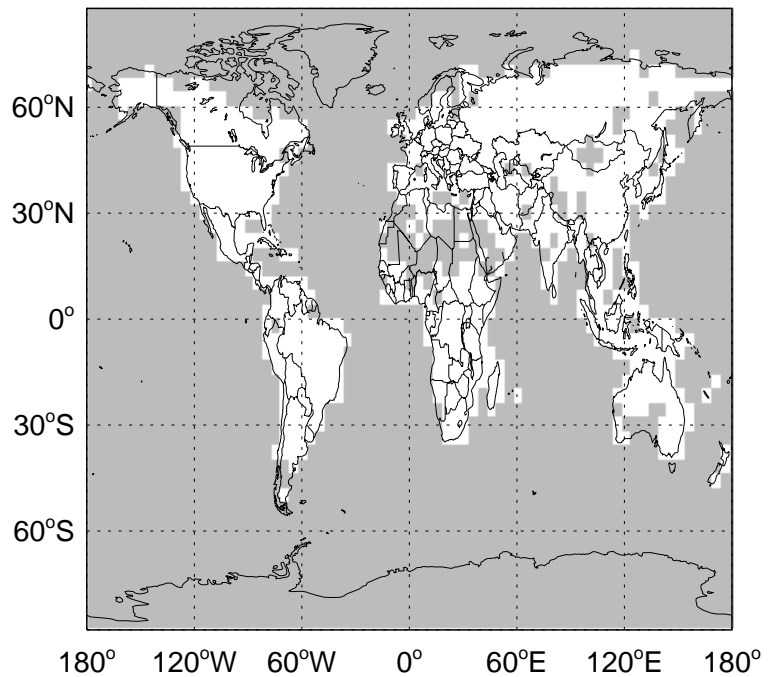
v11-02e-Run0 / v11-02c-Run0

Ratio: ACET biomass emissions for Jul



v11-02e-Run0 / v11-02d-Run1

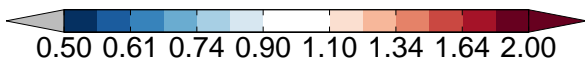
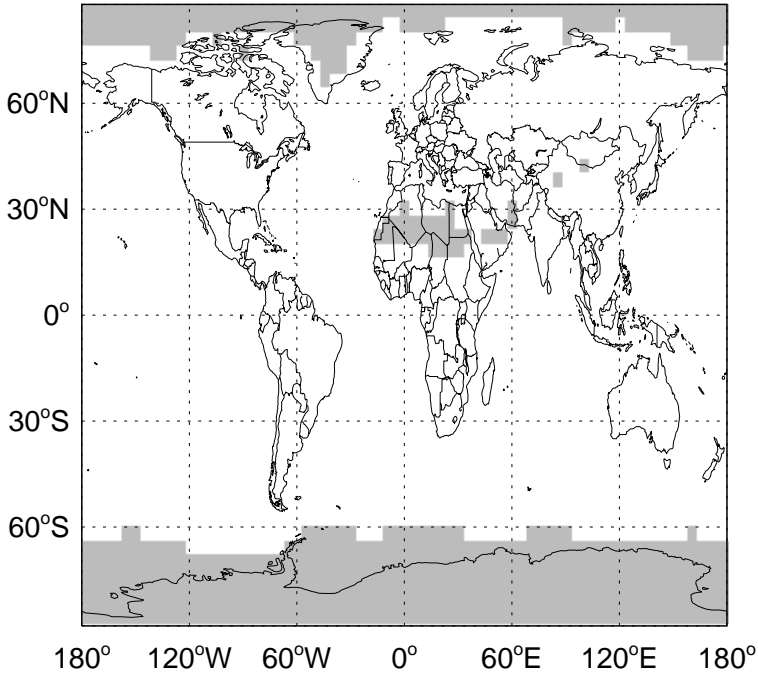
Ratio: ACET biomass emissions for Jul



# GEOS-Chem Emission Ratio Maps

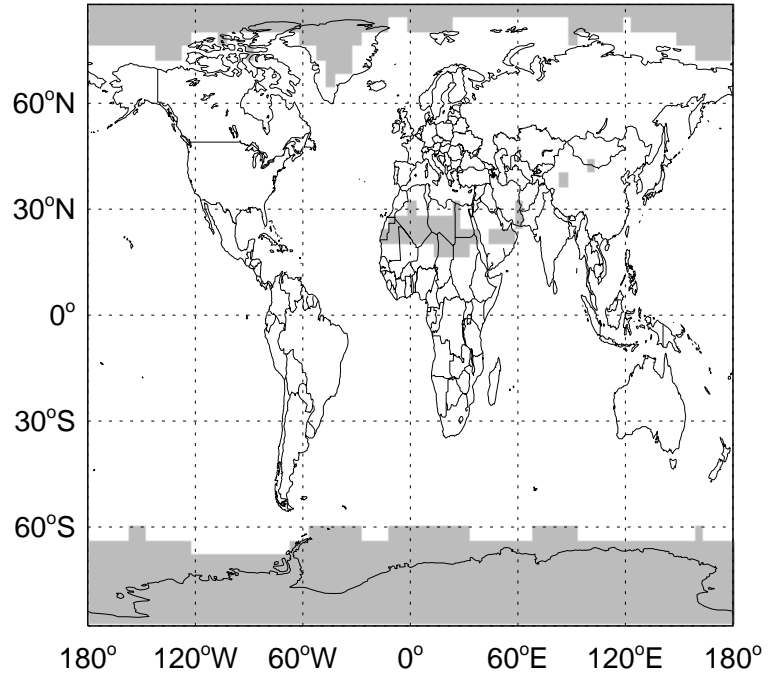
v11-02e-Run0 / v11-02c-Run0

Ratio: ACET biogenic emissions for Jul



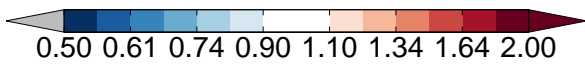
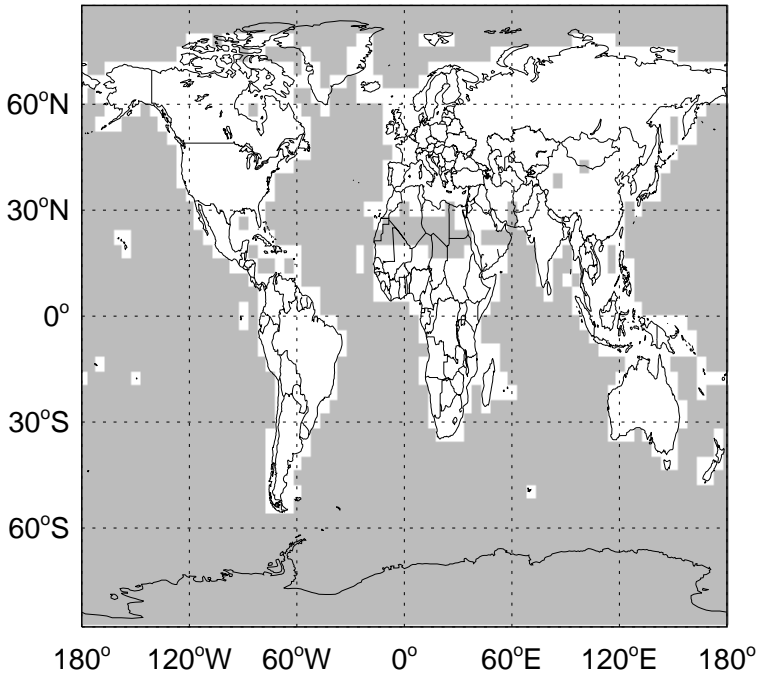
v11-02e-Run0 / v11-02d-Run1

Ratio: ACET biogenic emissions for Jul



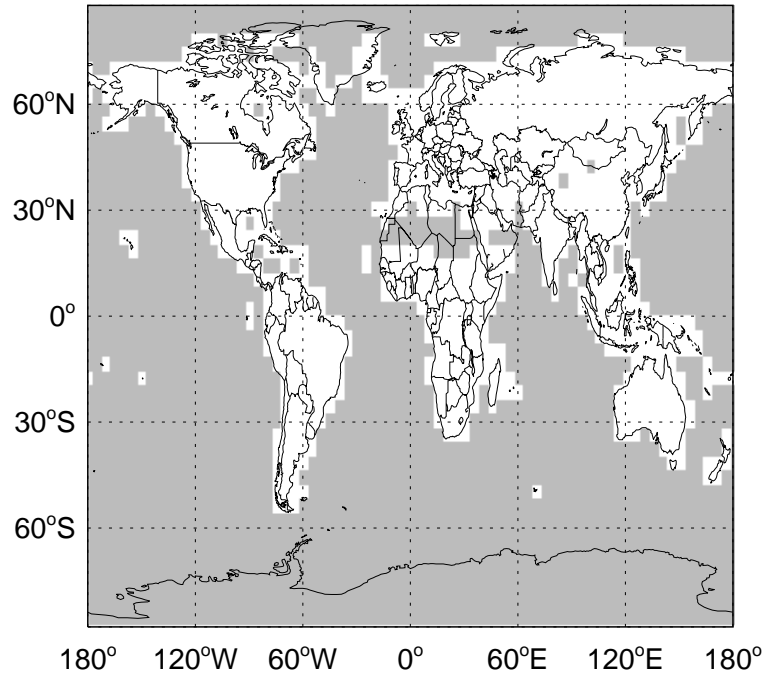
v11-02e-Run0 / v11-02c-Run0

Ratio: ACET from MONOT emissions for Jul



v11-02e-Run0 / v11-02d-Run1

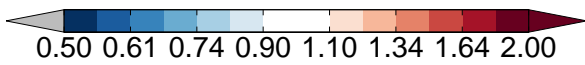
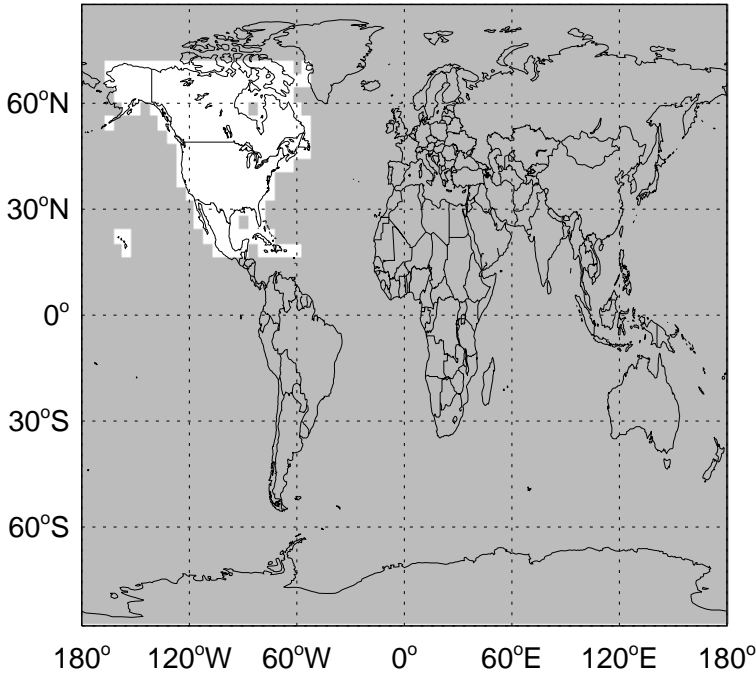
Ratio: ACET from MONOT emissions for Jul



# GEOS-Chem Emission Ratio Maps

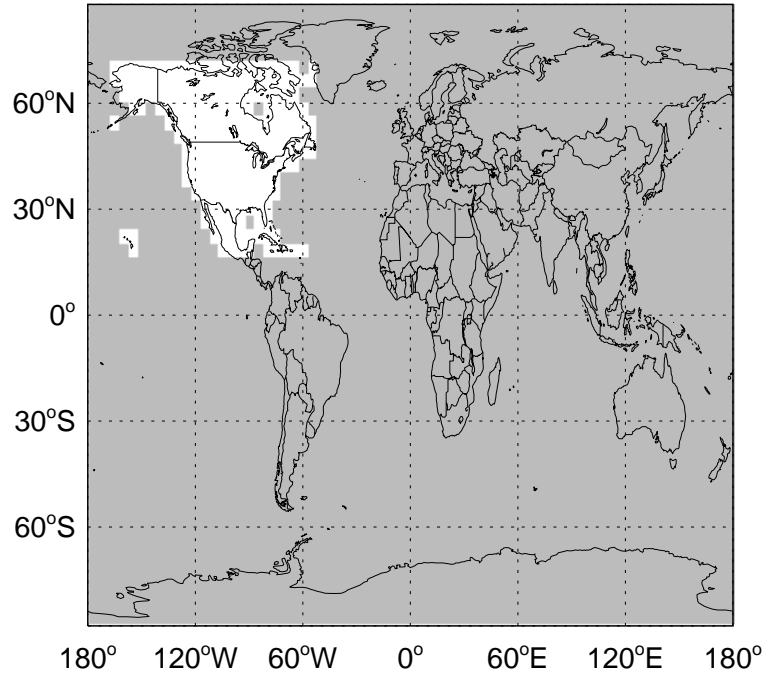
v11-02e-Run0 / v11-02c-Run0

Ratio: ACET from MBO emissions for Jul




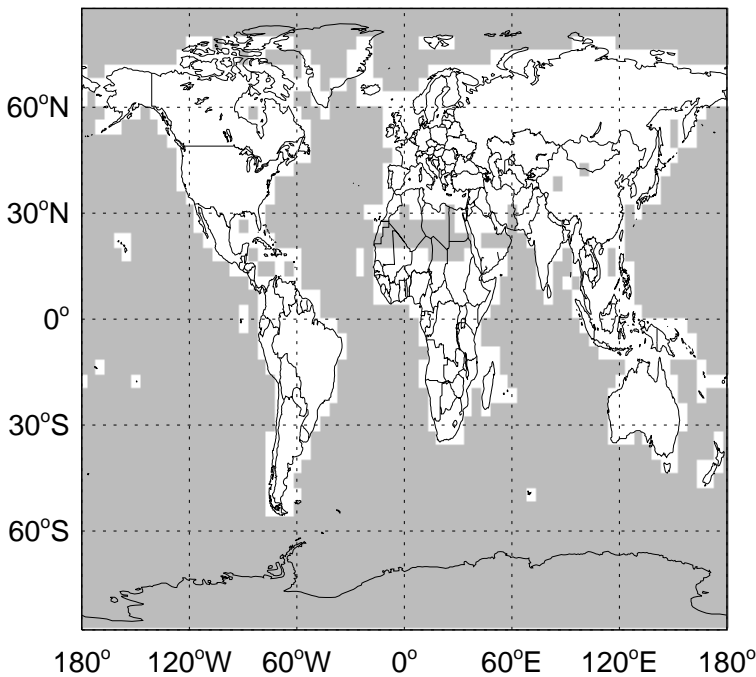
v11-02e-Run0 / v11-02d-Run1

Ratio: ACET from MBO emissions for Jul



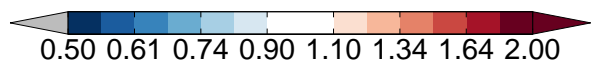
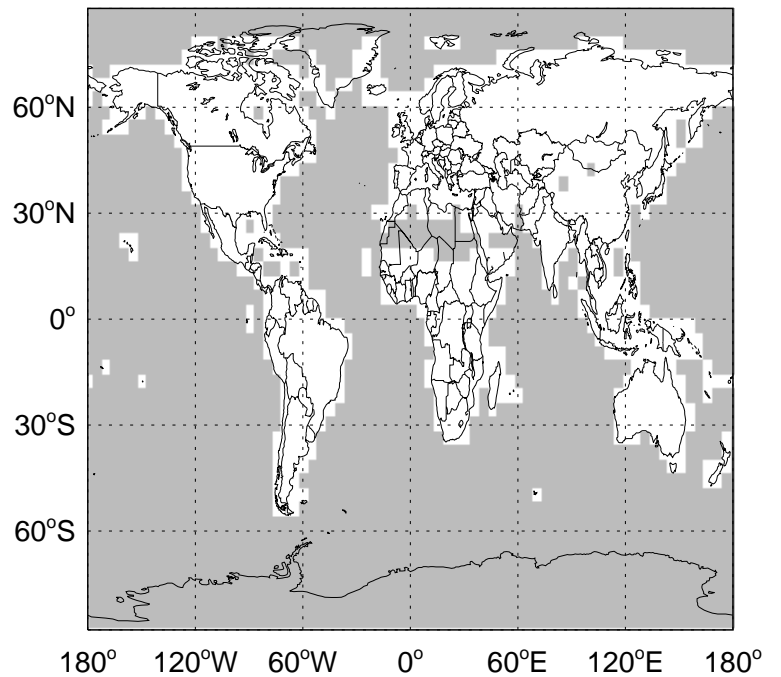
v11-02e-Run0 / v11-02c-Run0

Ratio: ACET direct emissions for Jul



v11-02e-Run0 / v11-02d-Run1

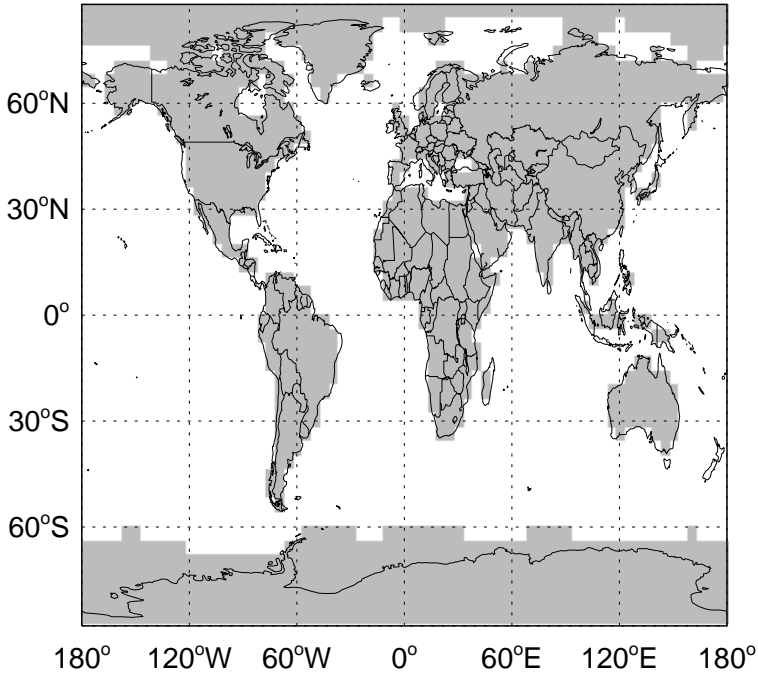
Ratio: ACET direct emissions for Jul



# GEOS-Chem Emission Ratio Maps

v11-02e-Run0 / v11-02c-Run0

Ratio: ACET ocean source emissions for Jul



v11-02e-Run0 / v11-02d-Run1

Ratio: ACET ocean source emissions for Jul

