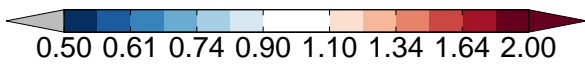
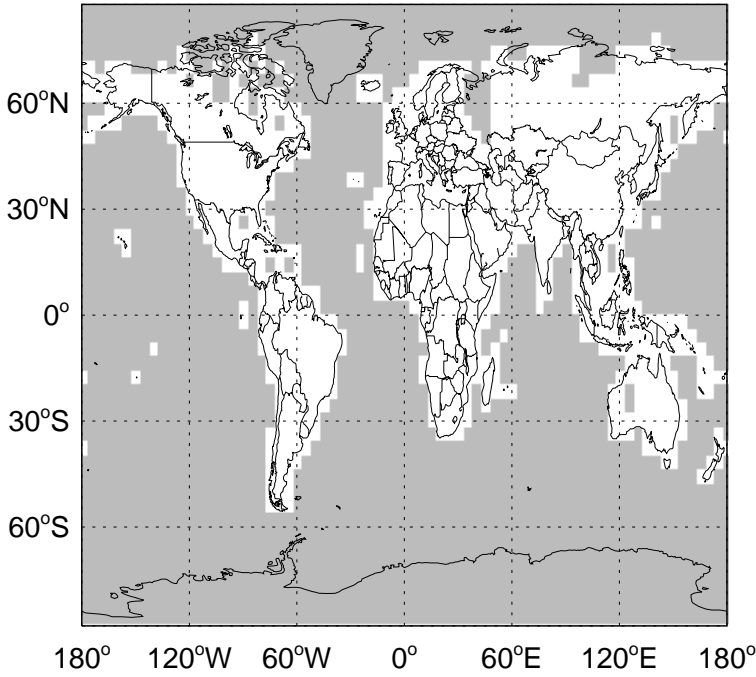


GEOS-Chem Emission Ratio Maps

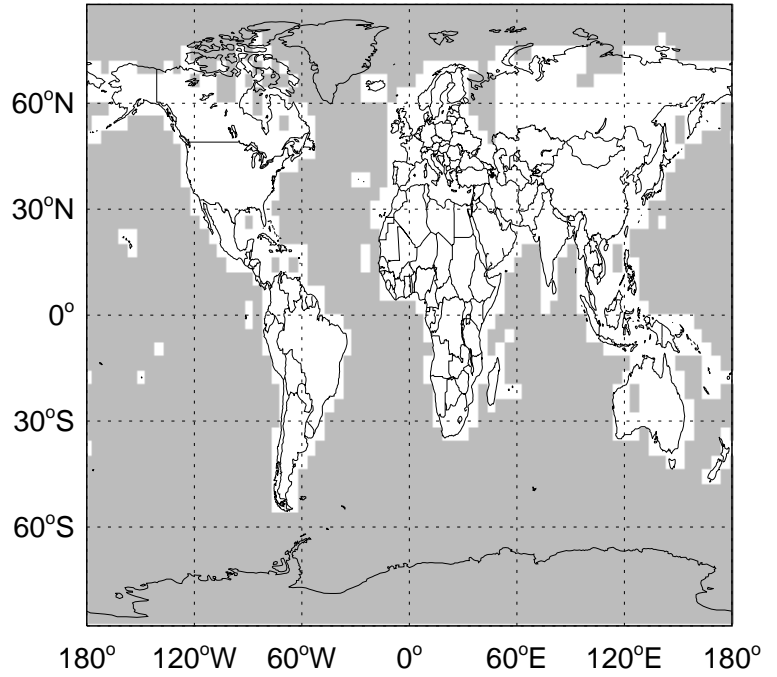
v11-02e-Run0 / v11-02c-Run0

Ratio: ALD2 column anth+biof emissions for Jul




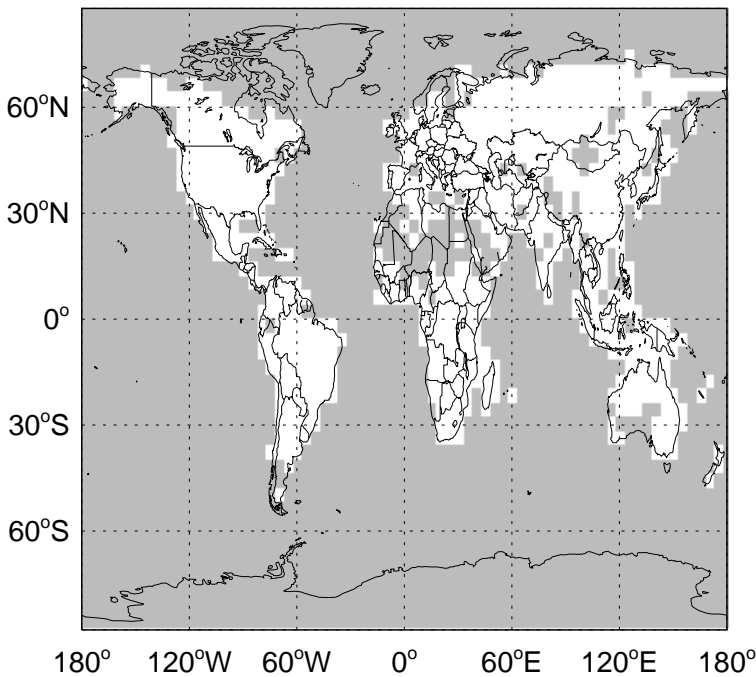
v11-02e-Run0 / v11-02d-Run1

Ratio: ALD2 column anth+biof emissions for Jul



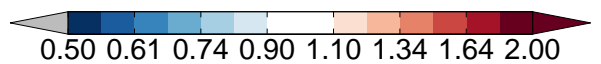
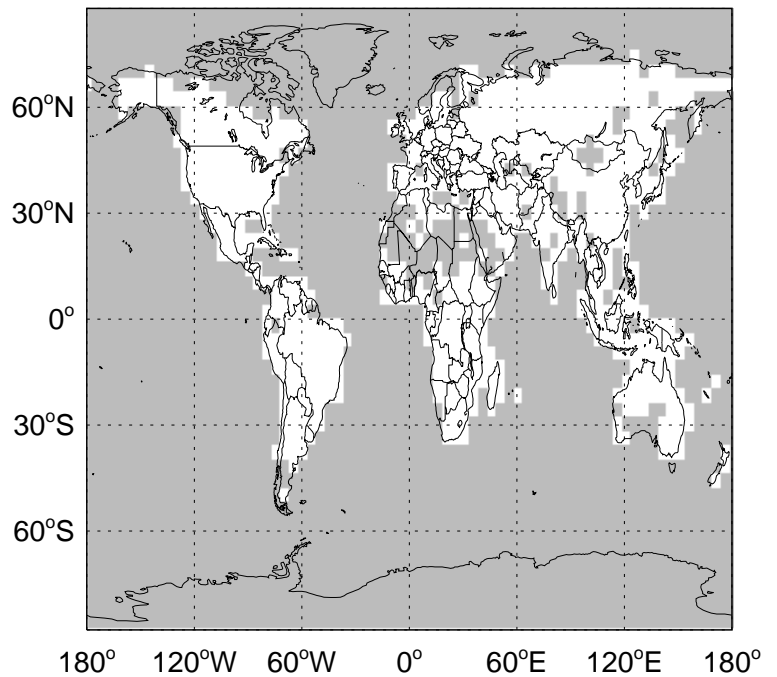
v11-02e-Run0 / v11-02c-Run0

Ratio: ALD2 biomass emissions for Jul



v11-02e-Run0 / v11-02d-Run1

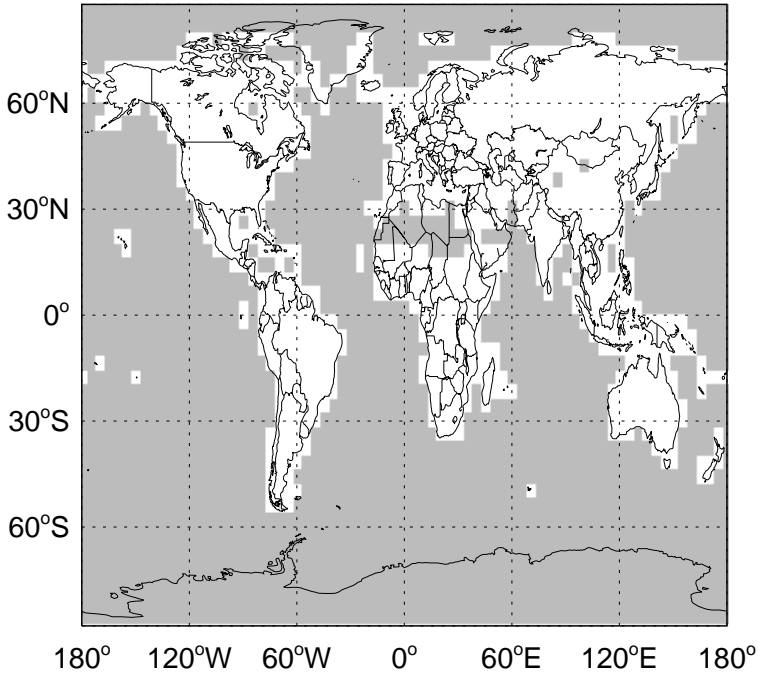
Ratio: ALD2 biomass emissions for Jul



GEOS-Chem Emission Ratio Maps

v11-02e-Run0 / v11-02c-Run0

Ratio: ALD2 biogenic emissions for Jul



v11-02e-Run0 / v11-02d-Run1

Ratio: ALD2 biogenic emissions for Jul

