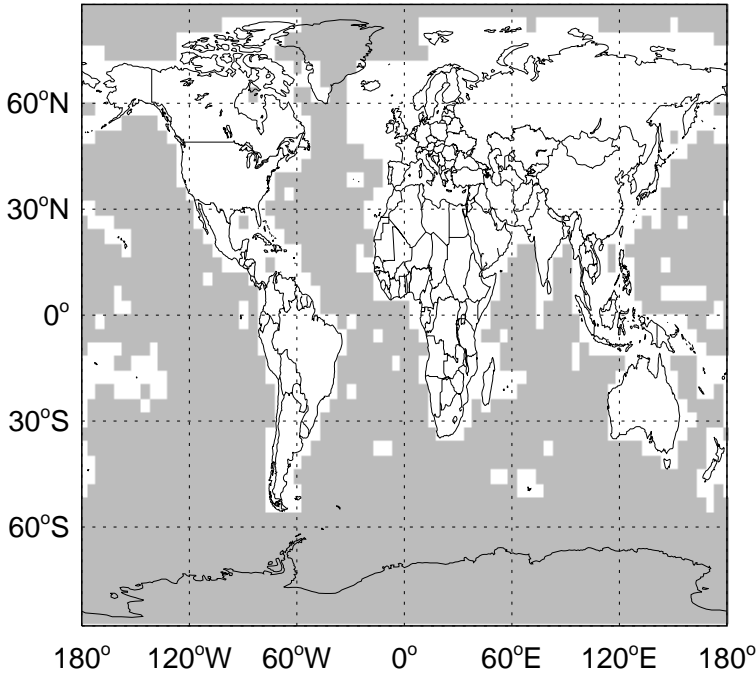


# GEOS-Chem Emission Ratio Maps

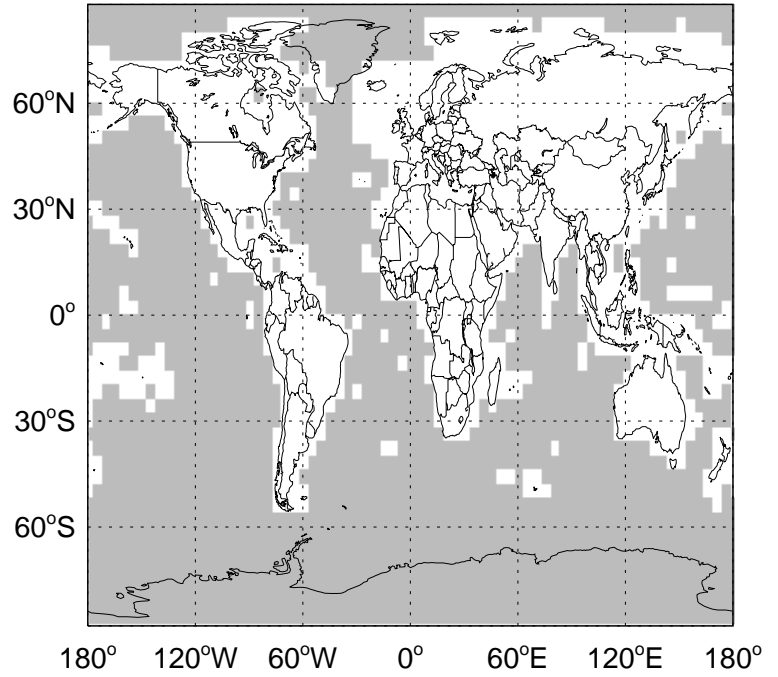
v11-02e-Run0 / v11-02c-Run0

Ratio: CO column anth+biof emissions for Apr




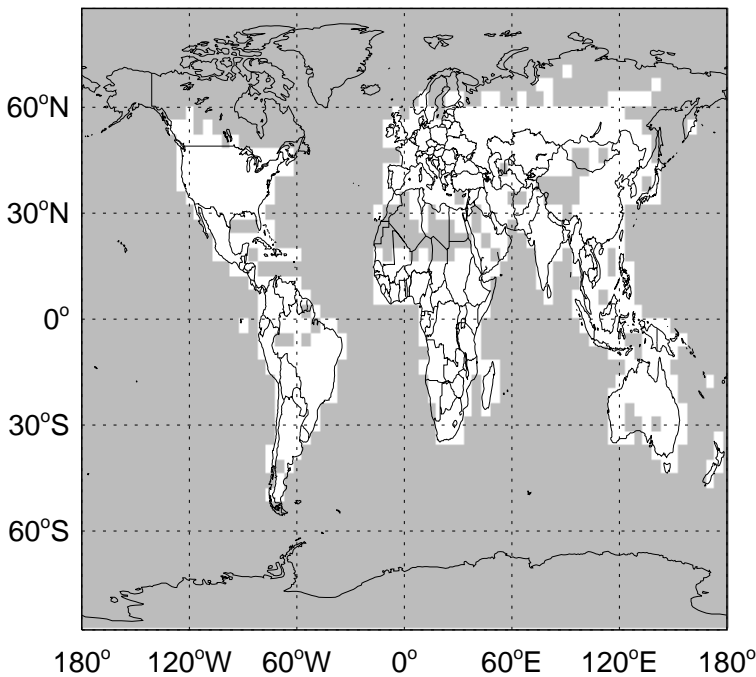
v11-02e-Run0 / v11-02d-Run1

Ratio: CO column anth+biof emissions for Apr



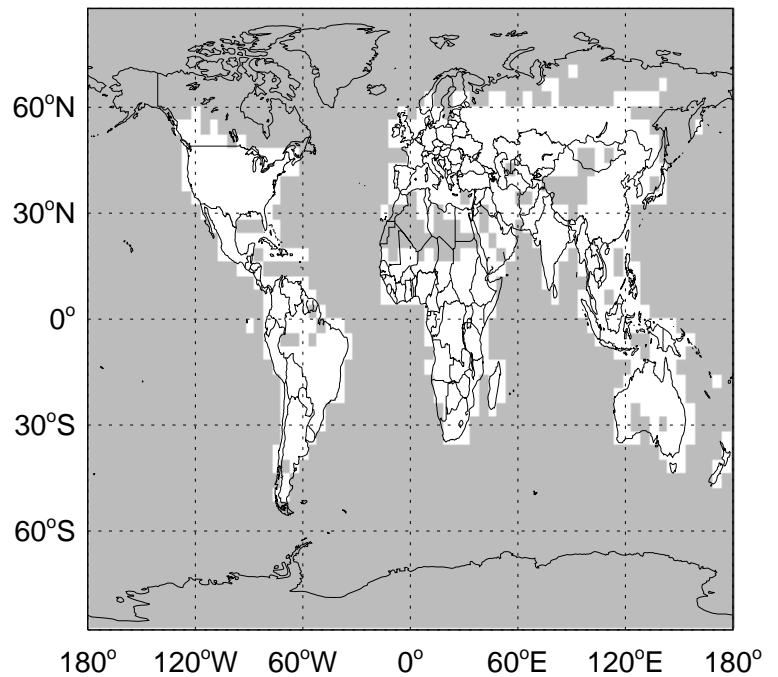
v11-02e-Run0 / v11-02c-Run0

Ratio: CO biomass emissions for Apr



v11-02e-Run0 / v11-02d-Run1

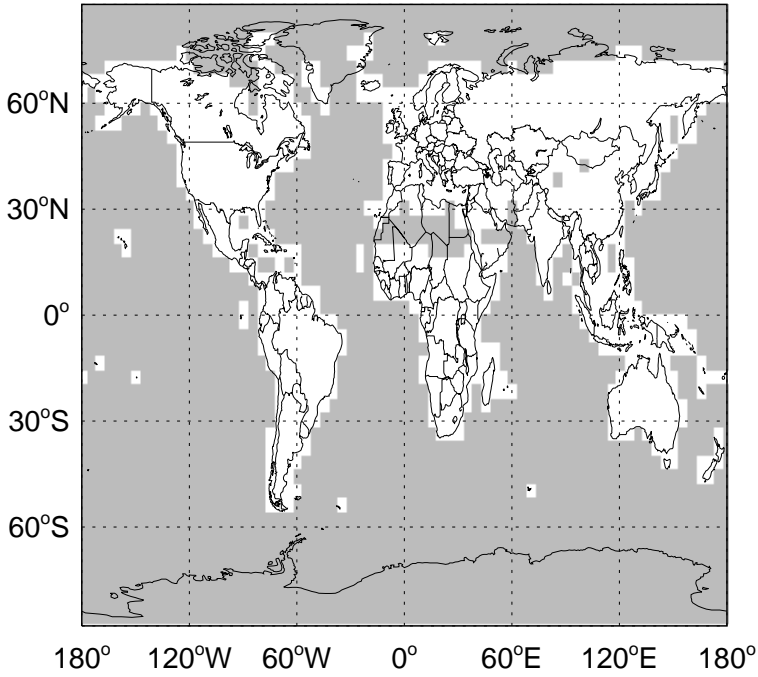
Ratio: CO biomass emissions for Apr



# GEOS-Chem Emission Ratio Maps

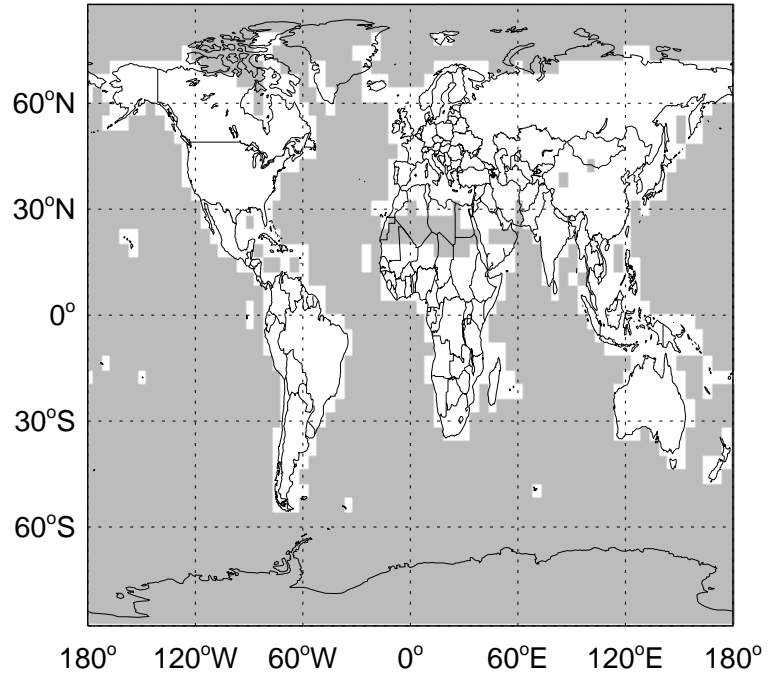
v11-02e-Run0 / v11-02c-Run0

Ratio: CO from MONOT emissions for Apr



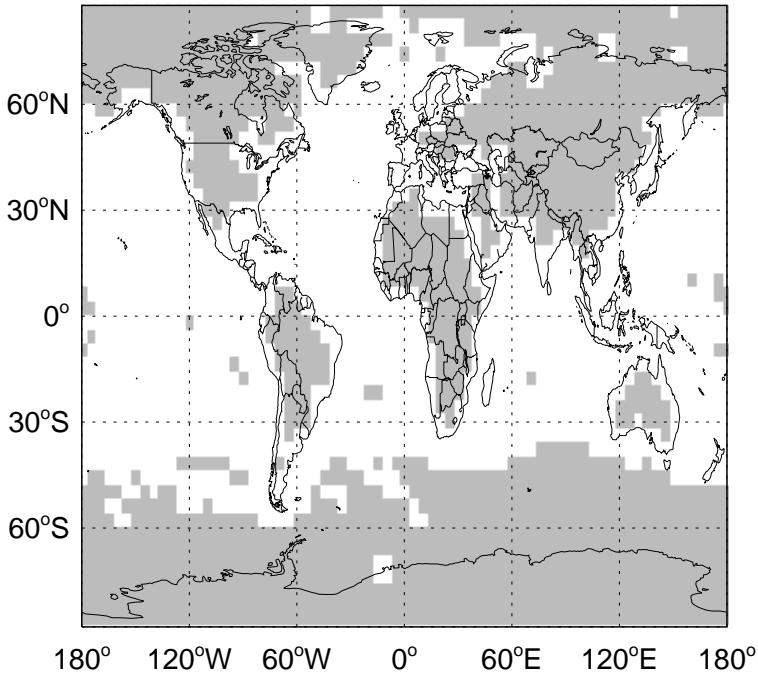
v11-02e-Run0 / v11-02d-Run1

Ratio: CO from MONOT emissions for Apr



v11-02e-Run0 / v11-02c-Run0

Ratio: CO ship emissions for Apr



v11-02e-Run0 / v11-02d-Run1

Ratio: CO ship emissions for Apr

