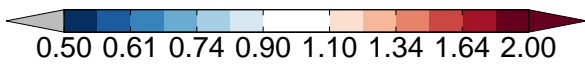
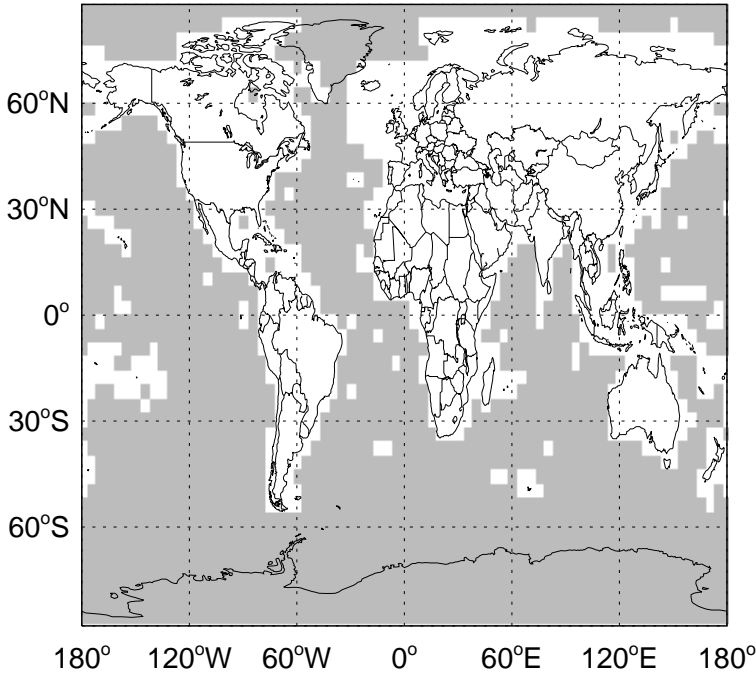


# GEOS-Chem Emission Ratio Maps

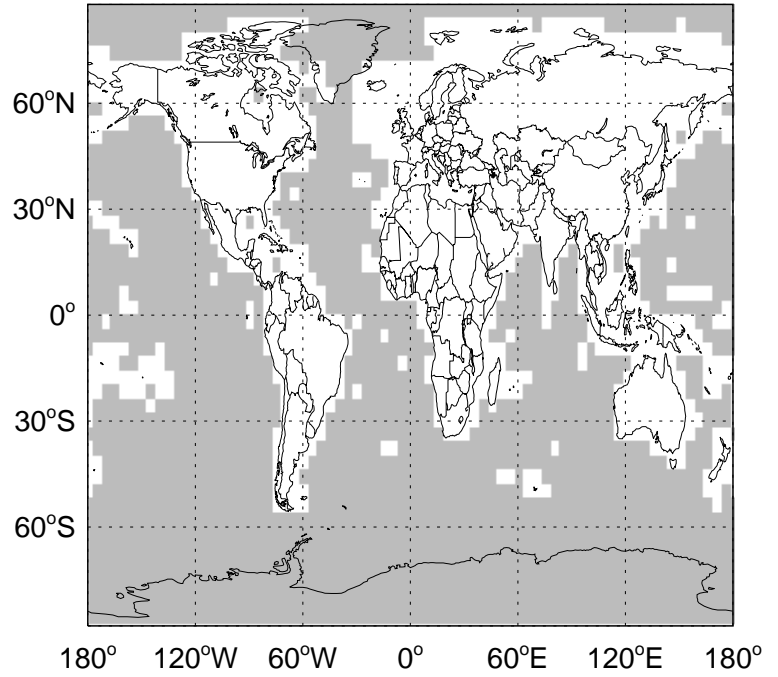
v11-02e-Run0 / v11-02c-Run0

Ratio: CO column anth+biof emissions for Oct



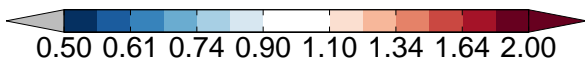
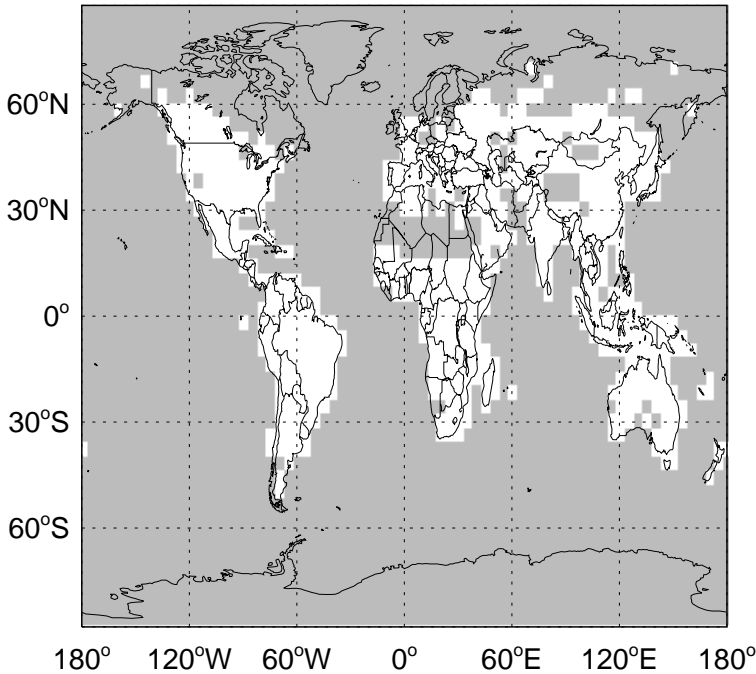
v11-02e-Run0 / v11-02d-Run1

Ratio: CO column anth+biof emissions for Oct



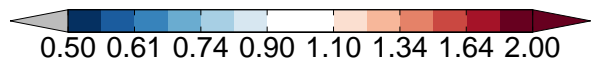
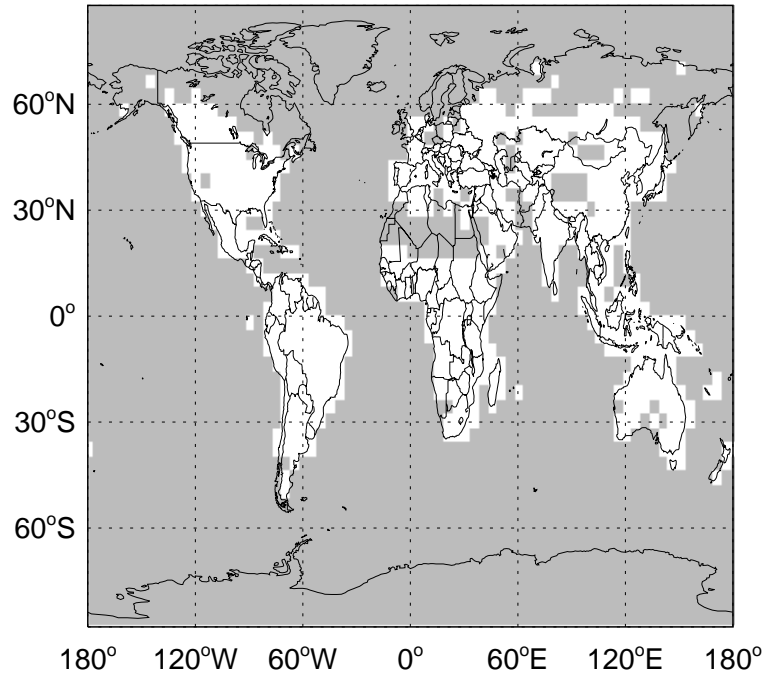
v11-02e-Run0 / v11-02c-Run0

Ratio: CO biomass emissions for Oct



v11-02e-Run0 / v11-02d-Run1

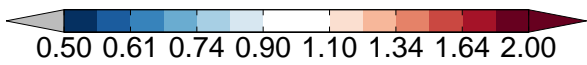
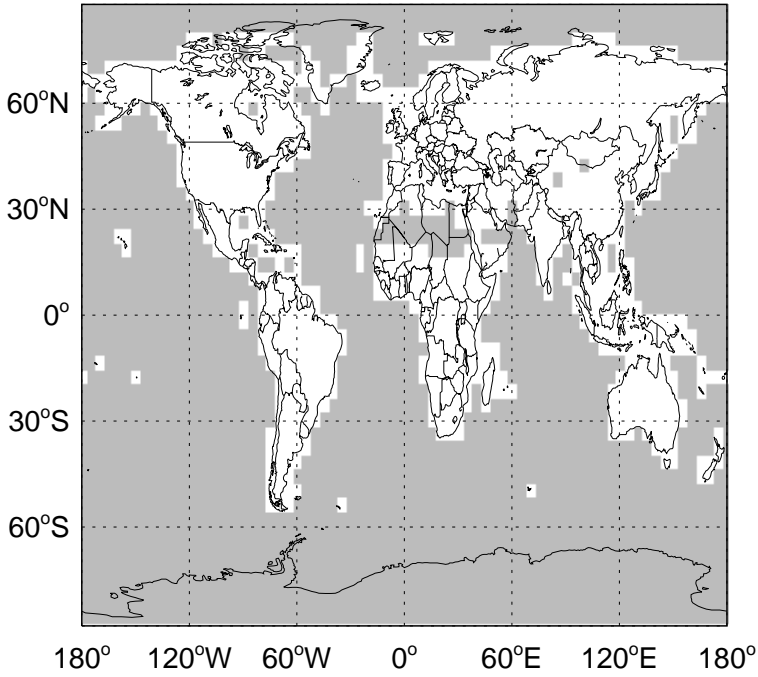
Ratio: CO biomass emissions for Oct



# GEOS-Chem Emission Ratio Maps

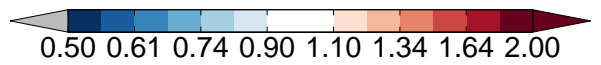
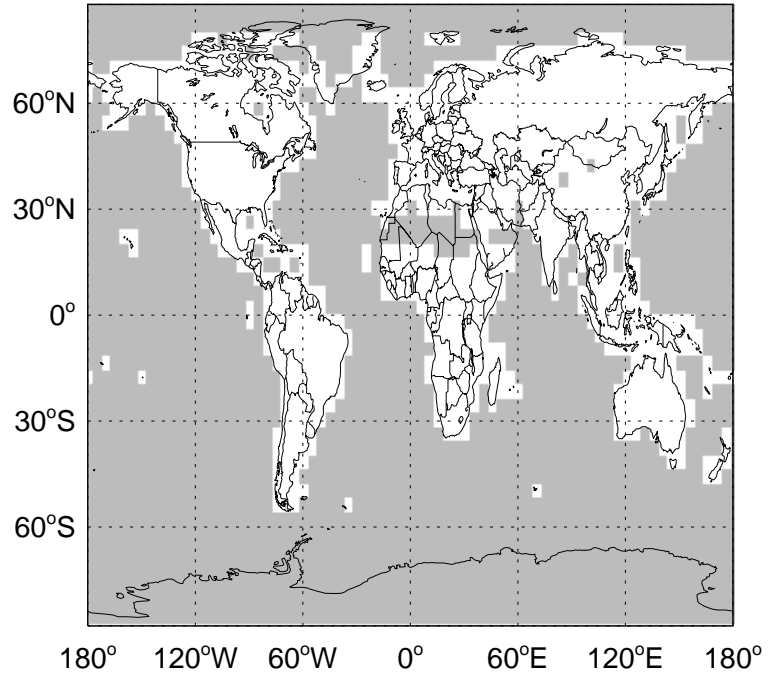
v11-02e-Run0 / v11-02c-Run0

Ratio: CO from MONOT emissions for Oct



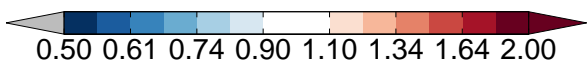
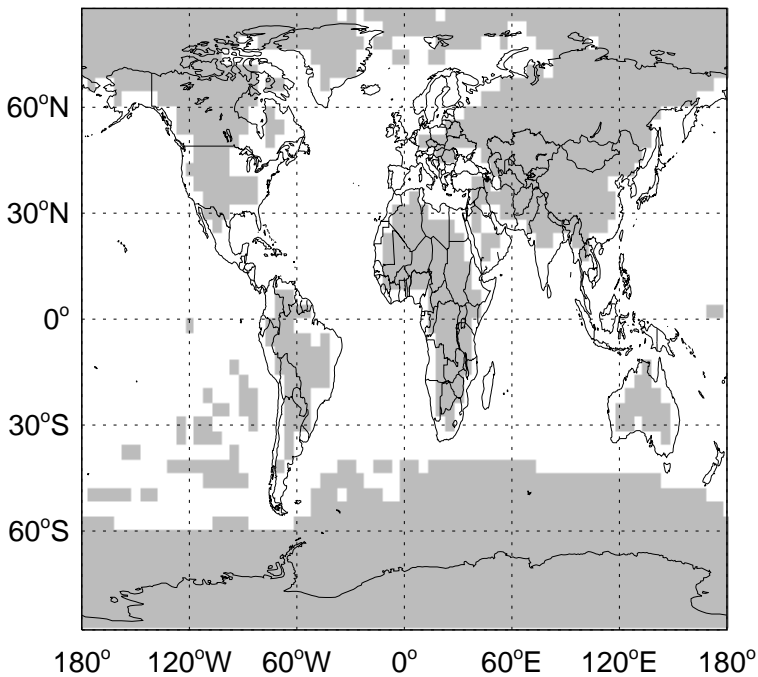
v11-02e-Run0 / v11-02d-Run1

Ratio: CO from MONOT emissions for Oct



v11-02e-Run0 / v11-02c-Run0

Ratio: CO ship emissions for Oct



v11-02e-Run0 / v11-02d-Run1

Ratio: CO ship emissions for Oct

