
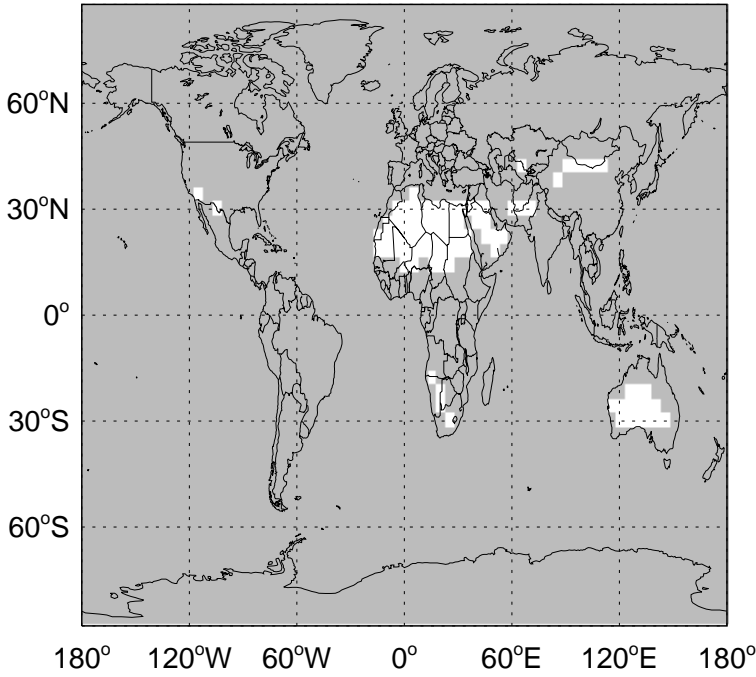


GEOS-Chem Emission Ratio Maps

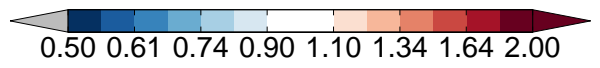
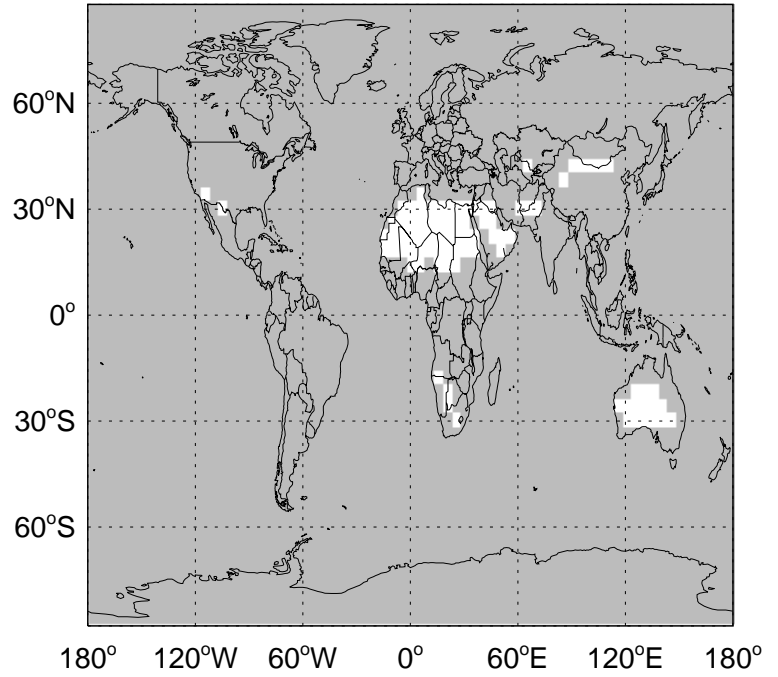
v11-02e-Run0 / v11-02c-Run0

Ratio: DST1 emissions for Apr



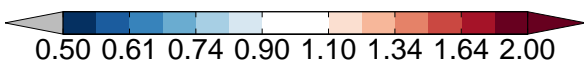
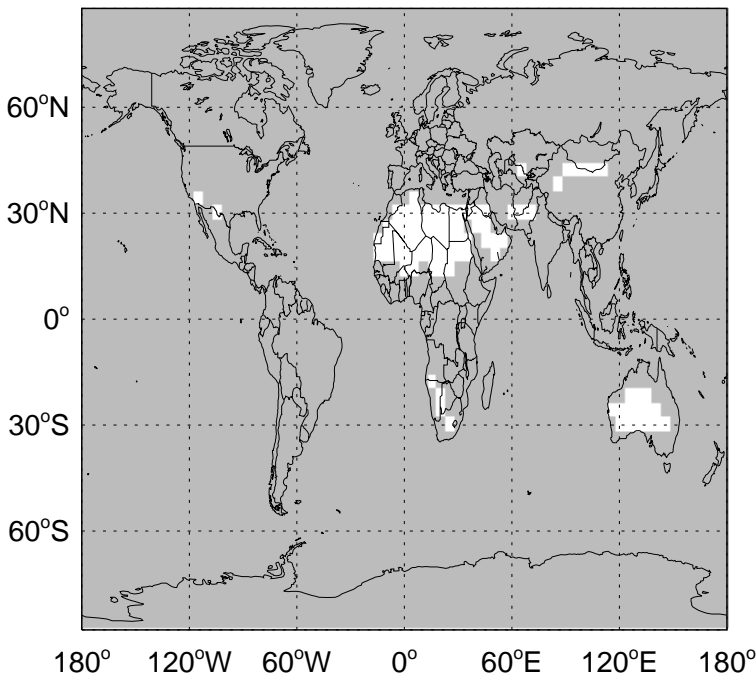
v11-02e-Run0 / v11-02d-Run1

Ratio: DST1 emissions for Apr



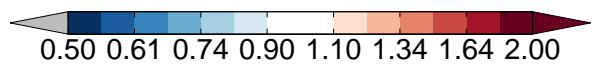
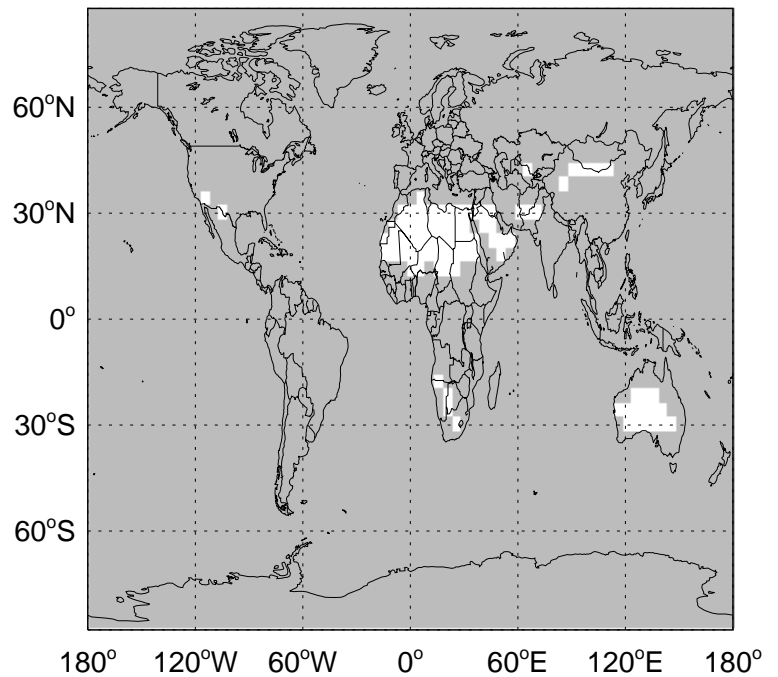
v11-02e-Run0 / v11-02c-Run0

Ratio: DST2 emissions for Apr



v11-02e-Run0 / v11-02d-Run1


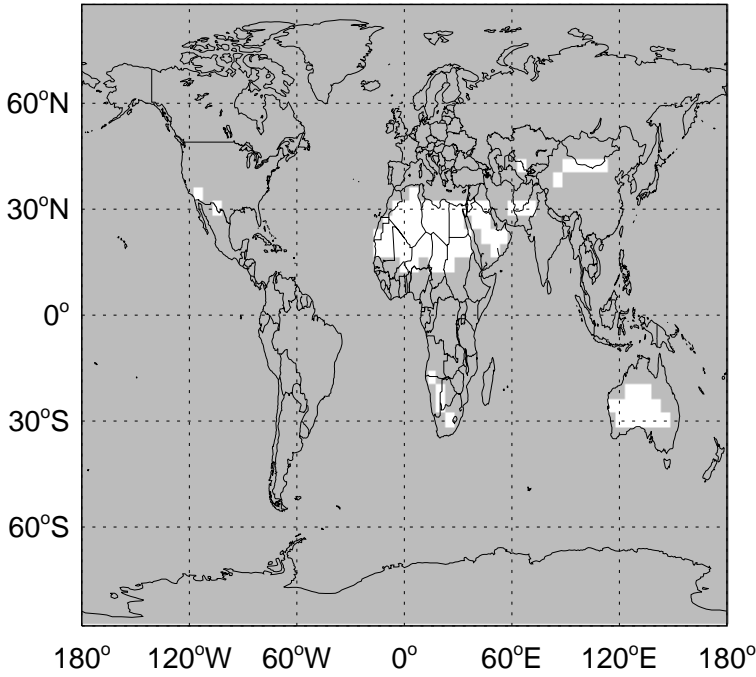
Ratio: DST2 emissions for Apr



GEOS-Chem Emission Ratio Maps

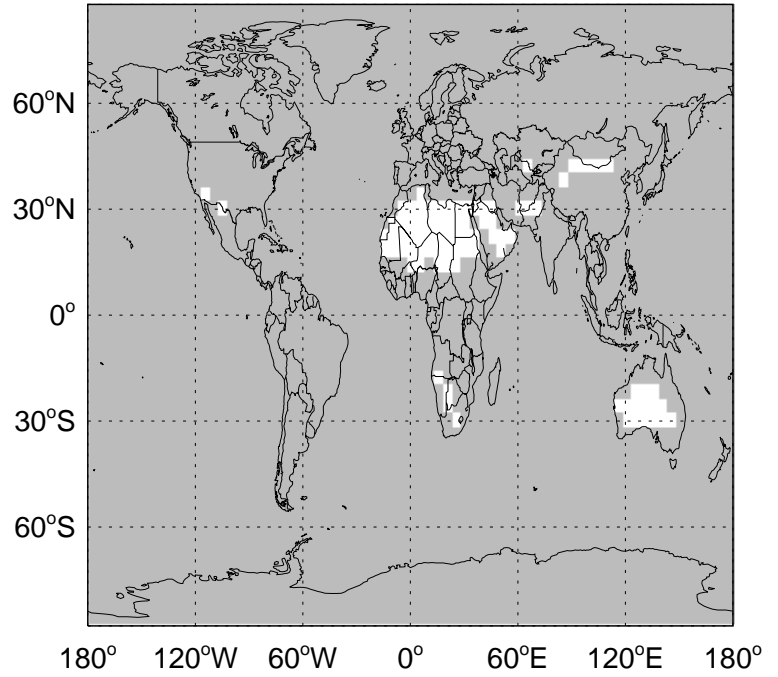
v11-02e-Run0 / v11-02c-Run0

Ratio: DST3 emissions for Apr




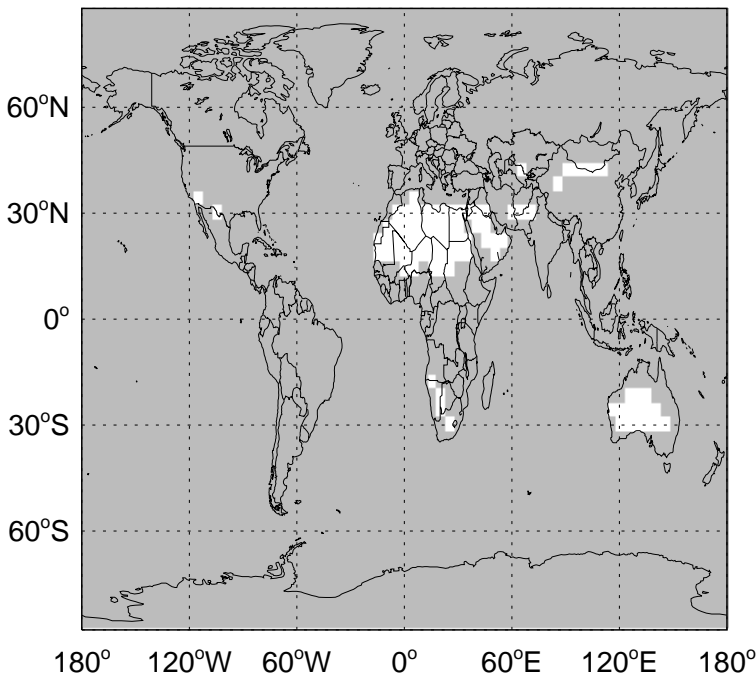
v11-02e-Run0 / v11-02d-Run1

Ratio: DST3 emissions for Apr



v11-02e-Run0 / v11-02c-Run0

Ratio: DST4 emissions for Apr



v11-02e-Run0 / v11-02d-Run1

Ratio: DST4 emissions for Apr

