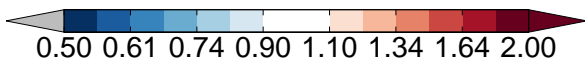
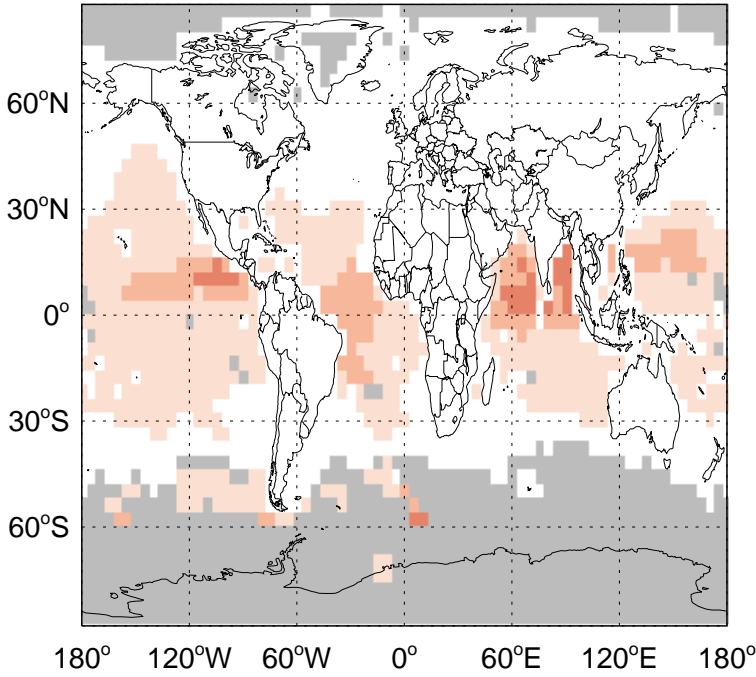


GEOS-Chem Emission Ratio Maps

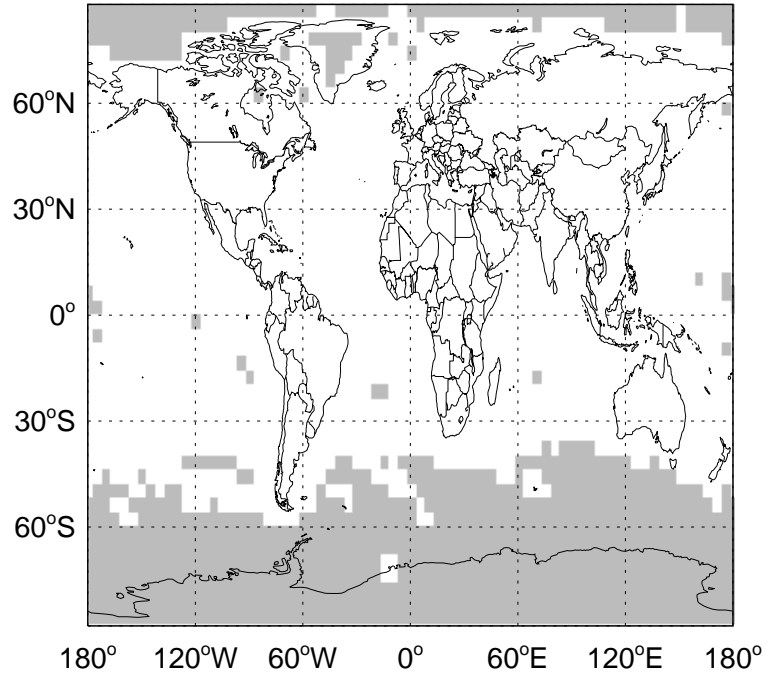
v11-02e-Run0 / v11-02c-Run0

Ratio: NO column anth+biof emissions for Apr




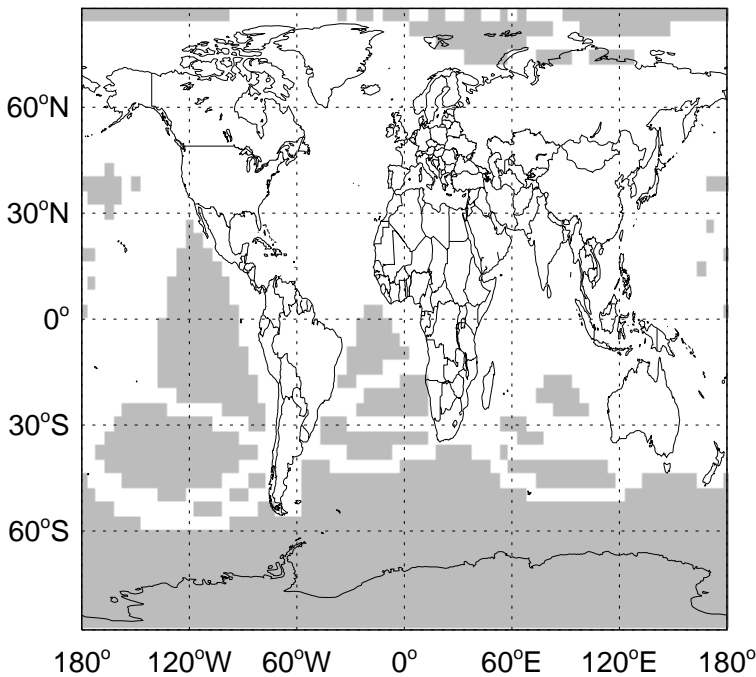
v11-02e-Run0 / v11-02d-Run1

Ratio: NO column anth+biof emissions for Apr



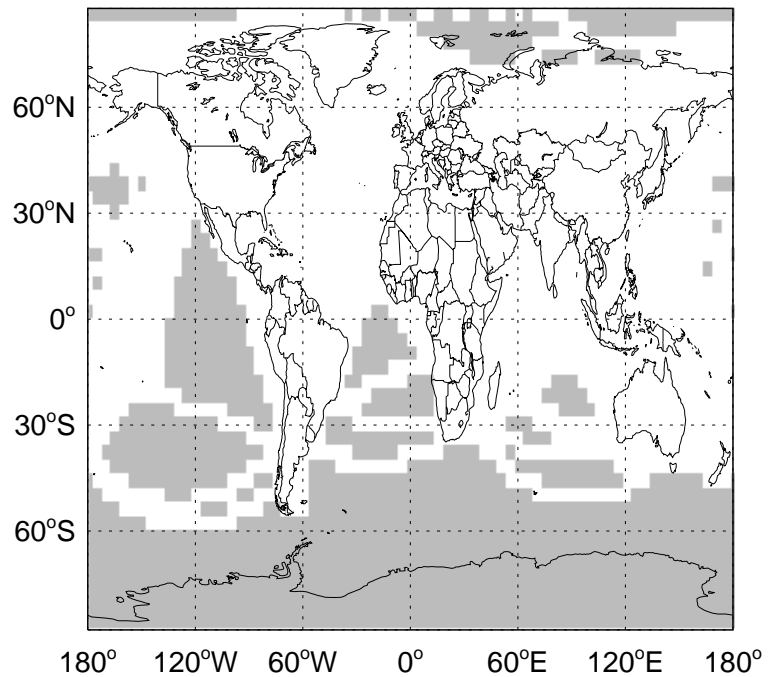
v11-02e-Run0 / v11-02c-Run0

Ratio: NO column aircraft emissions for Apr



v11-02e-Run0 / v11-02d-Run1


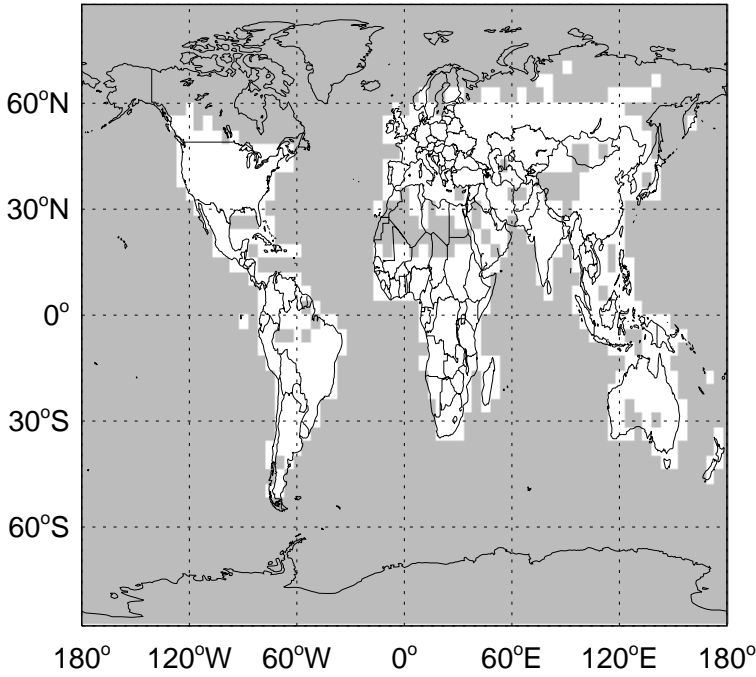
Ratio: NO column aircraft emissions for Apr



GEOS-Chem Emission Ratio Maps

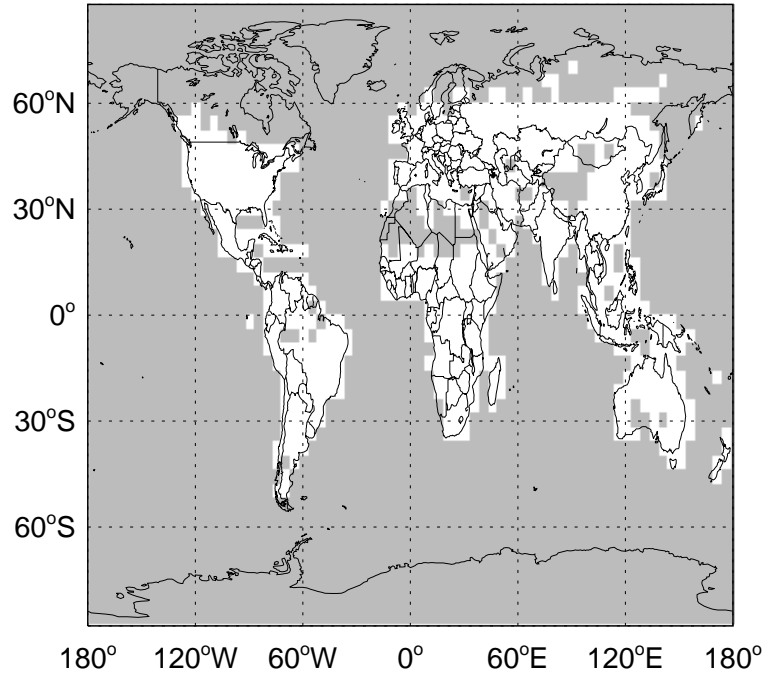
v11-02e-Run0 / v11-02c-Run0

Ratio: NO biomass emissions for Apr




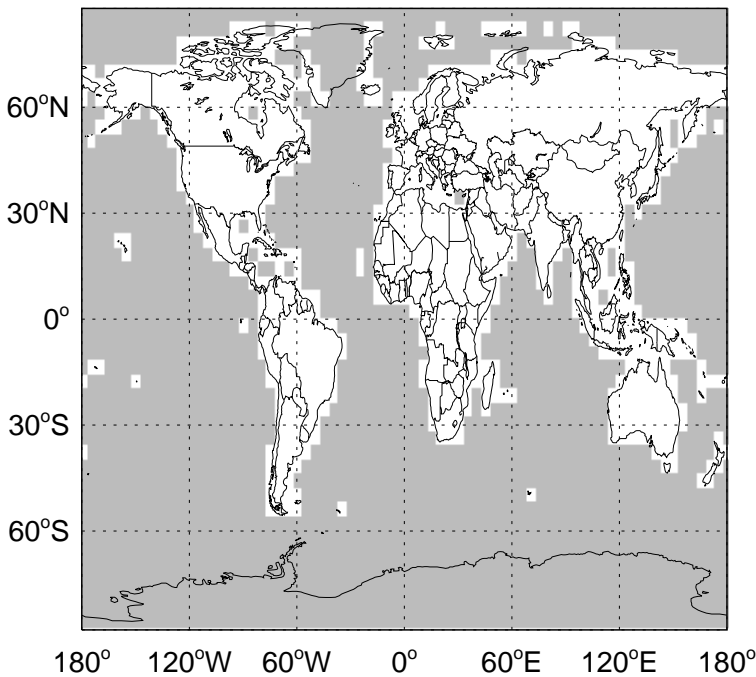
v11-02e-Run0 / v11-02d-Run1

Ratio: NO biomass emissions for Apr



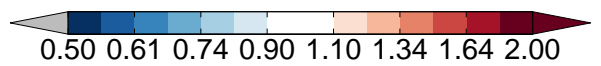
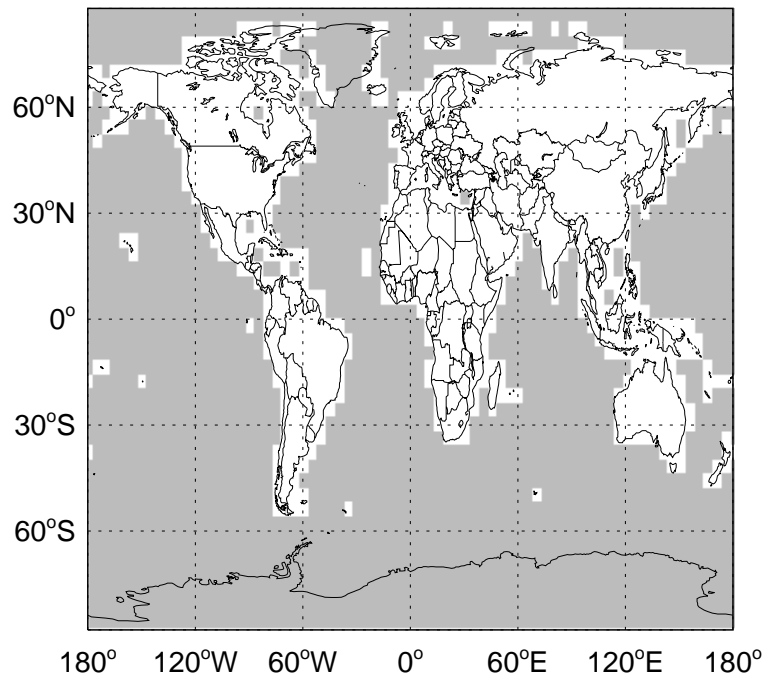
v11-02e-Run0 / v11-02c-Run0

Ratio: NO fertilizer emissions for Apr



v11-02e-Run0 / v11-02d-Run1

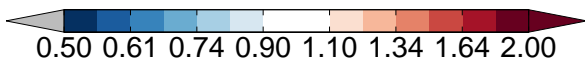
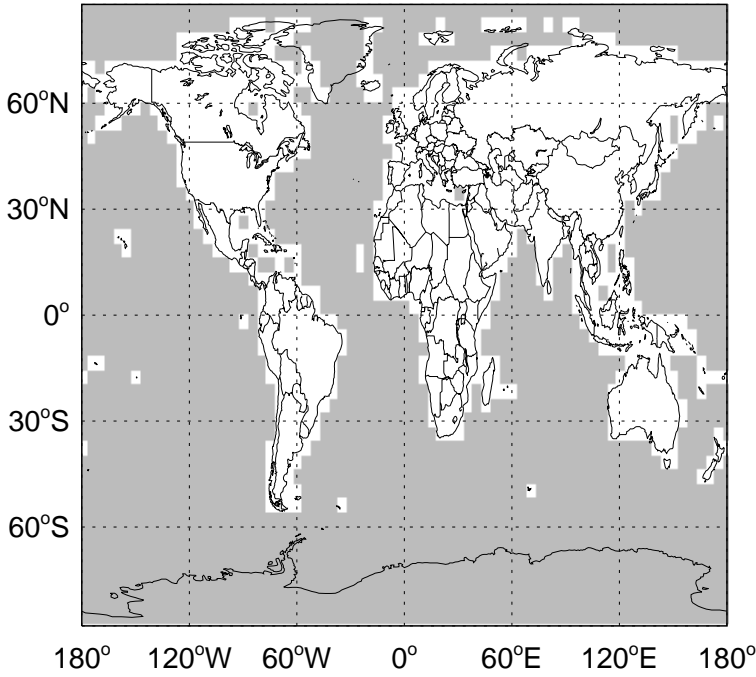
Ratio: NO fertilizer emissions for Apr



GEOS-Chem Emission Ratio Maps

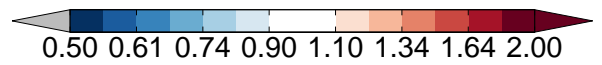
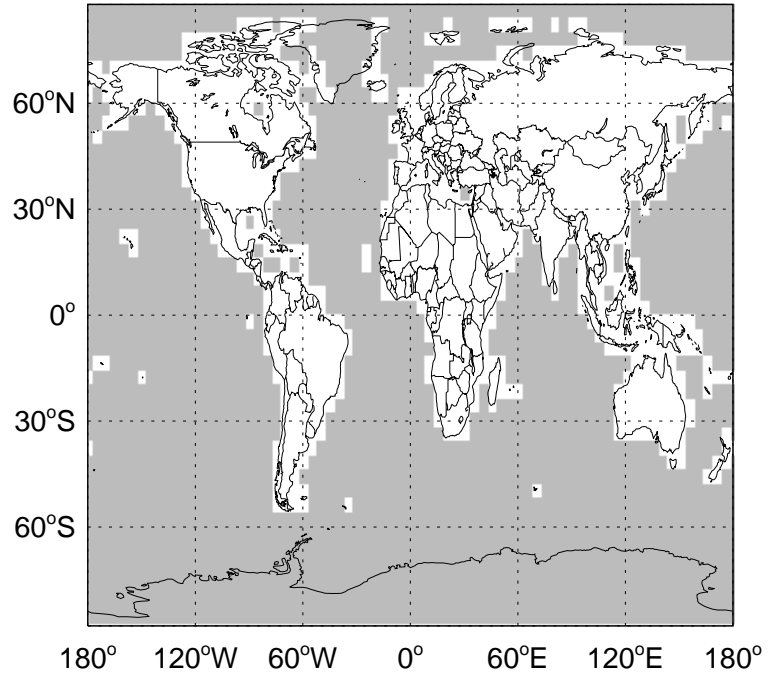
v11-02e-Run0 / v11-02c-Run0

Ratio: NO soil emissions for Apr




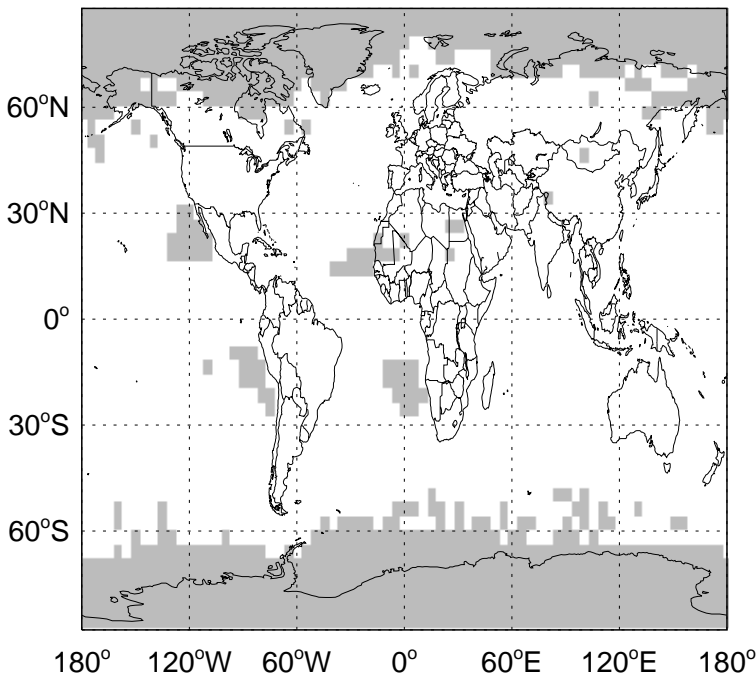
v11-02e-Run0 / v11-02d-Run1

Ratio: NO soil emissions for Apr



v11-02e-Run0 / v11-02c-Run0

Ratio: NO column lightning emissions for Apr



v11-02e-Run0 / v11-02d-Run1

Ratio: NO column lightning emissions for Apr

