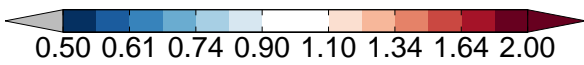
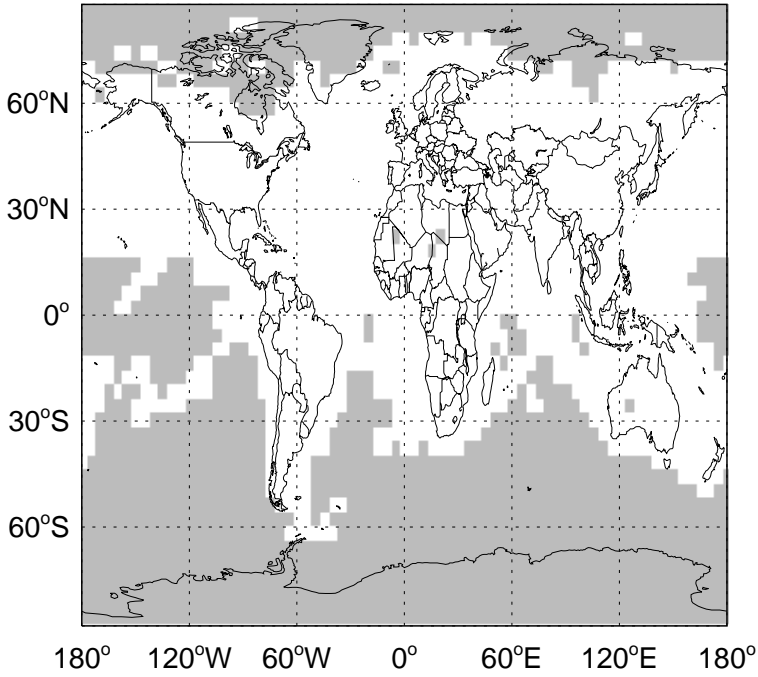


# GEOS-Chem Emission Ratio Maps

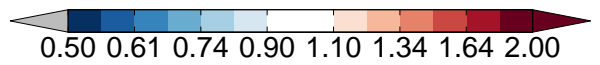
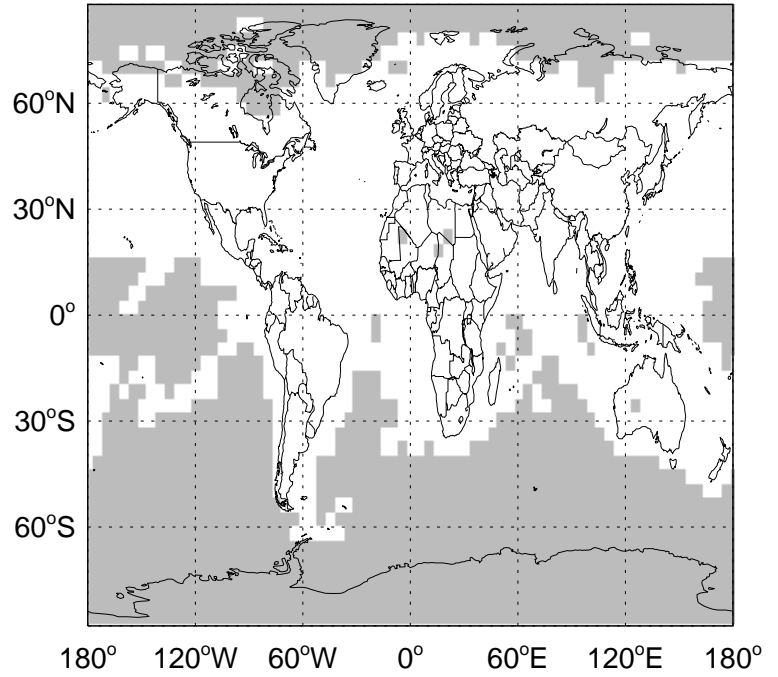
v11-02e-Run0 / v11-02c-Run0

Ratio: OC column anthro emissions for Apr



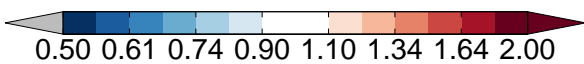
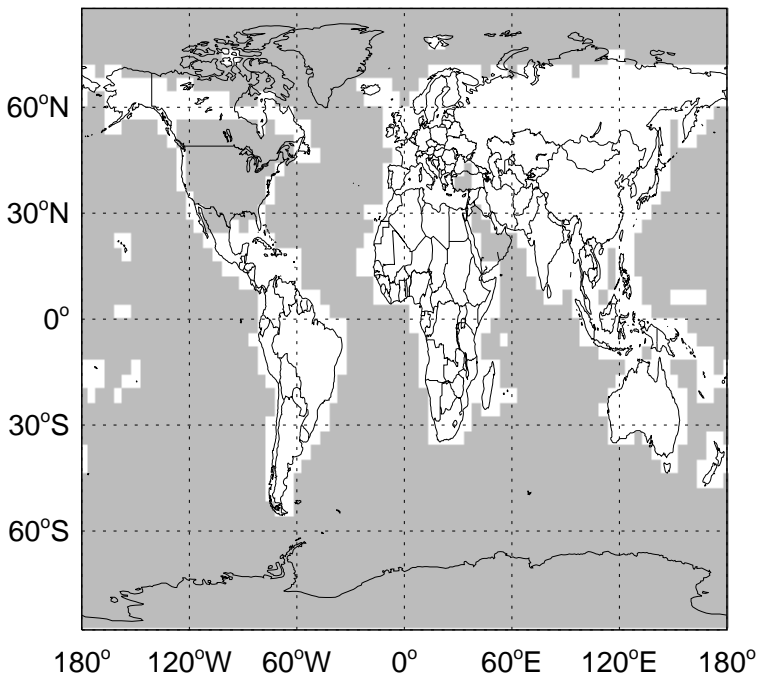
v11-02e-Run0 / v11-02d-Run1

Ratio: OC column anthro emissions for Apr



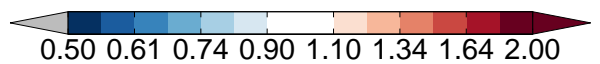
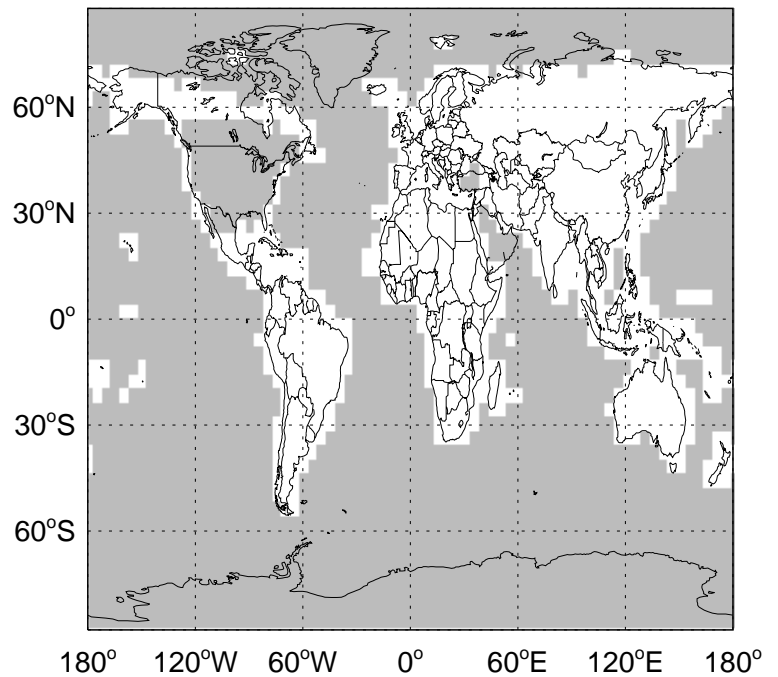
v11-02e-Run0 / v11-02c-Run0

Ratio: OC biofuel emissions for Apr



v11-02e-Run0 / v11-02d-Run1

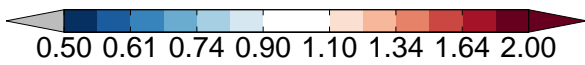
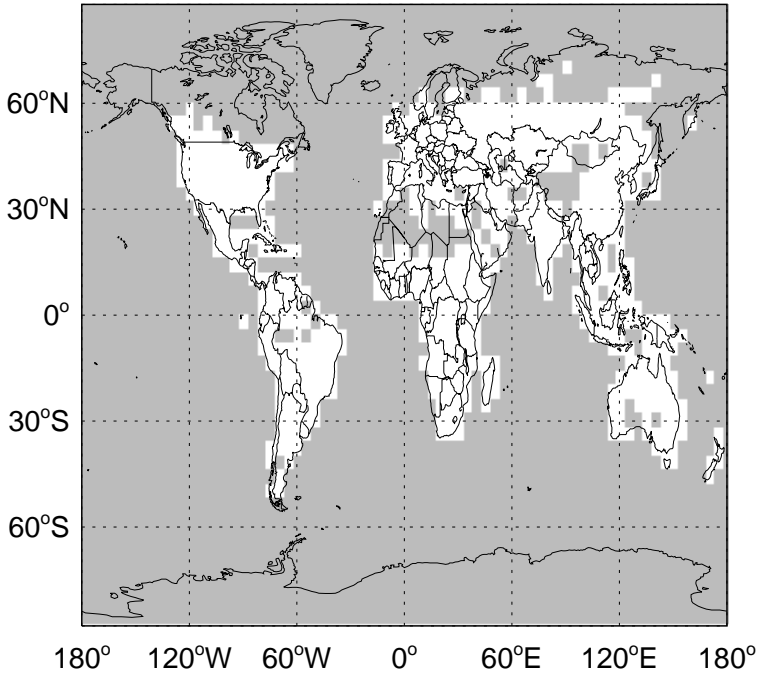
Ratio: OC biofuel emissions for Apr



# GEOS-Chem Emission Ratio Maps

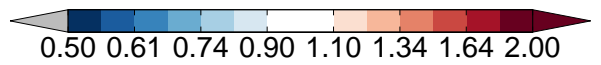
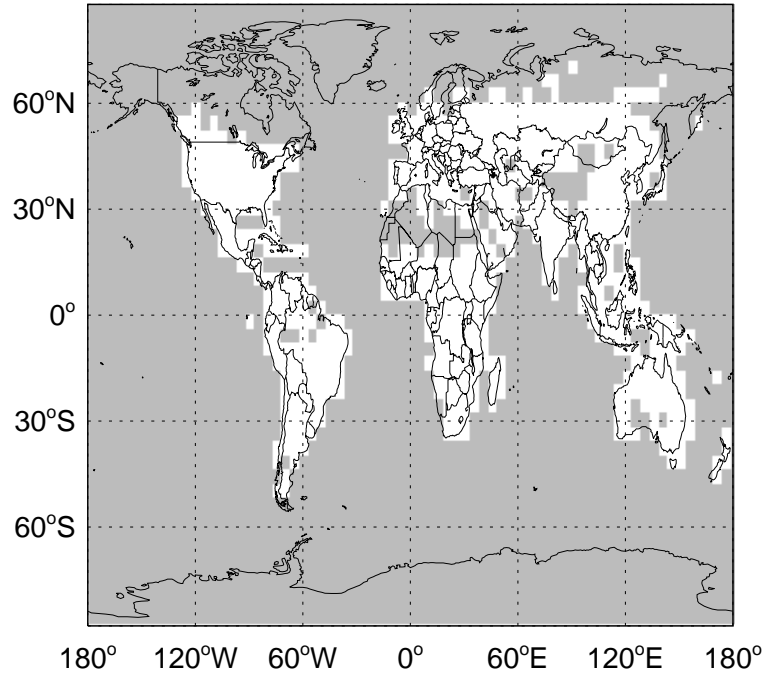
v11-02e-Run0 / v11-02c-Run0

Ratio: OC biomass emissions for Apr




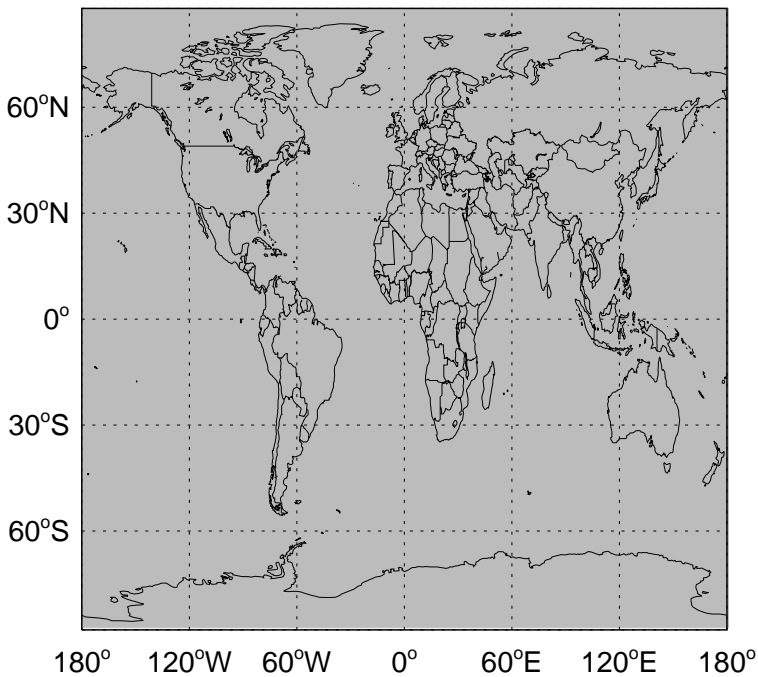
v11-02e-Run0 / v11-02d-Run1

Ratio: OC biomass emissions for Apr



v11-02e-Run0 / v11-02c-Run0

Ratio: OC biogenic emissions for Apr



v11-02e-Run0 / v11-02d-Run1

Ratio: OC biogenic emissions for Apr

