

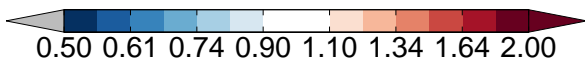
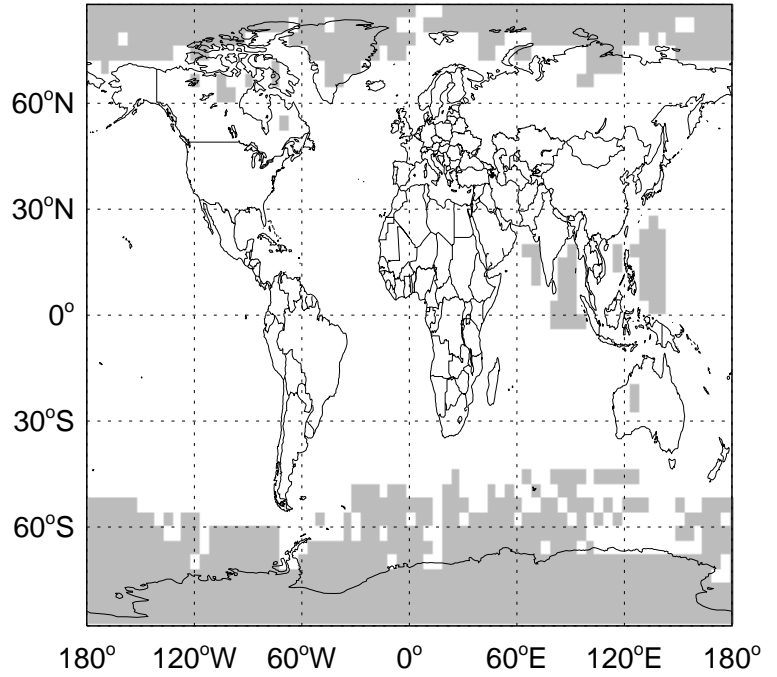
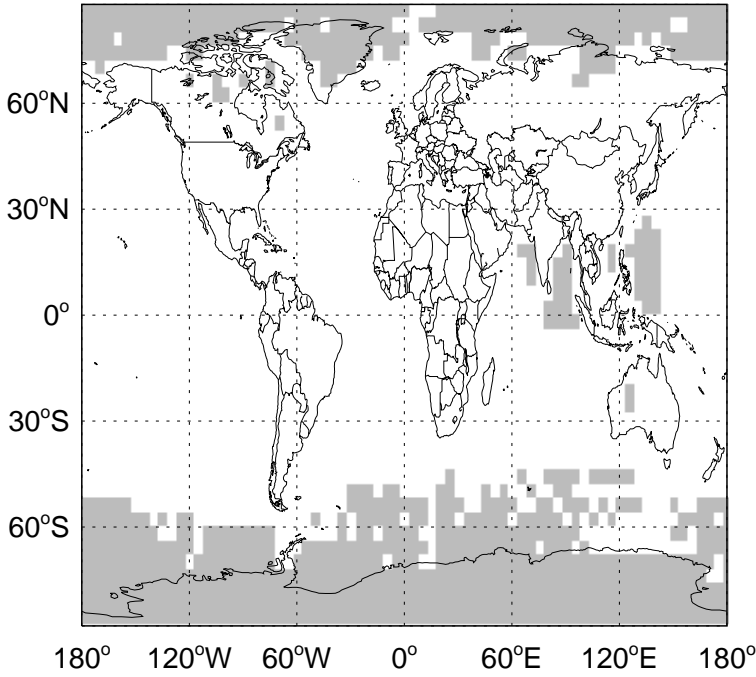
# GEOS-Chem Emission Ratio Maps

v11-02e-Run0 / v11-02c-Run0

v11-02e-Run0 / v11-02d-Run1

Ratio: PRPE column anth+biof emissions for Oct

Ratio: PRPE column anth+biof emissions for Oct

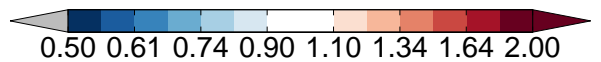
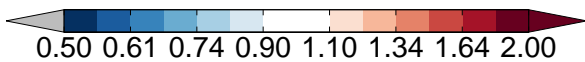
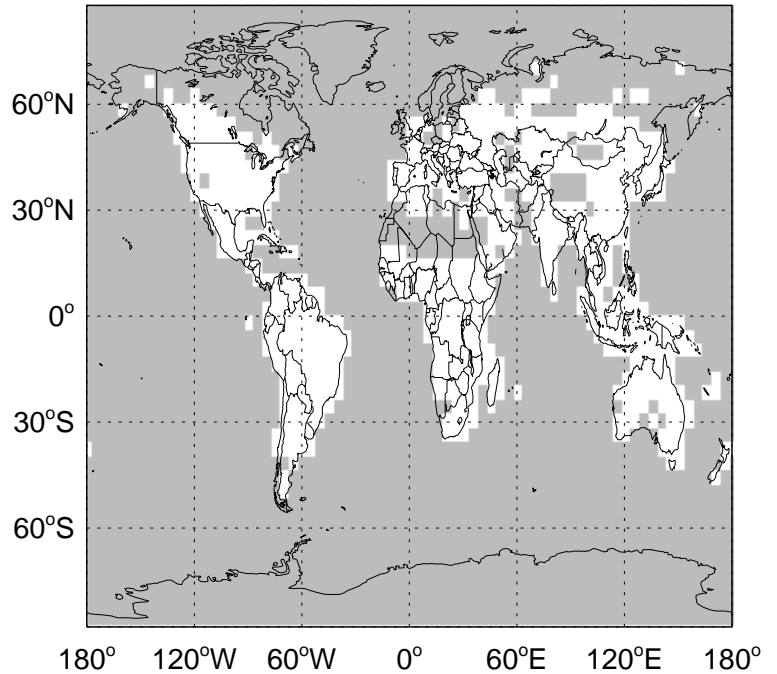
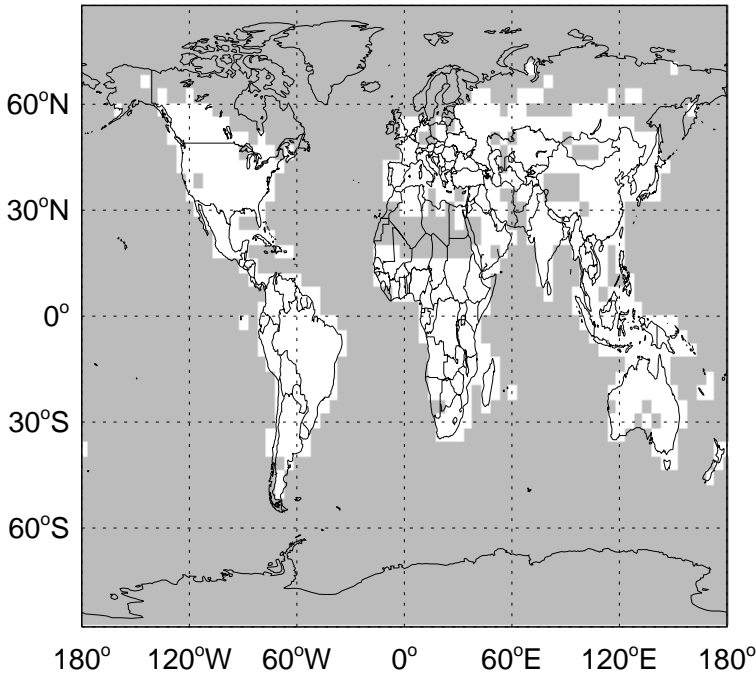


v11-02e-Run0 / v11-02c-Run0

v11-02e-Run0 / v11-02d-Run1

Ratio: PRPE biomass emissions for Oct

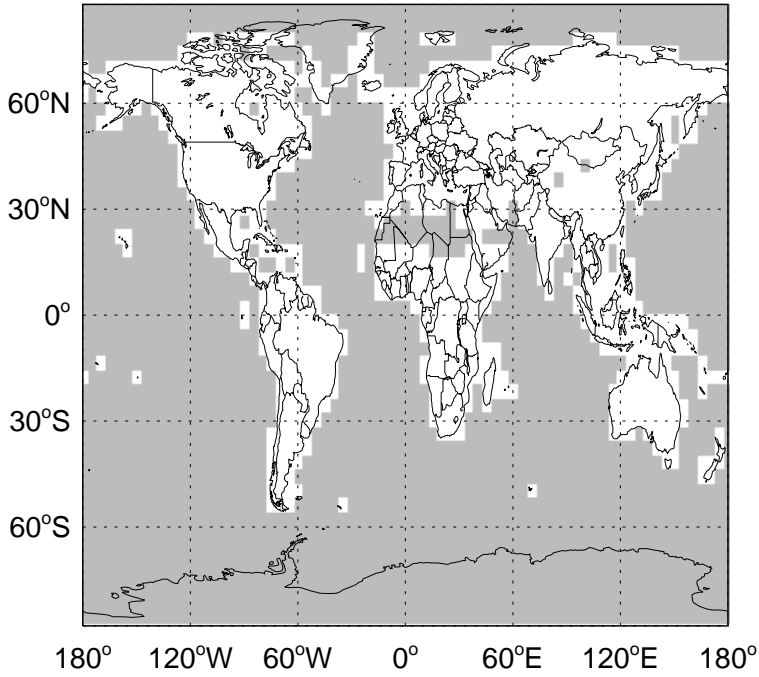
Ratio: PRPE biomass emissions for Oct



# GEOS-Chem Emission Ratio Maps

v11-02e-Run0 / v11-02c-Run0

Ratio: PRPE biogenic emissions for Oct



v11-02e-Run0 / v11-02d-Run1

Ratio: PRPE biogenic emissions for Oct

