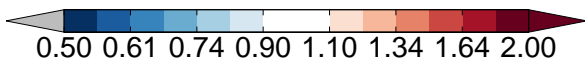
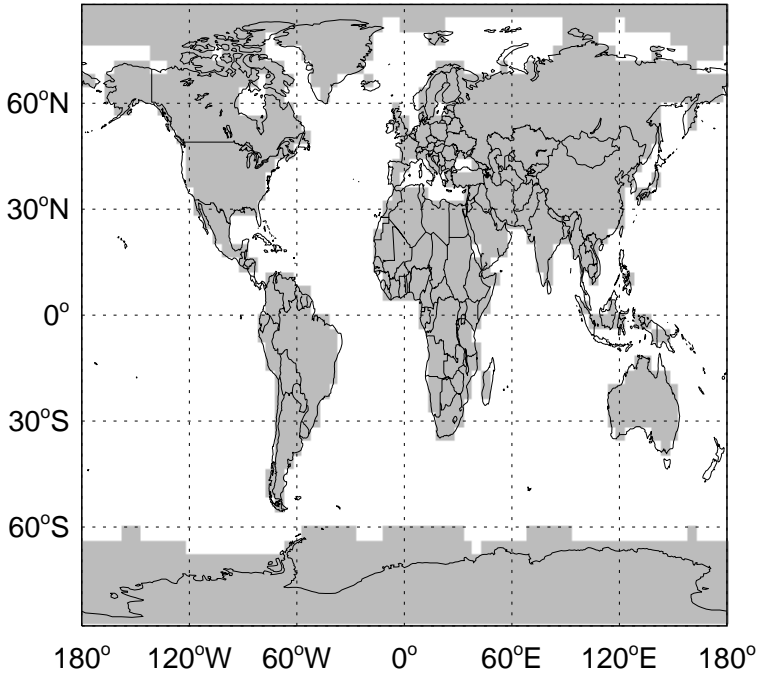


# GEOS-Chem Emission Ratio Maps

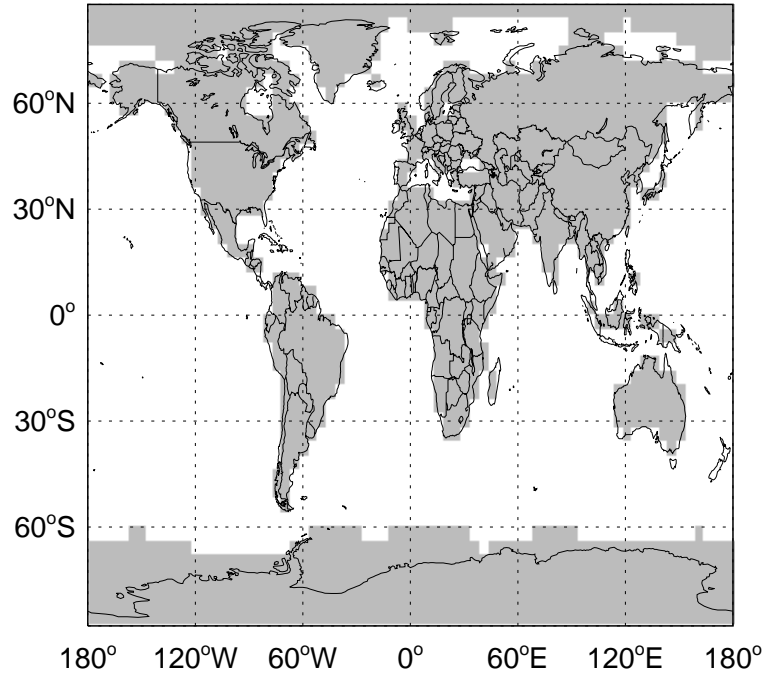
v11-02e-Run0 / v11-02c-Run0

Ratio: Accum-mode sea salt emissions for Jul




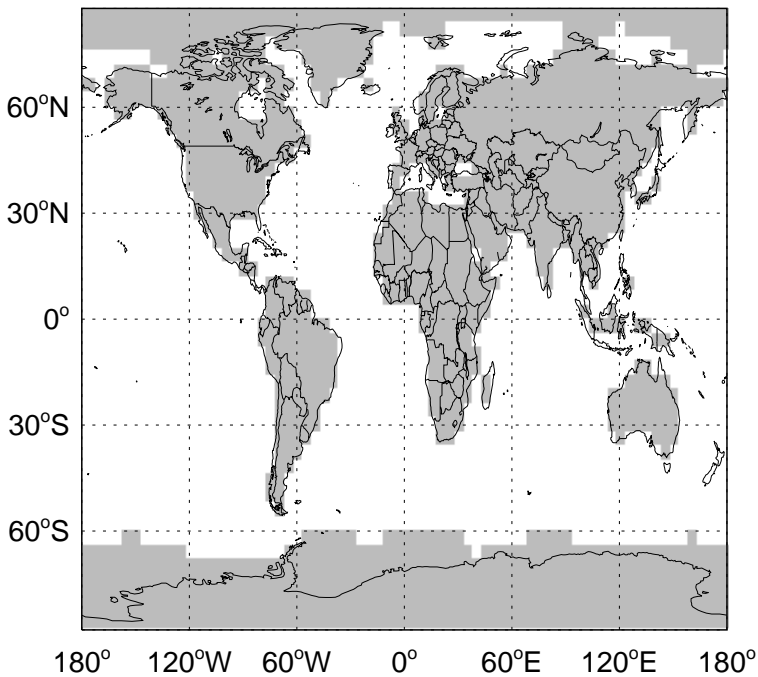
v11-02e-Run0 / v11-02d-Run1

Ratio: Accum-mode sea salt emissions for Jul



v11-02e-Run0 / v11-02c-Run0

Ratio: Coarse-mode sea salt emissions for Jul



v11-02e-Run0 / v11-02d-Run1

Ratio: Coarse-mode sea salt emissions for Jul

