

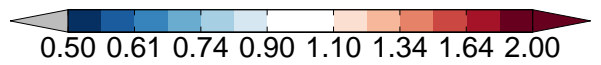
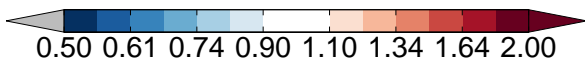
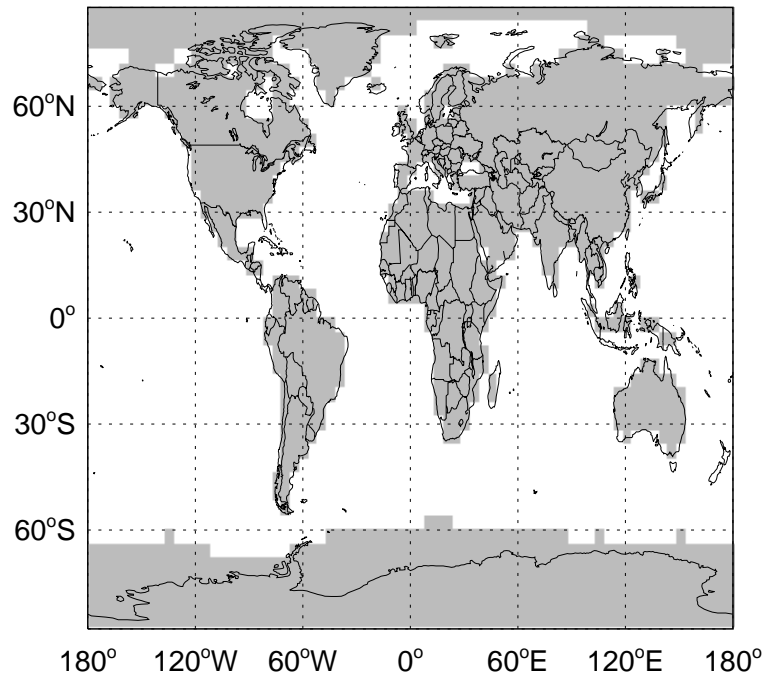
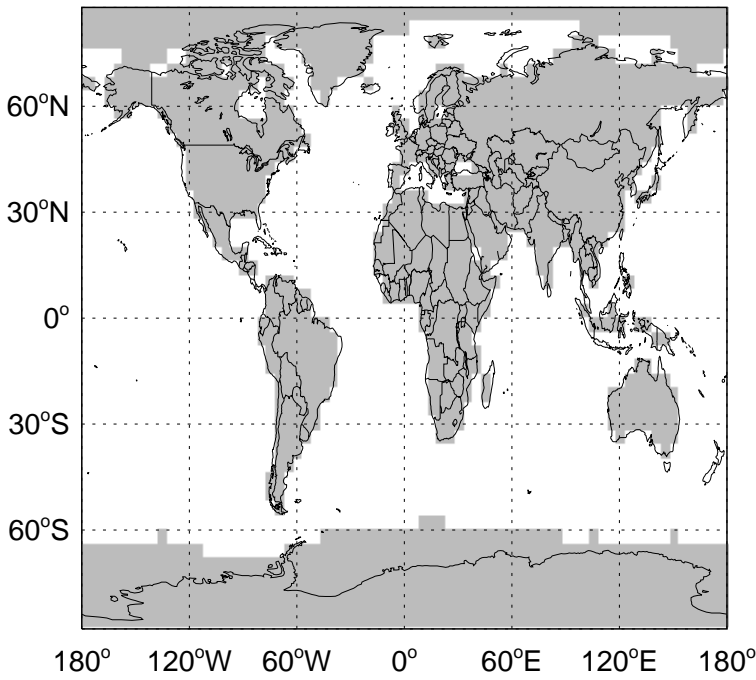
# GEOS-Chem Emission Ratio Maps

v11-02e-Run0 / v11-02c-Run0

v11-02e-Run0 / v11-02d-Run1

Ratio: Accum-mode sea salt emissions for Oct

Ratio: Accum-mode sea salt emissions for Oct



v11-02e-Run0 / v11-02c-Run0

v11-02e-Run0 / v11-02d-Run1

Ratio: Coarse-mode sea salt emissions for Oct

Ratio: Coarse-mode sea salt emissions for Oct

