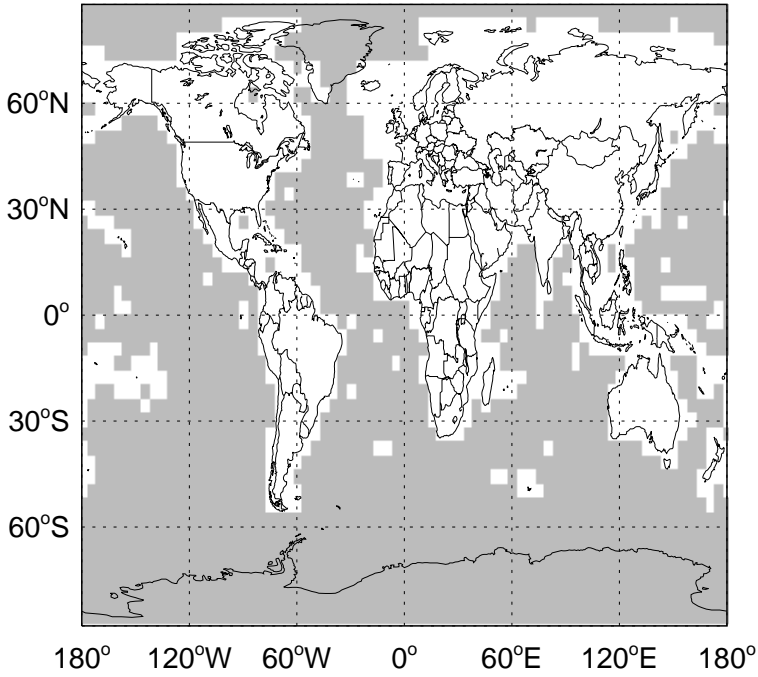


GEOS-Chem Emission Ratio Maps

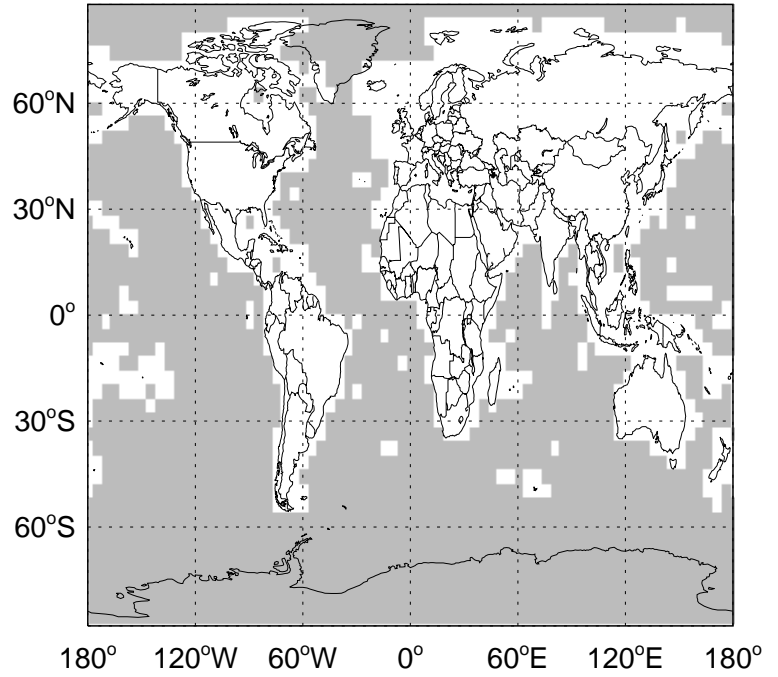
v11-02e-Run0 / v11-02c-Run0

Ratio: SO2 column anthro emissions for Jan



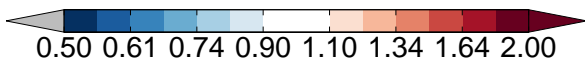
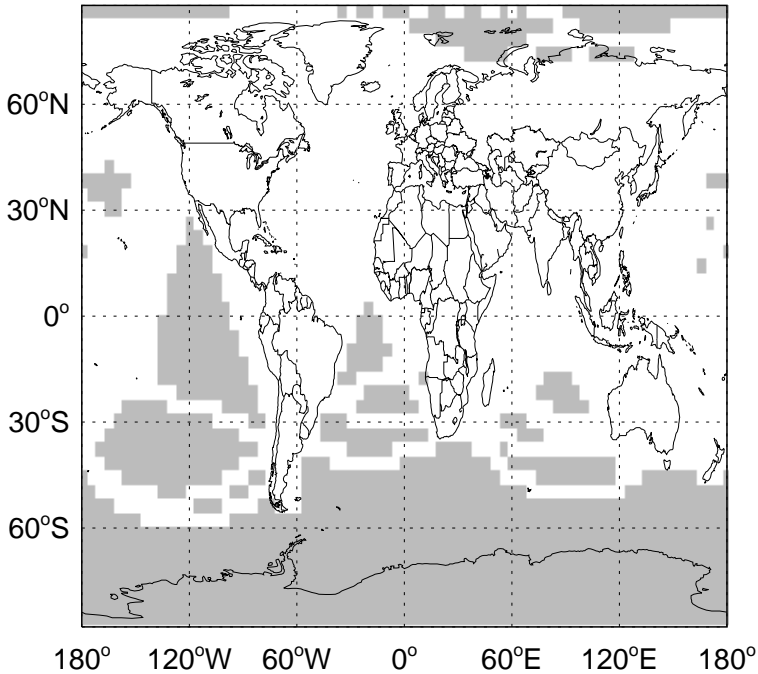
v11-02e-Run0 / v11-02d-Run1

Ratio: SO2 column anthro emissions for Jan



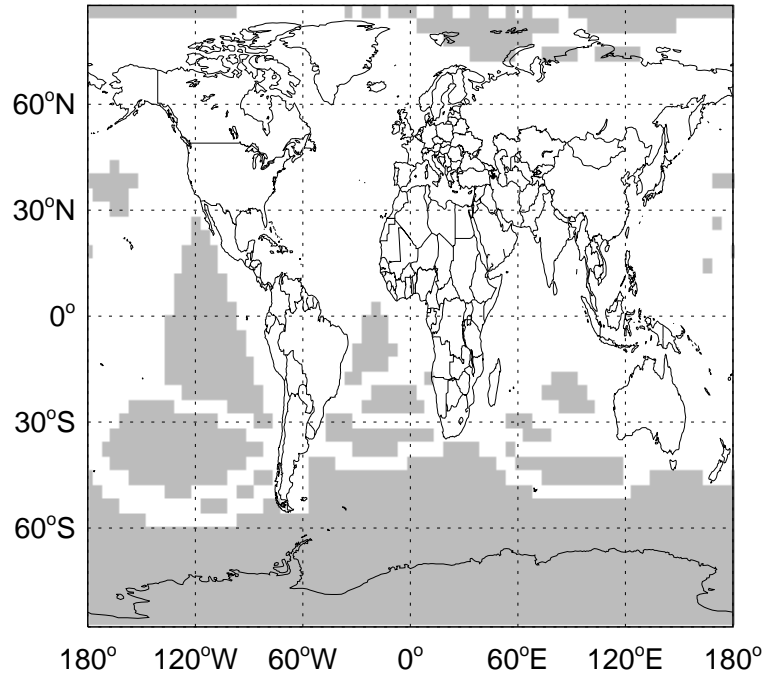
v11-02e-Run0 / v11-02c-Run0

Ratio: SO2 column aircraft emissions for Jan



v11-02e-Run0 / v11-02d-Run1

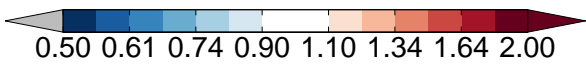
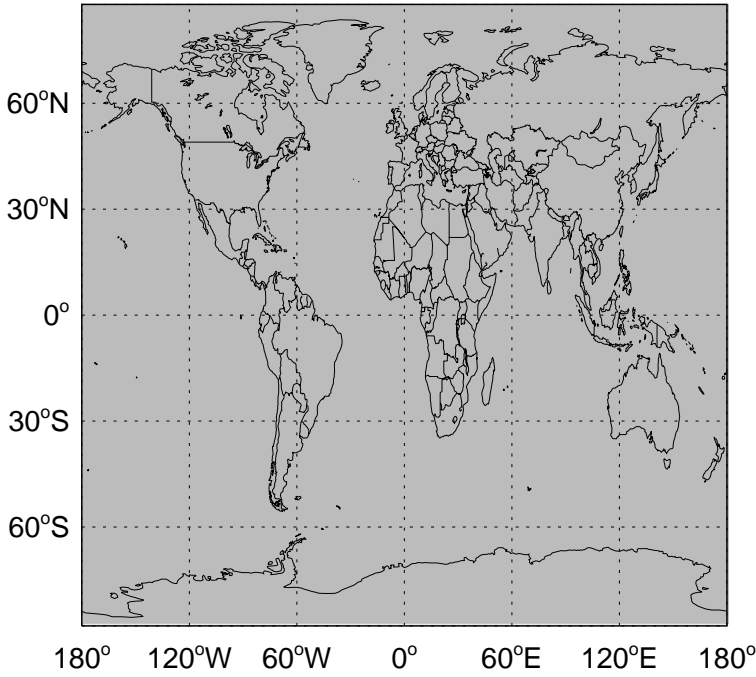
Ratio: SO2 column aircraft emissions for Jan



GEOS-Chem Emission Ratio Maps

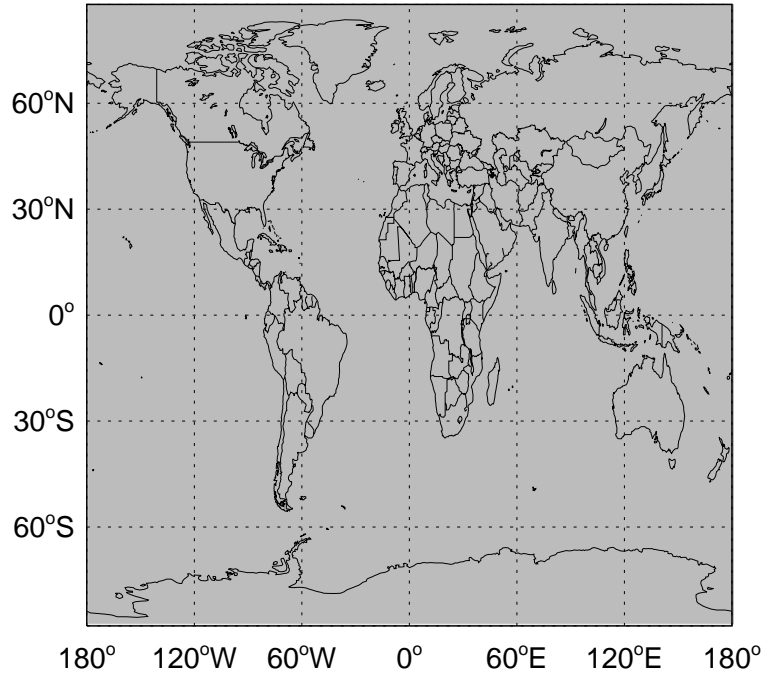
v11-02e-Run0 / v11-02c-Run0

Ratio: SO2 biofuel emissions for Jan



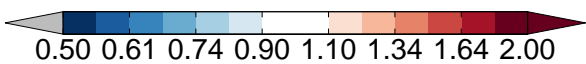
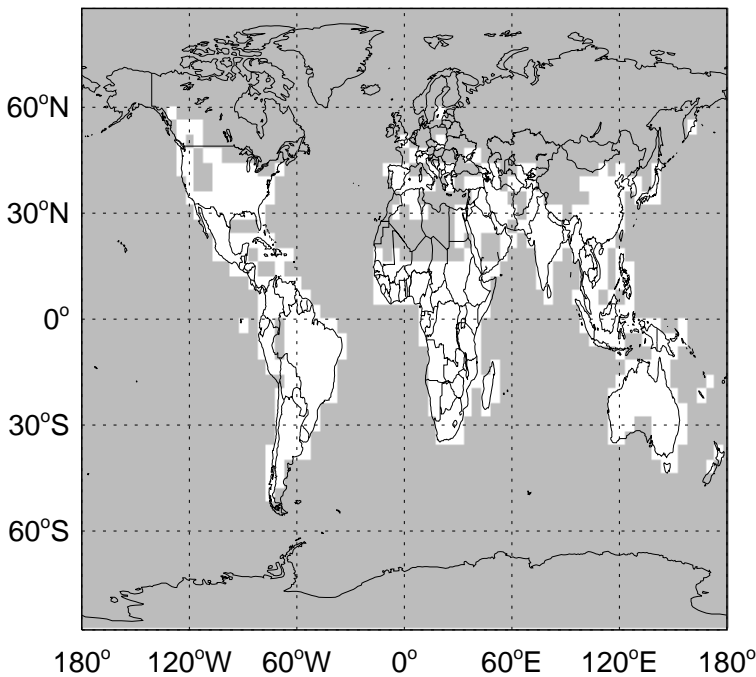
v11-02e-Run0 / v11-02d-Run1

Ratio: SO2 biofuel emissions for Jan



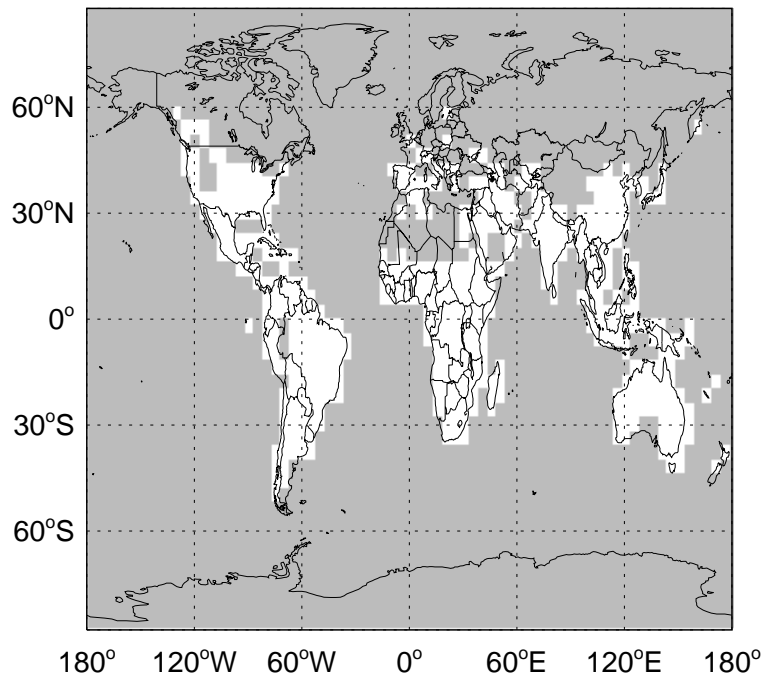
v11-02e-Run0 / v11-02c-Run0

Ratio: SO2 biomass emissions for Jan



v11-02e-Run0 / v11-02d-Run1

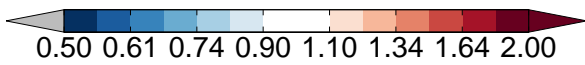
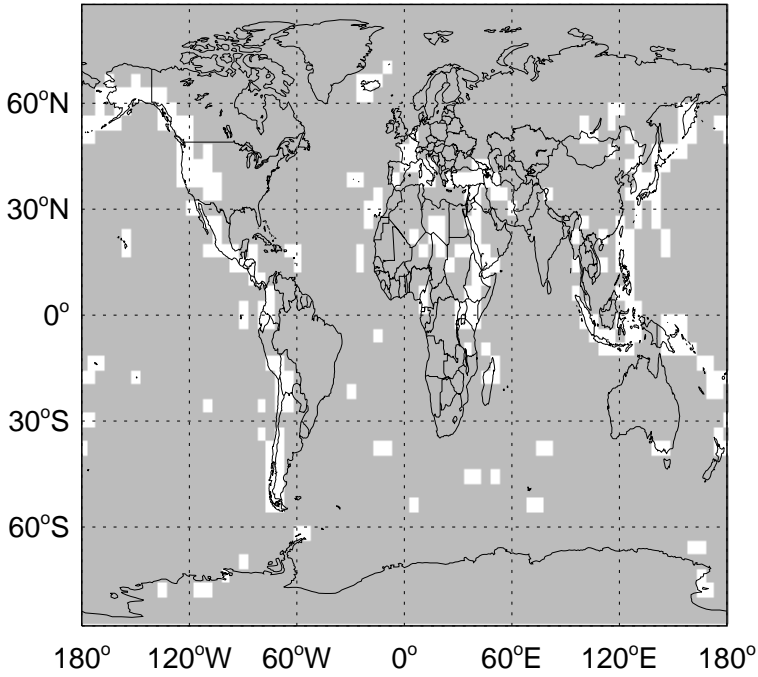
Ratio: SO2 biomass emissions for Jan



GEOS-Chem Emission Ratio Maps

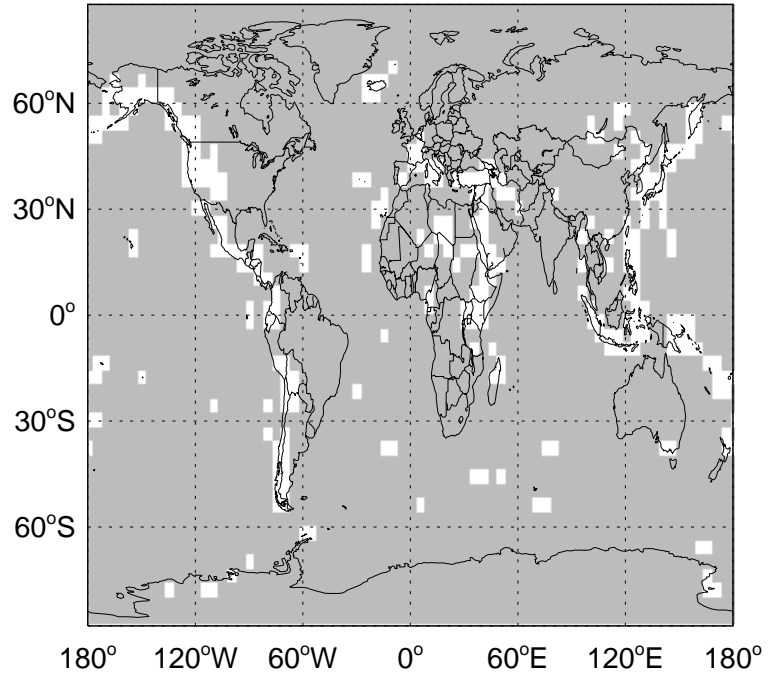
v11-02e-Run0 / v11-02c-Run0

Ratio: SO2 column nonerup volc emissions for Jan




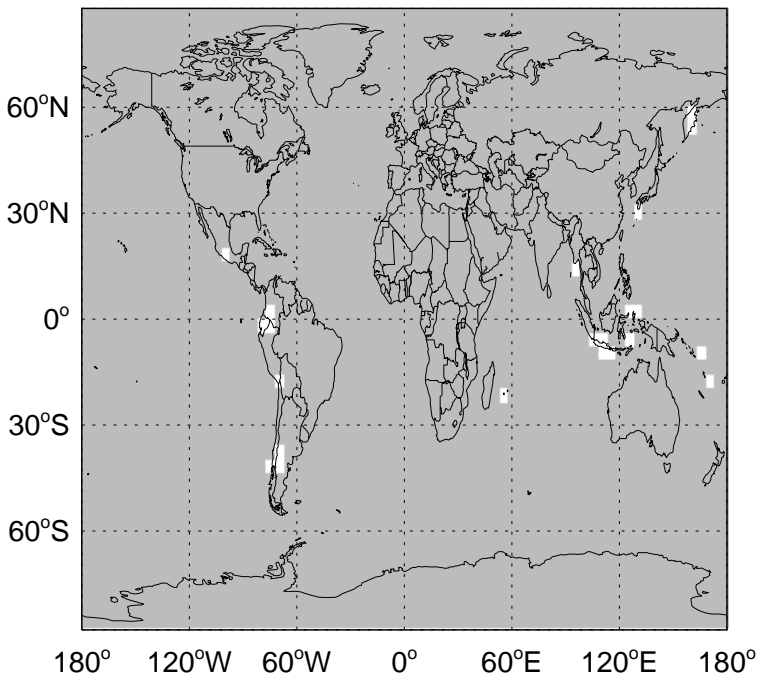
v11-02e-Run0 / v11-02d-Run1

Ratio: SO2 column nonerup volc emissions for Jan



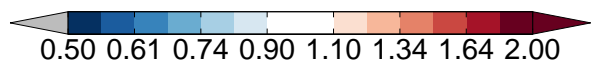
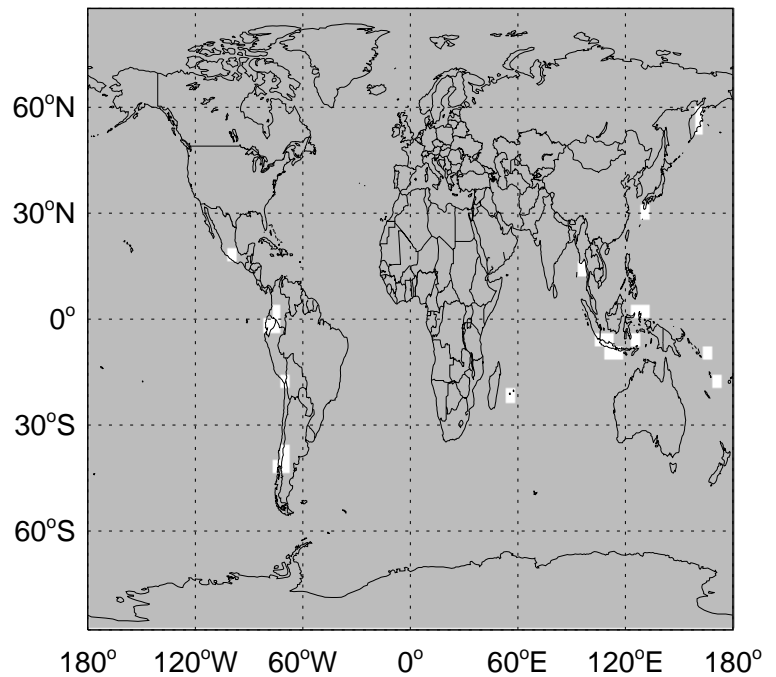
v11-02e-Run0 / v11-02c-Run0

Ratio: SO2 column erup volc emissions for Jan



v11-02e-Run0 / v11-02d-Run1


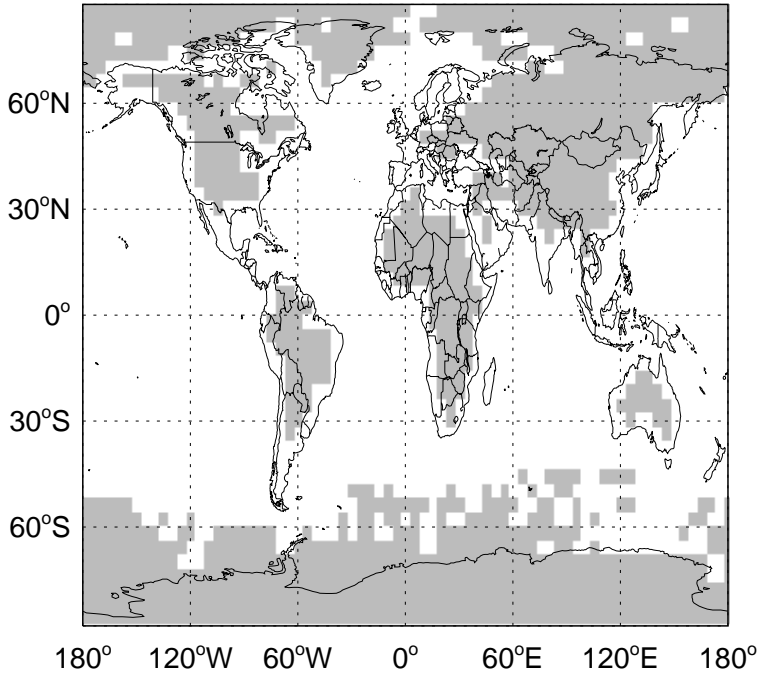
Ratio: SO2 column erup volc emissions for Jan



GEOS-Chem Emission Ratio Maps

v11-02e-Run0 / v11-02c-Run0

Ratio: SO2 ship emissions for Jan



v11-02e-Run0 / v11-02d-Run1

Ratio: SO2 ship emissions for Jan

