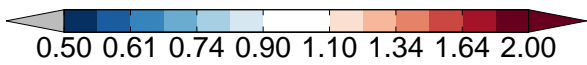
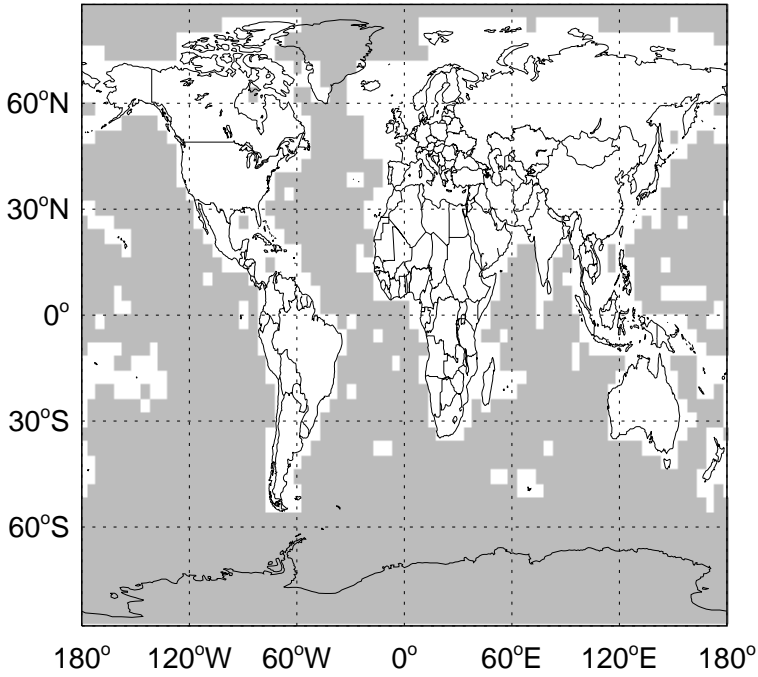


# GEOS-Chem Emission Ratio Maps

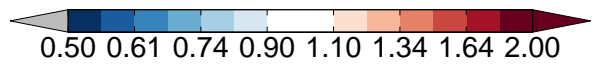
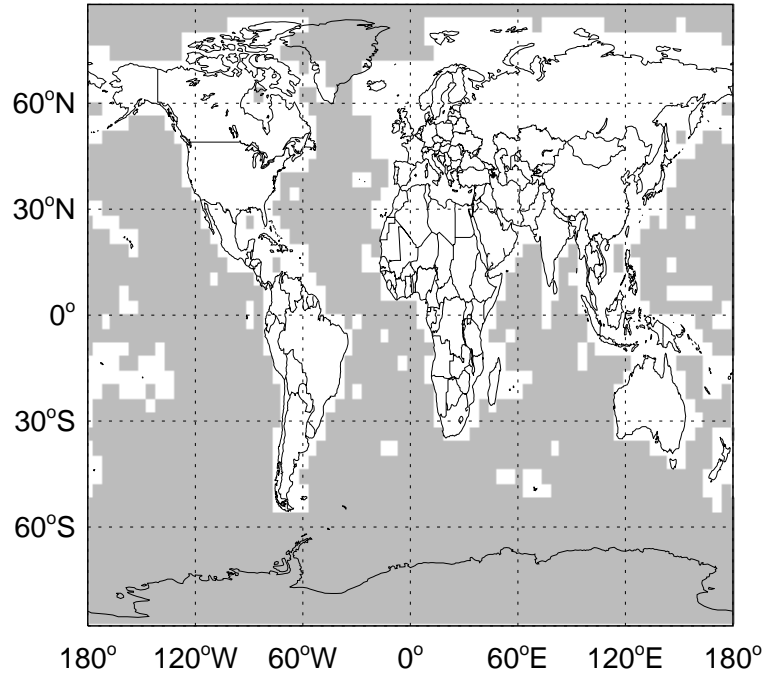
v11-02e-Run0 / v11-02c-Run0

Ratio: SO2 column anthro emissions for Oct



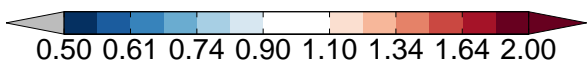
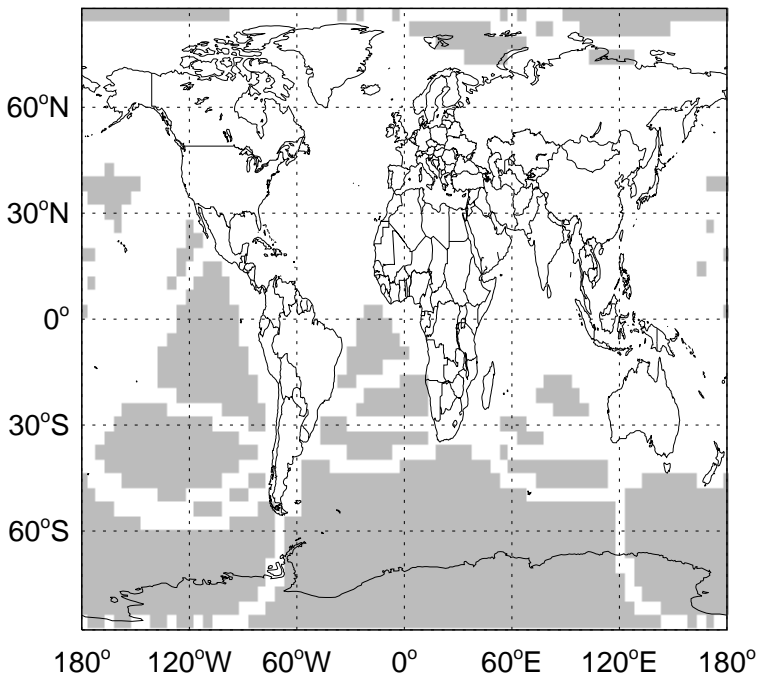
v11-02e-Run0 / v11-02d-Run1

Ratio: SO2 column anthro emissions for Oct



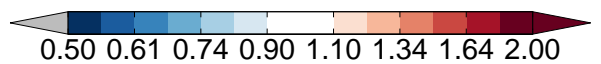
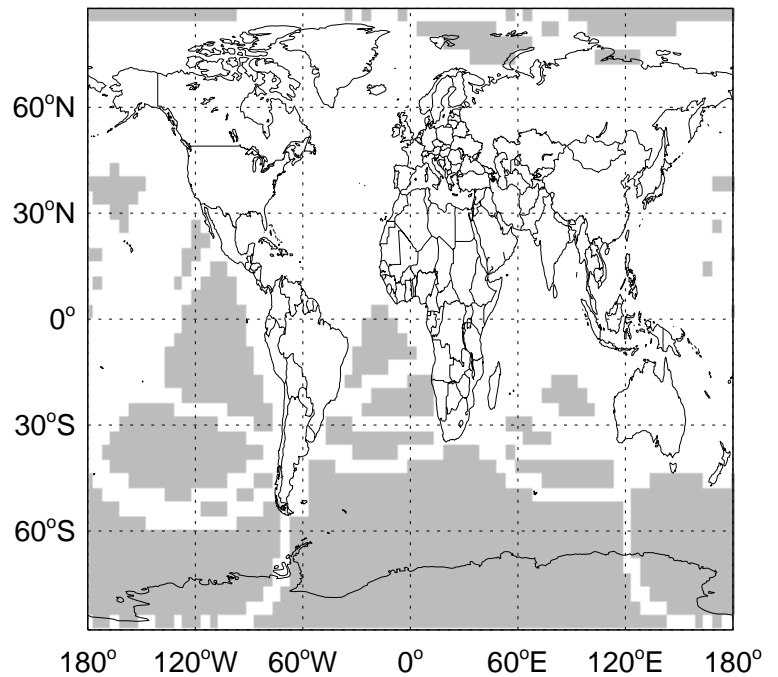
v11-02e-Run0 / v11-02c-Run0

Ratio: SO2 column aircraft emissions for Oct



v11-02e-Run0 / v11-02d-Run1


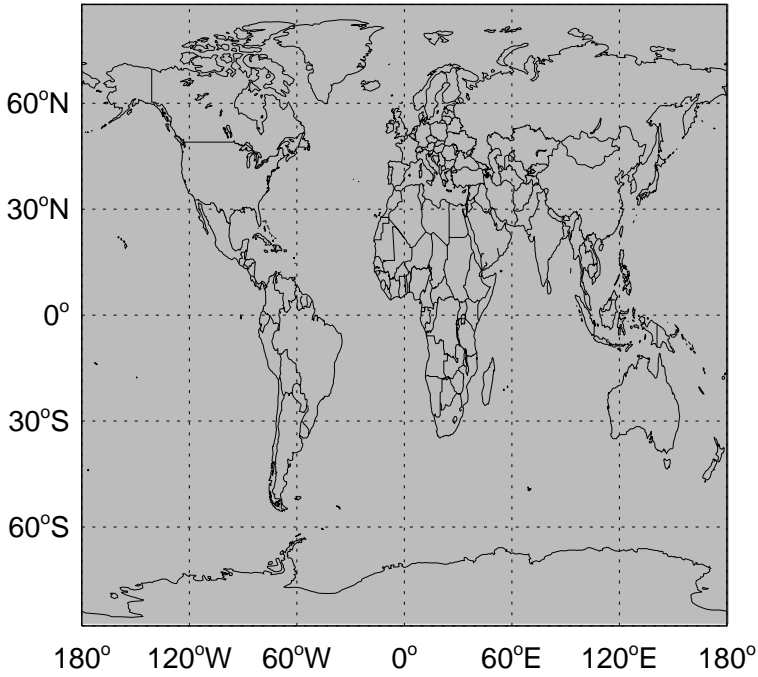
Ratio: SO2 column aircraft emissions for Oct



# GEOS-Chem Emission Ratio Maps

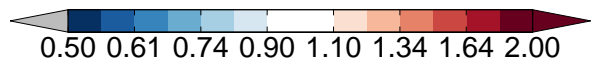
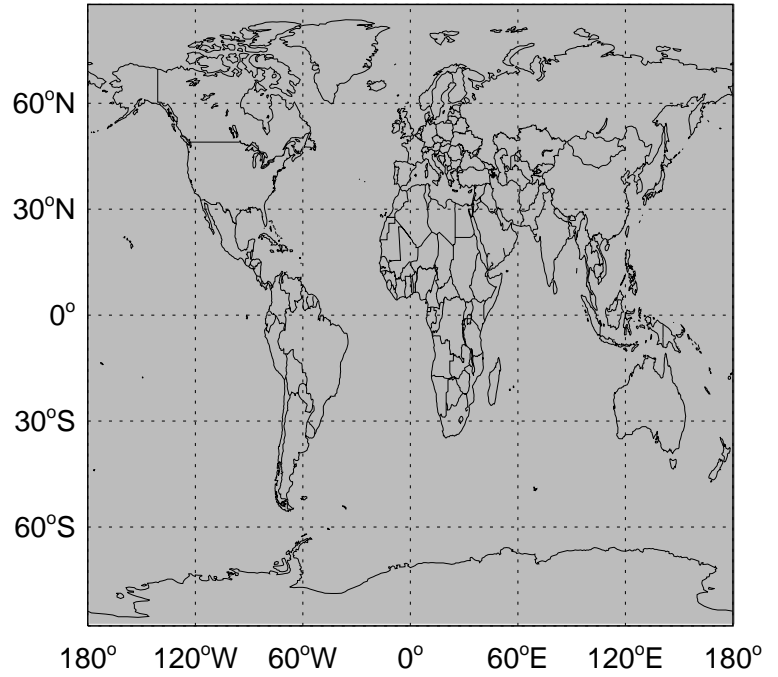
v11-02e-Run0 / v11-02c-Run0

Ratio: SO2 biofuel emissions for Oct



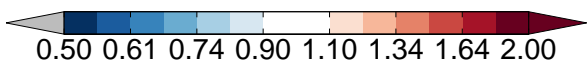
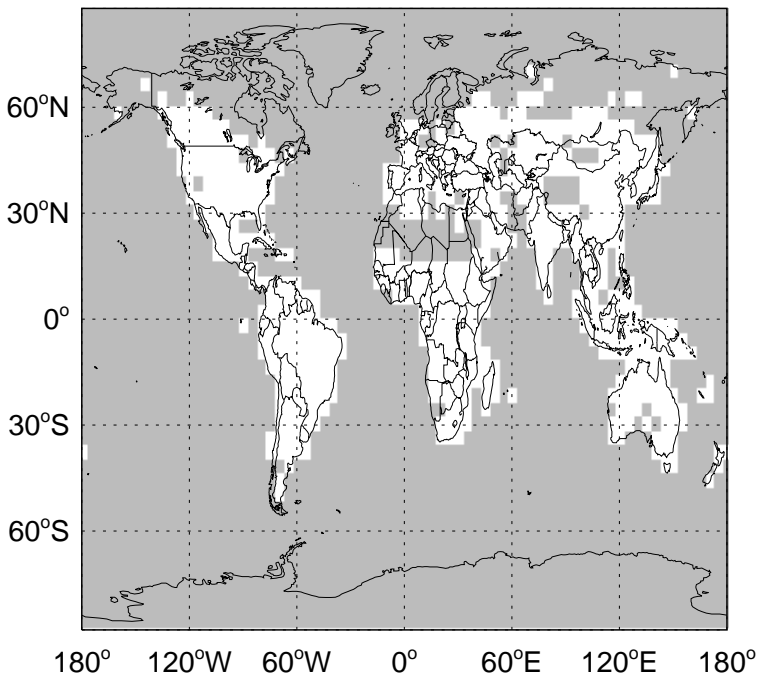
v11-02e-Run0 / v11-02d-Run1

Ratio: SO2 biofuel emissions for Oct



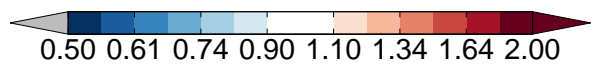
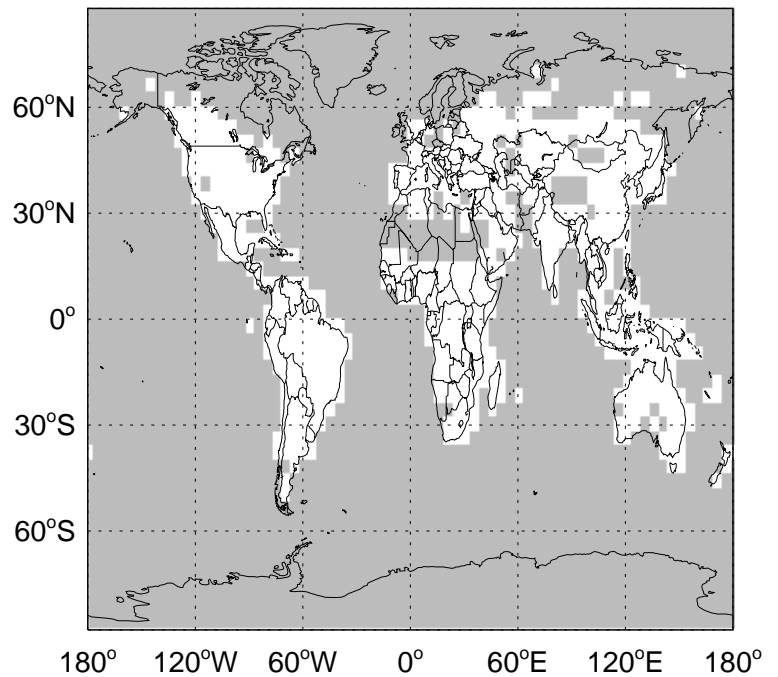
v11-02e-Run0 / v11-02c-Run0

Ratio: SO2 biomass emissions for Oct



v11-02e-Run0 / v11-02d-Run1

Ratio: SO2 biomass emissions for Oct

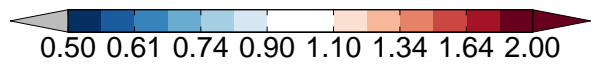
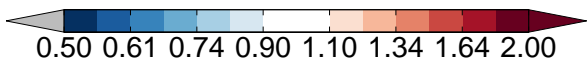
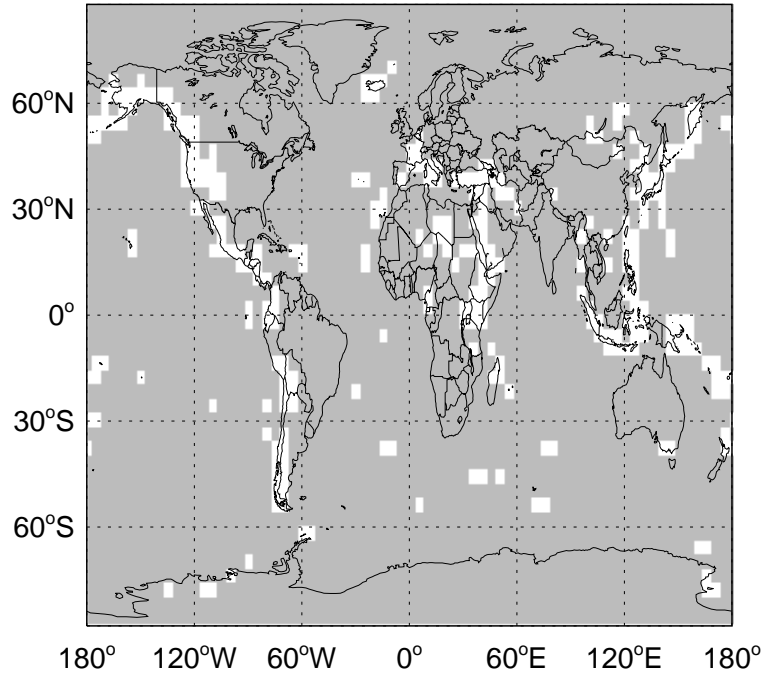
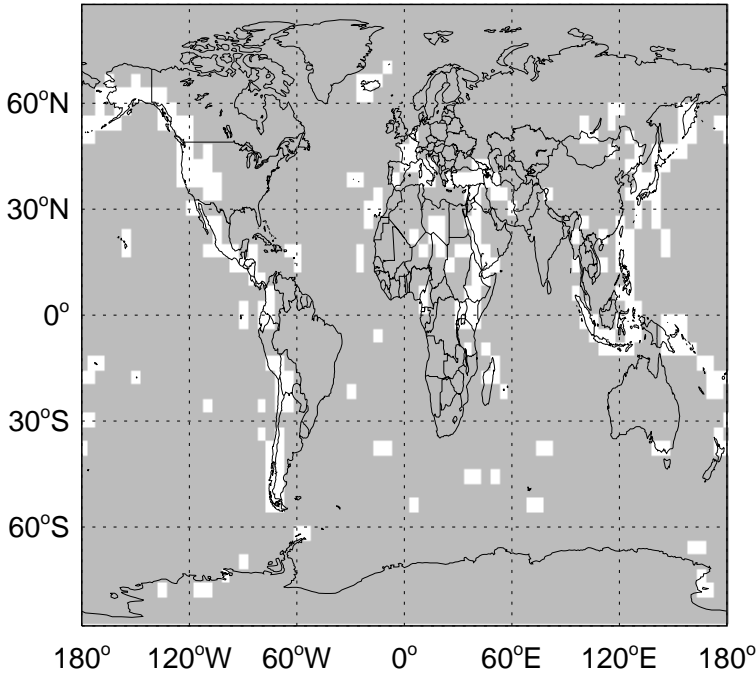


# GEOS-Chem Emission Ratio Maps

v11-02e-Run0 / v11-02c-Run0

v11-02e-Run0 / v11-02d-Run1

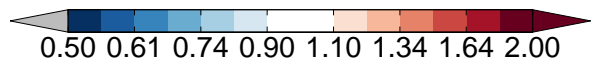
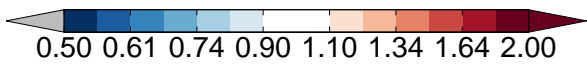
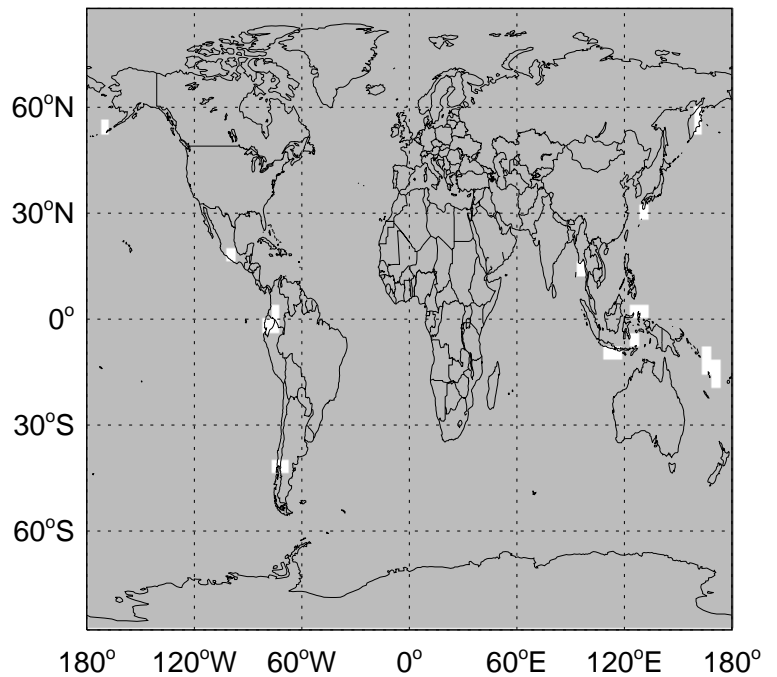
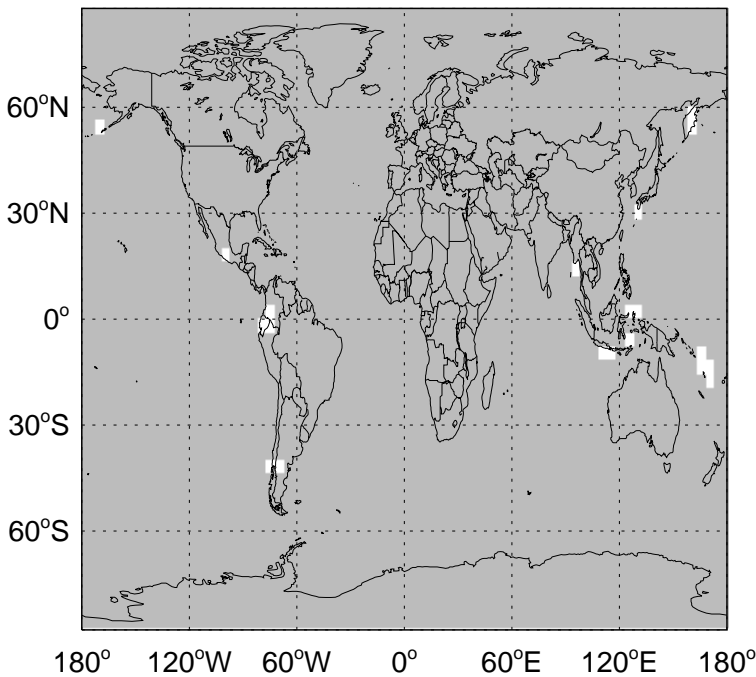
Ratio: SO2 column nonerup volc emissions for Oct



v11-02e-Run0 / v11-02c-Run0

v11-02e-Run0 / v11-02d-Run1


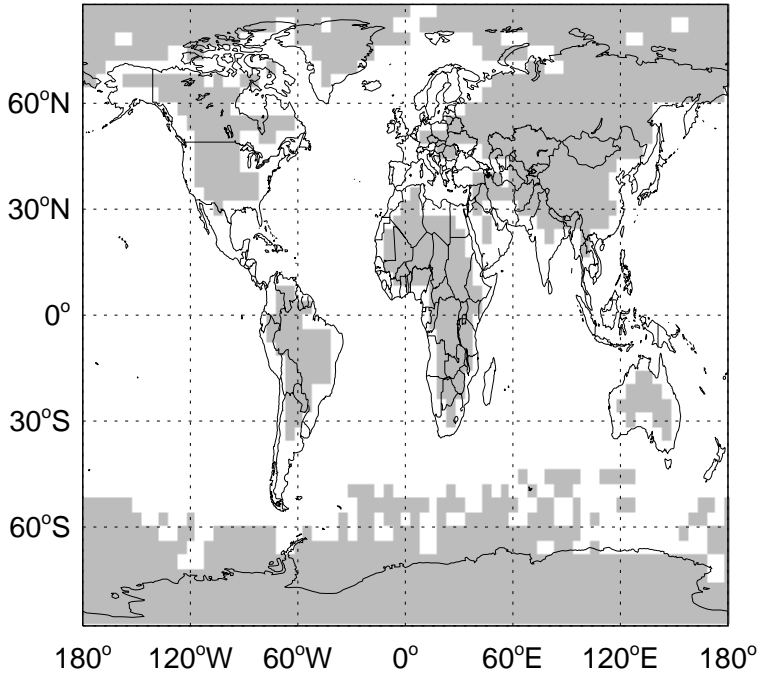
Ratio: SO2 column erup volc emissions for Oct



# GEOS-Chem Emission Ratio Maps

v11-02e-Run0 / v11-02c-Run0

Ratio: SO2 ship emissions for Oct



v11-02e-Run0 / v11-02d-Run1

Ratio: SO2 ship emissions for Oct

