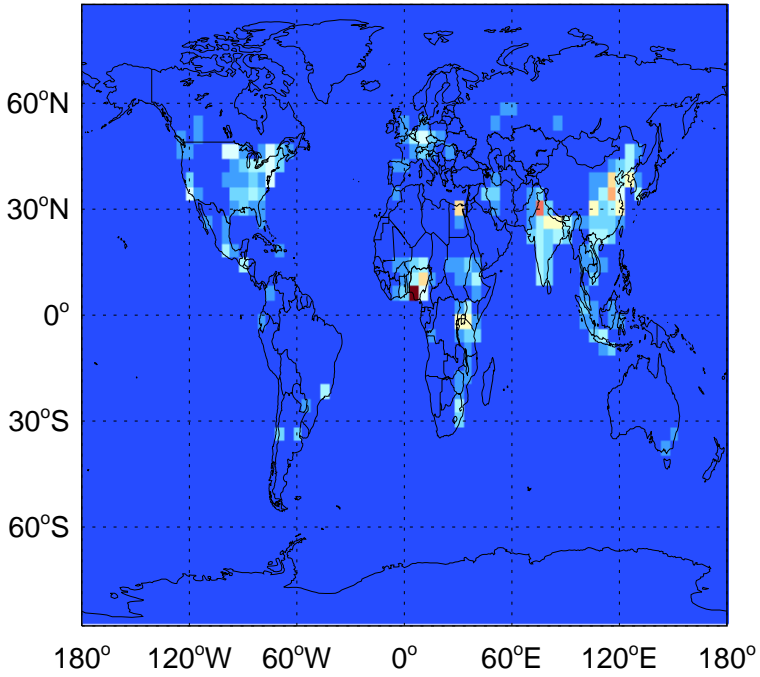


GEOS-Chem Emission Maps

v11-02d-Run1

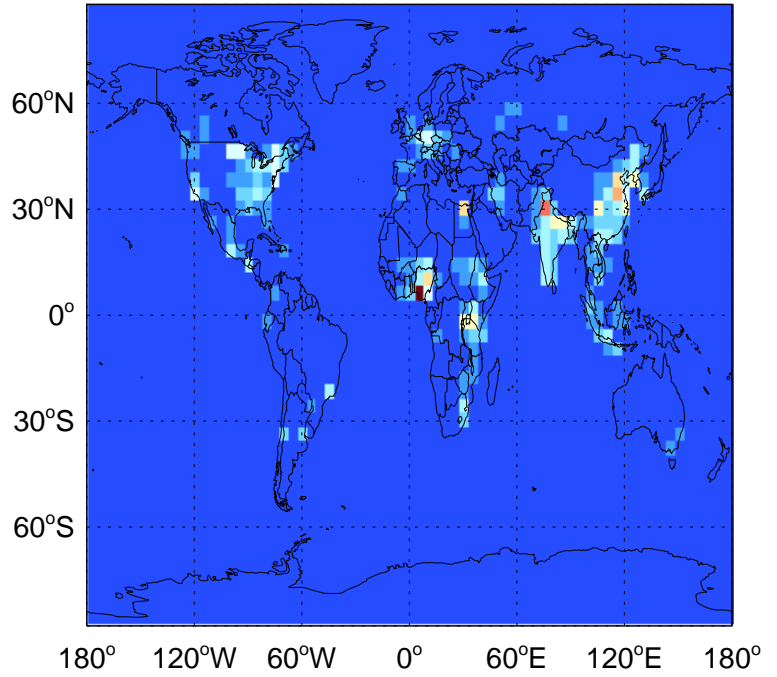
ALD2 column anth+biof emissions for Apr



0.00e+00 4.64e+09 9.28e+09 atoms C/cm2/s

v11-02e-Run0

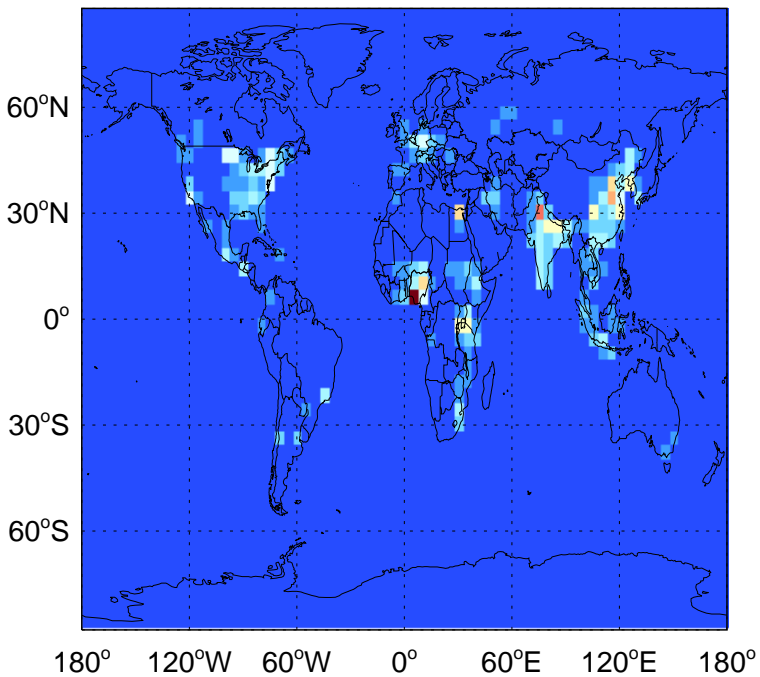
ALD2 column anth+biof emissions for Apr



0.00e+00 4.64e+09 9.28e+09 atoms C/cm2/s

v11-02e-Run1

ALD2 column anth+biof emissions for Apr

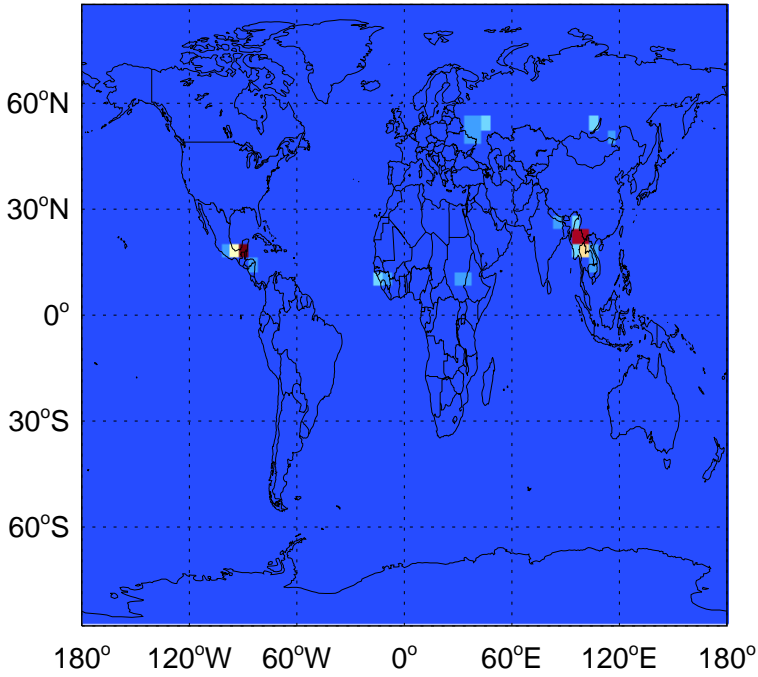


0.00e+00 4.64e+09 9.28e+09 atoms C/cm2/s

GEOS-Chem Emission Maps

v11-02d-Run1

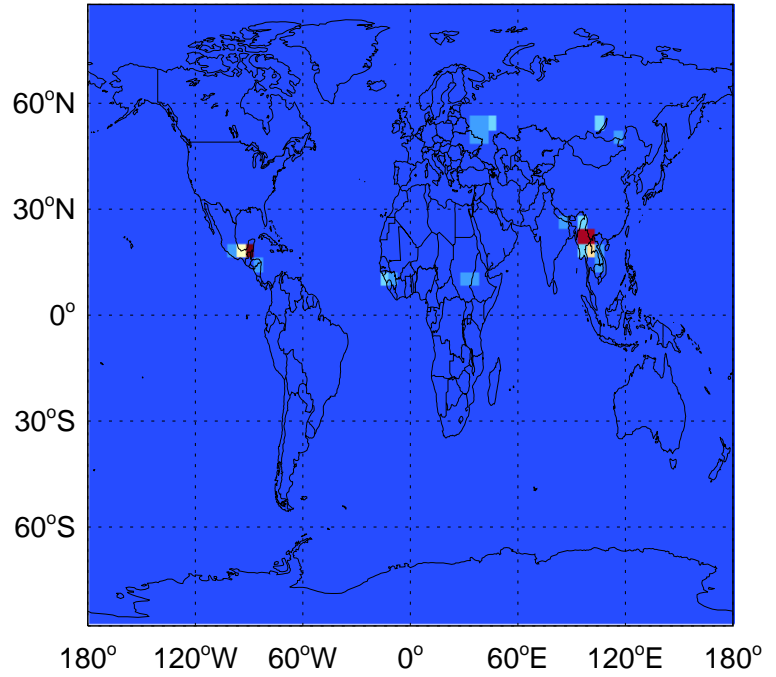
ALD2 biomass emissions for Apr



0.00e+00 4.39e+10 8.77e+10 atoms C/cm2/s

v11-02e-Run0

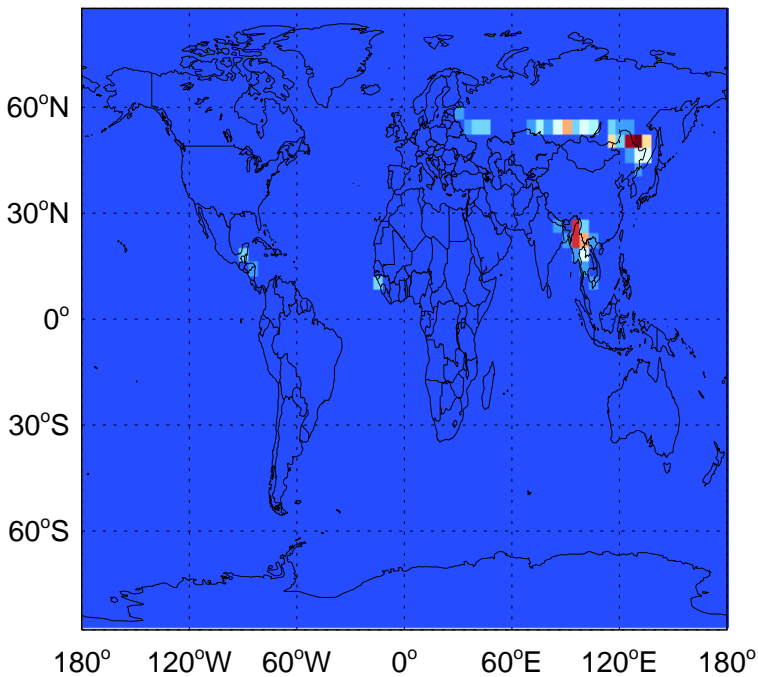
ALD2 biomass emissions for Apr



0.00e+00 4.39e+10 8.77e+10 atoms C/cm2/s

v11-02e-Run1

ALD2 biomass emissions for Apr

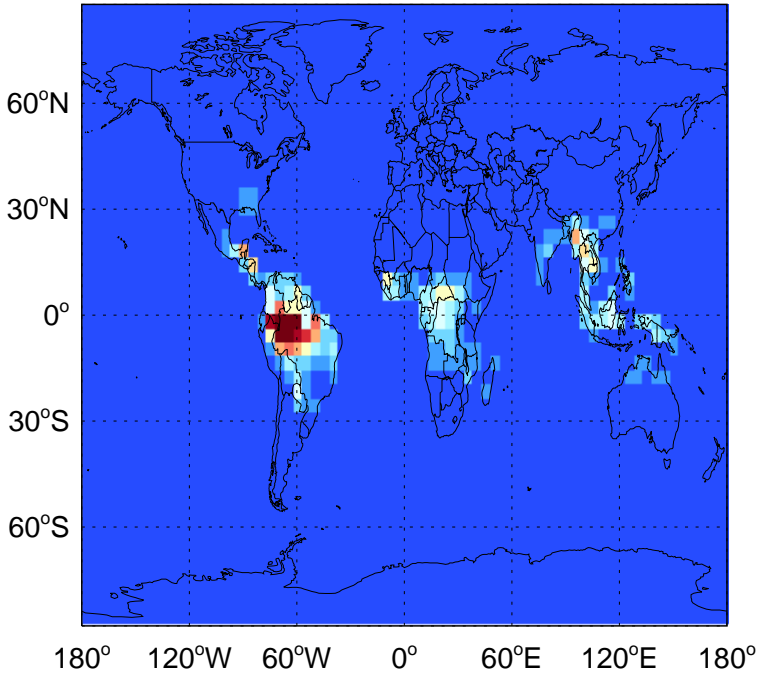


0.00e+00 5.47e+10 1.09e+11 atoms C/cm2/s

GEOS-Chem Emission Maps

v11-02d-Run1

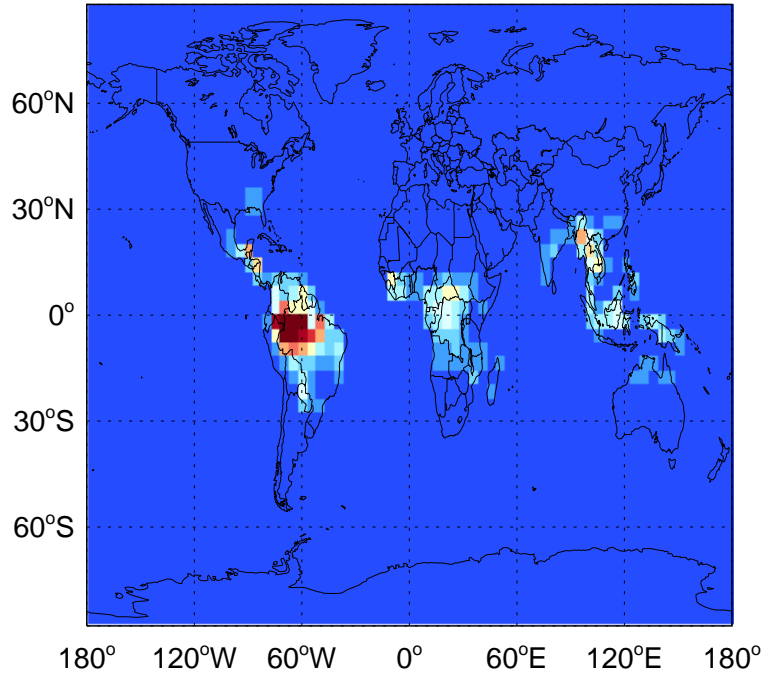
ALD2 biogenic emissions for Apr



0.00e+00 5.64e+10 1.13e+11 atoms C/cm2/s

v11-02e-Run0

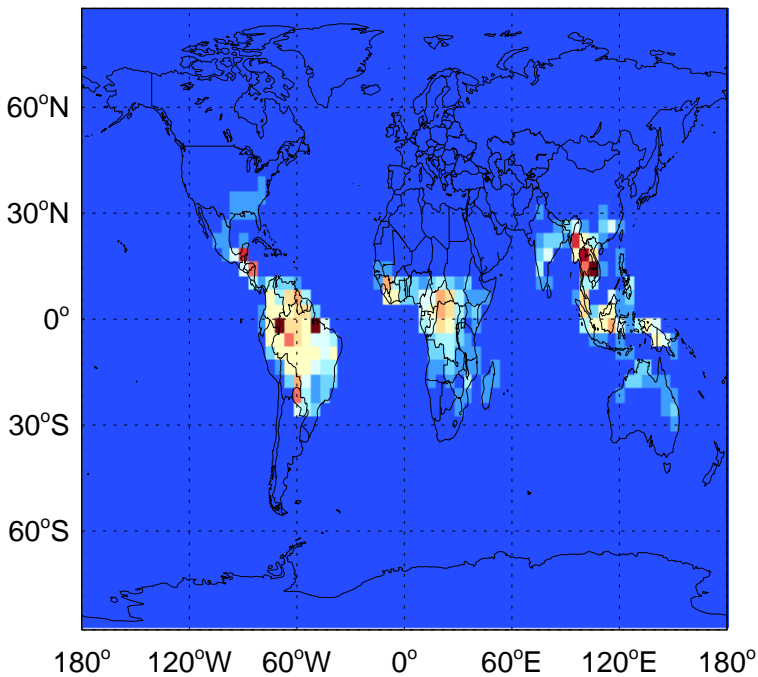
ALD2 biogenic emissions for Apr



0.00e+00 5.64e+10 1.13e+11 atoms C/cm2/s

v11-02e-Run1

ALD2 biogenic emissions for Apr



0.00e+00 4.05e+10 8.10e+10 atoms C/cm2/s