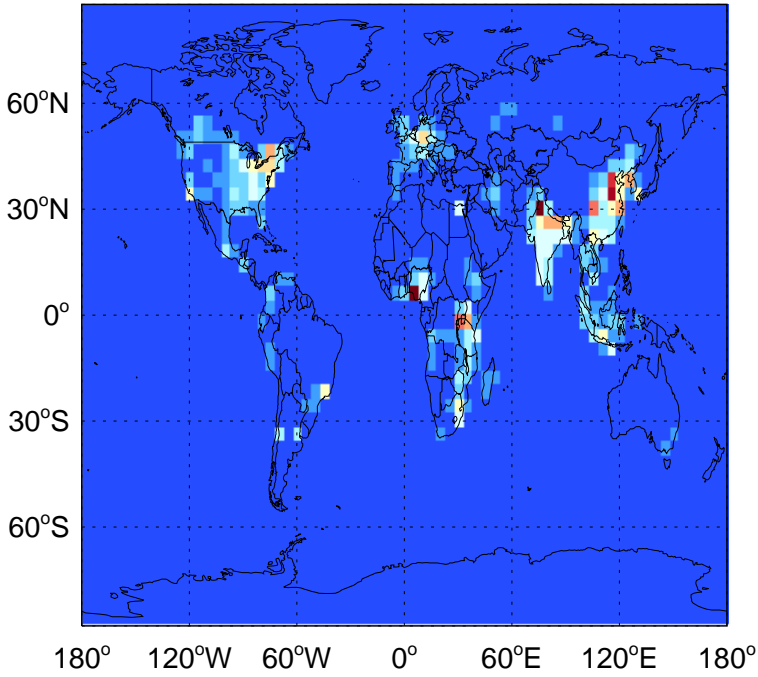


# GEOS-Chem Emission Maps

## v11-02d-Run1

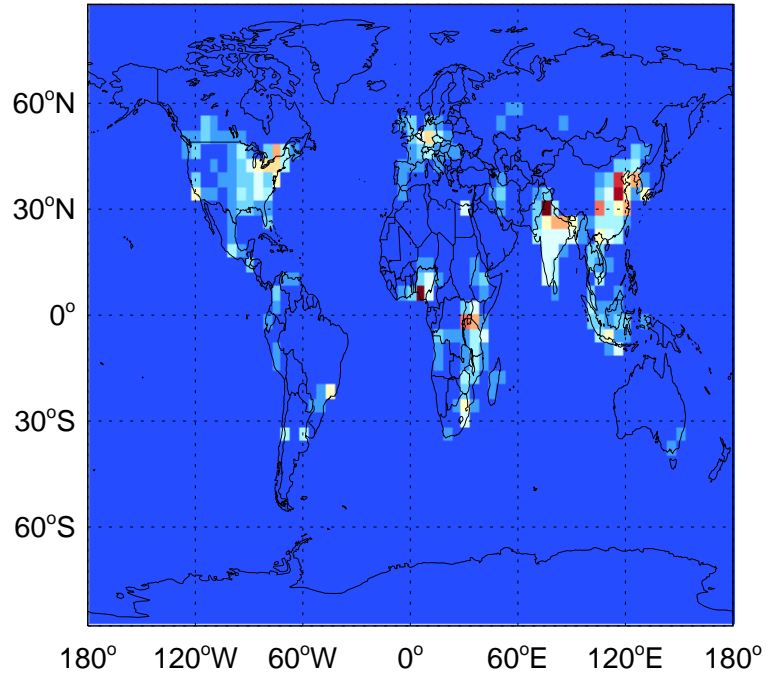
### ALD2 column anth+biof emissions for Jul



0.00e+00 3.27e+09 6.55e+09atoms C/cm2/s

## v11-02e-Run0

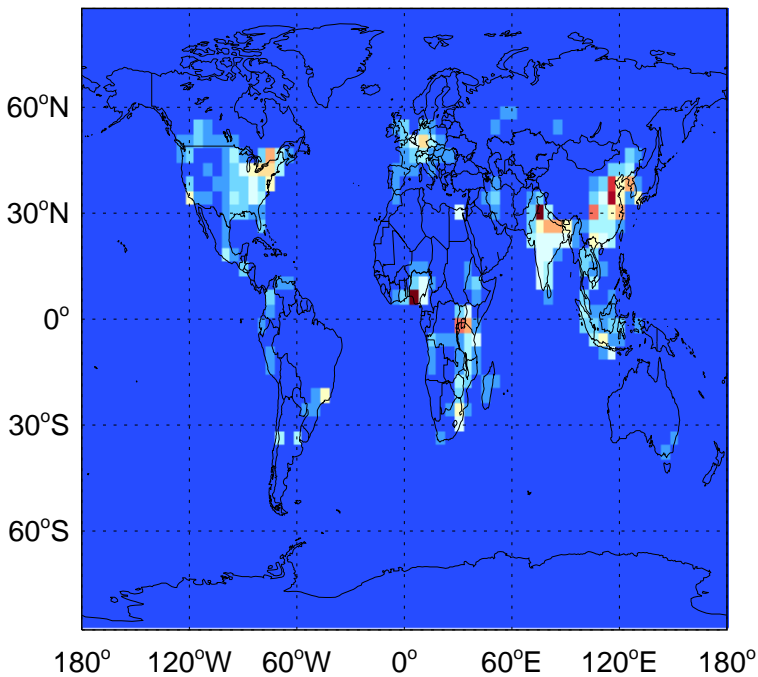
### ALD2 column anth+biof emissions for Jul



0.00e+00 3.27e+09 6.55e+09atoms C/cm2/s

## v11-02e-Run1

### ALD2 column anth+biof emissions for Jul

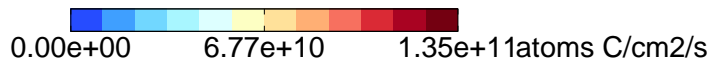
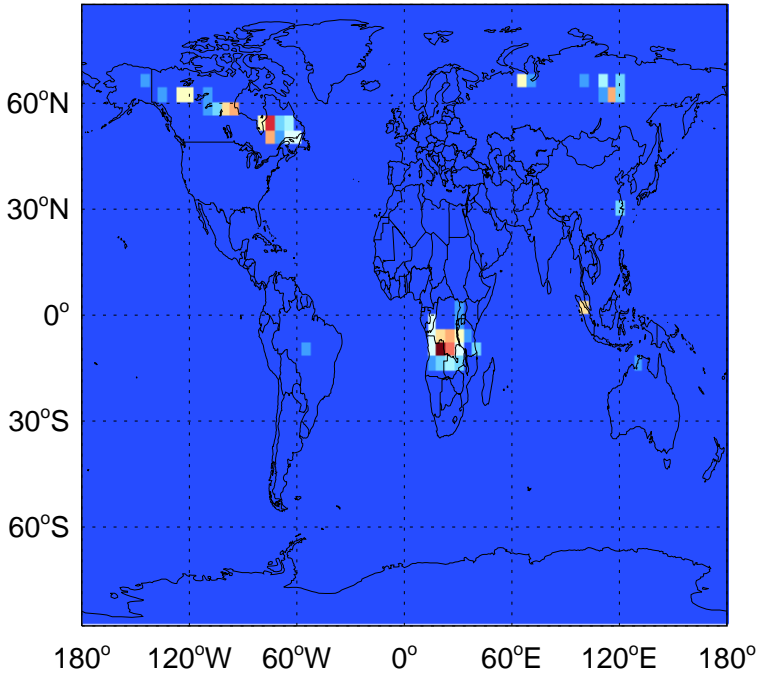


0.00e+00 3.27e+09 6.55e+09atoms C/cm2/s

# GEOS-Chem Emission Maps

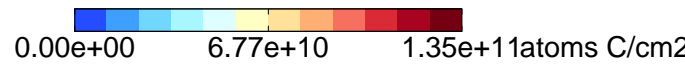
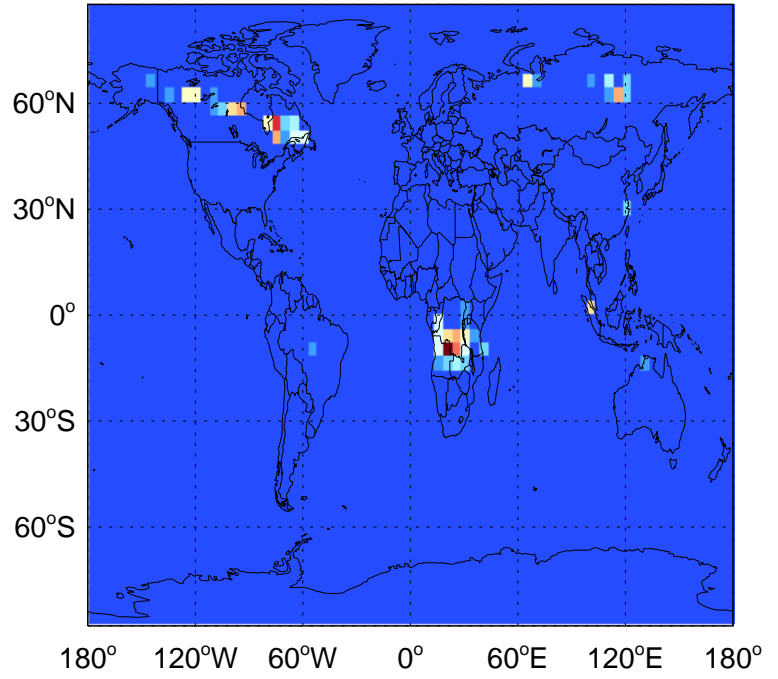
## v11-02d-Run1

### ALD2 biomass emissions for Jul



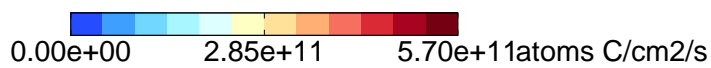
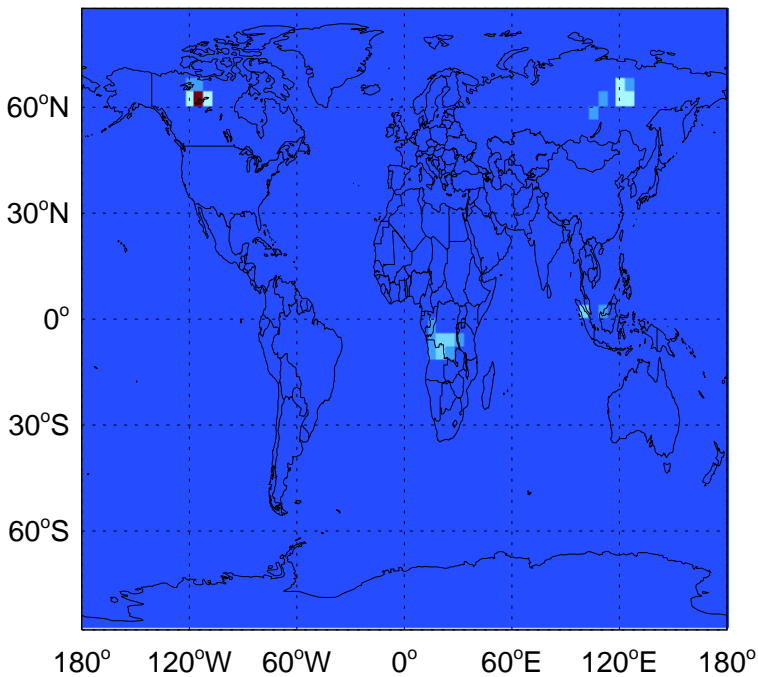
## v11-02e-Run0

### ALD2 biomass emissions for Jul



## v11-02e-Run1

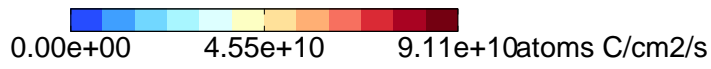
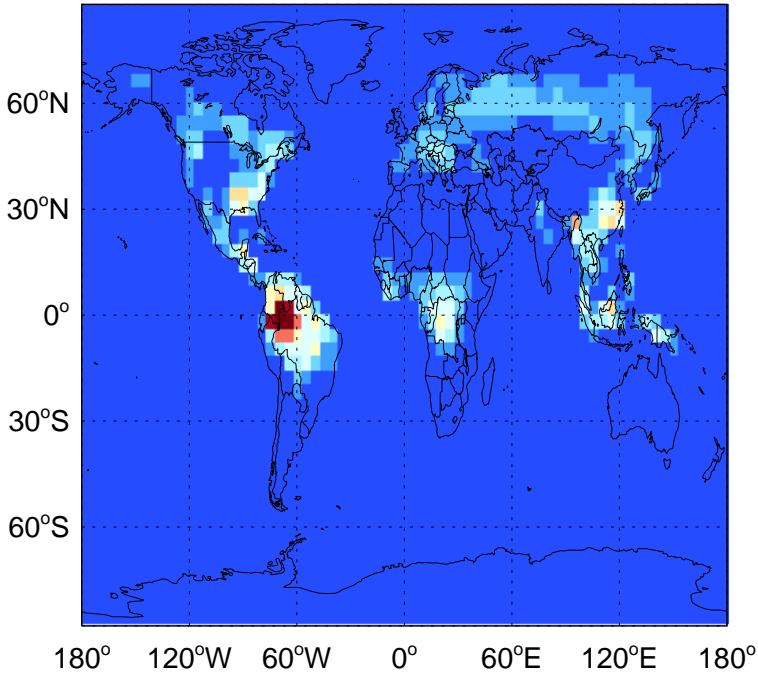
### ALD2 biomass emissions for Jul



# GEOS-Chem Emission Maps

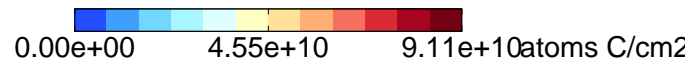
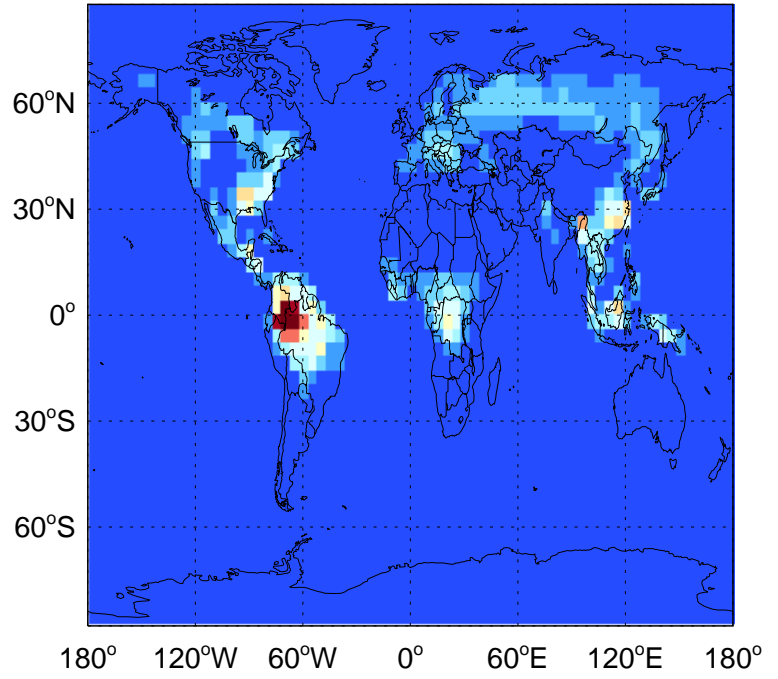
## v11-02d-Run1

### ALD2 biogenic emissions for Jul



## v11-02e-Run0

### ALD2 biogenic emissions for Jul



## v11-02e-Run1

### ALD2 biogenic emissions for Jul

