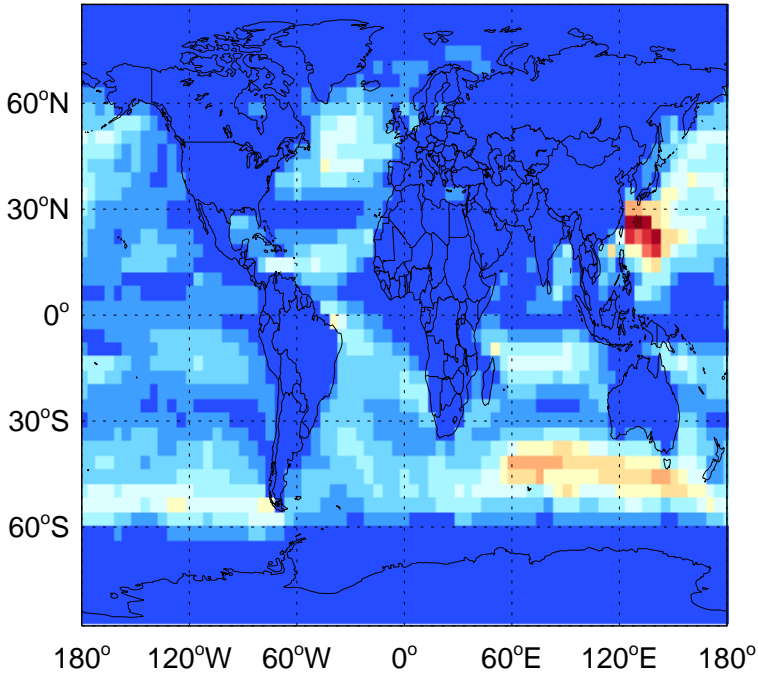


# GEOS-Chem Emission Maps

## v11-02d-Run1

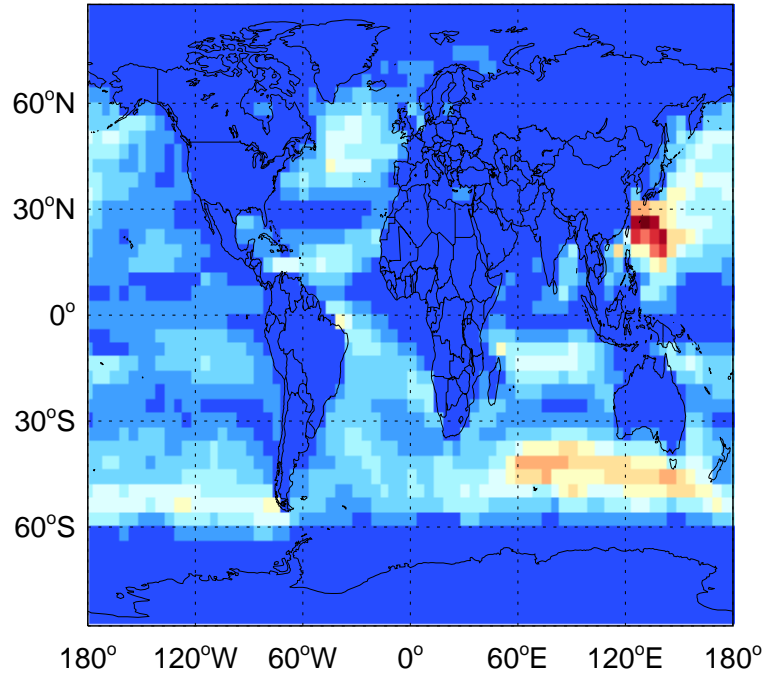
Accum-mode sea salt emissions for Oct



0.00e+00 6.49e+06 1.30e+07kg

## v11-02e-Run0

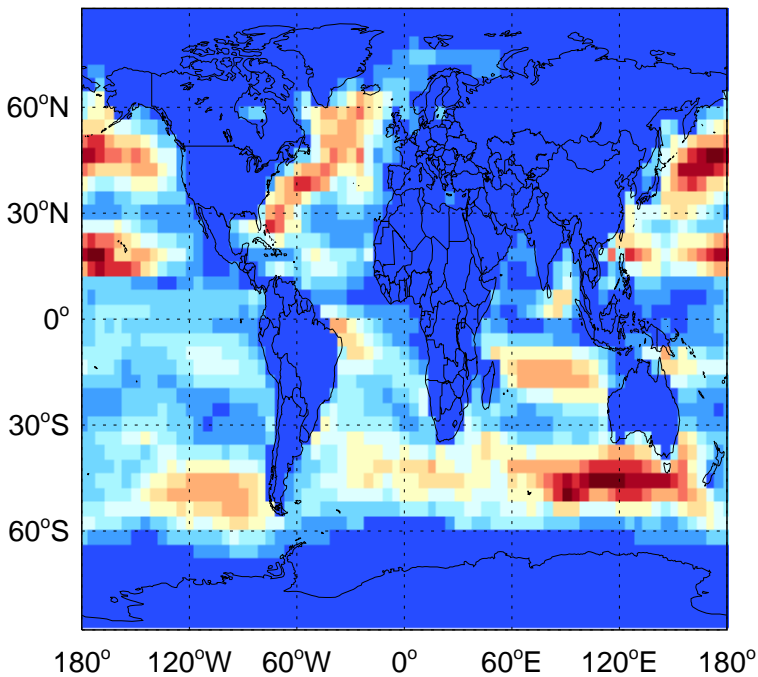
Accum-mode sea salt emissions for Oct



0.00e+00 6.49e+06 1.30e+07kg

## v11-02e-Run1

Accum-mode sea salt emissions for Oct

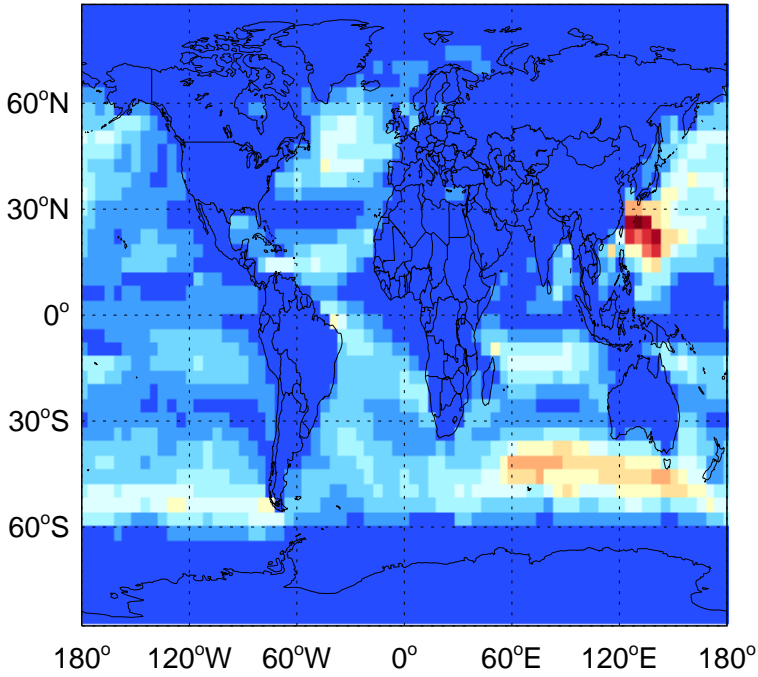


0.00e+00 3.86e+06 7.72e+06kg

# GEOS-Chem Emission Maps

## v11-02d-Run1

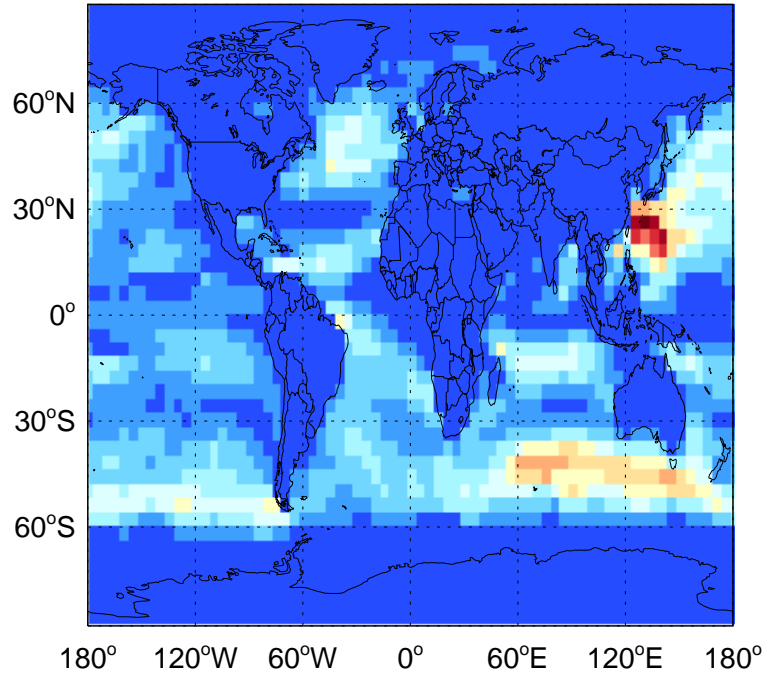
### Coarse-mode sea salt emissions for Oct



0.00e+00 3.93e+08 7.86e+08kg

## v11-02e-Run0

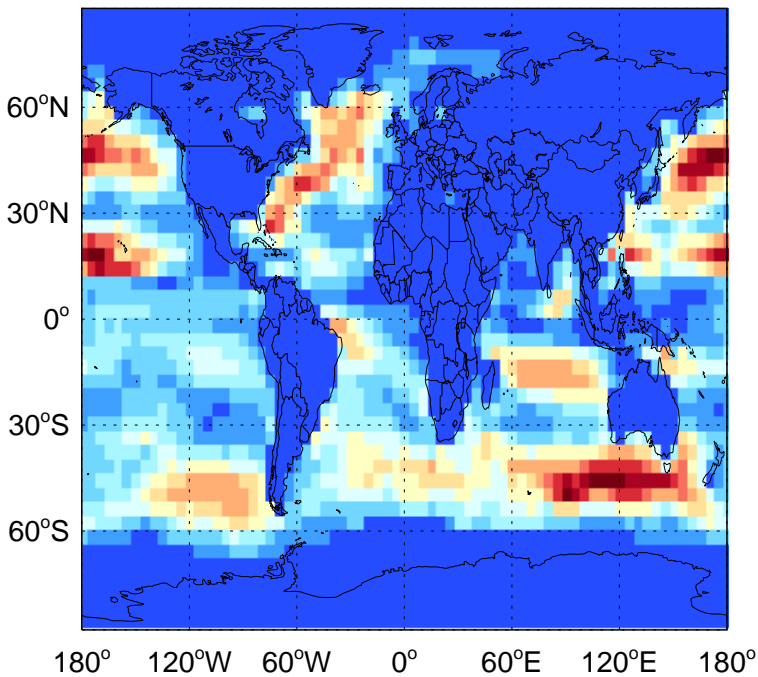
### Coarse-mode sea salt emissions for Oct



0.00e+00 3.93e+08 7.86e+08kg

## v11-02e-Run1

### Coarse-mode sea salt emissions for Oct



0.00e+00 2.34e+08 4.68e+08kg