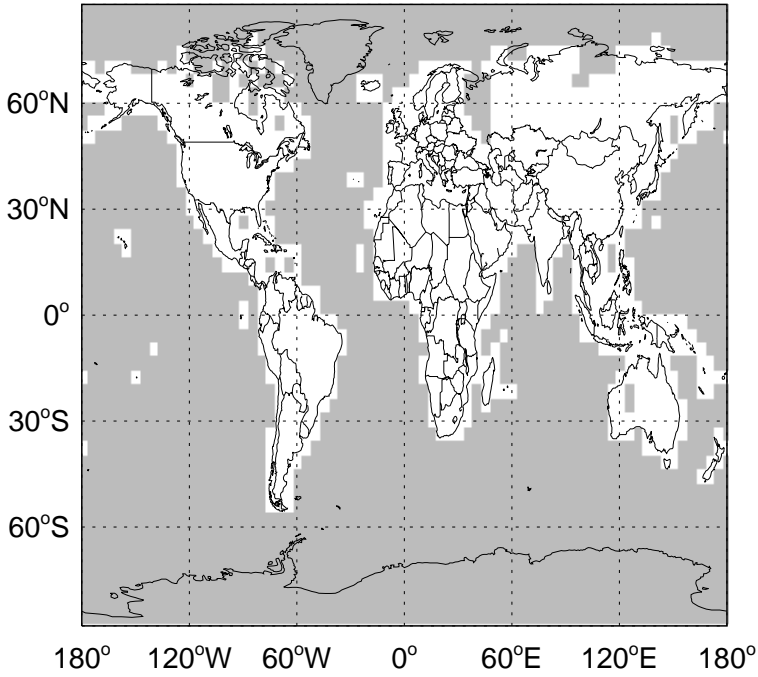


# GEOS-Chem Emission Ratio Maps

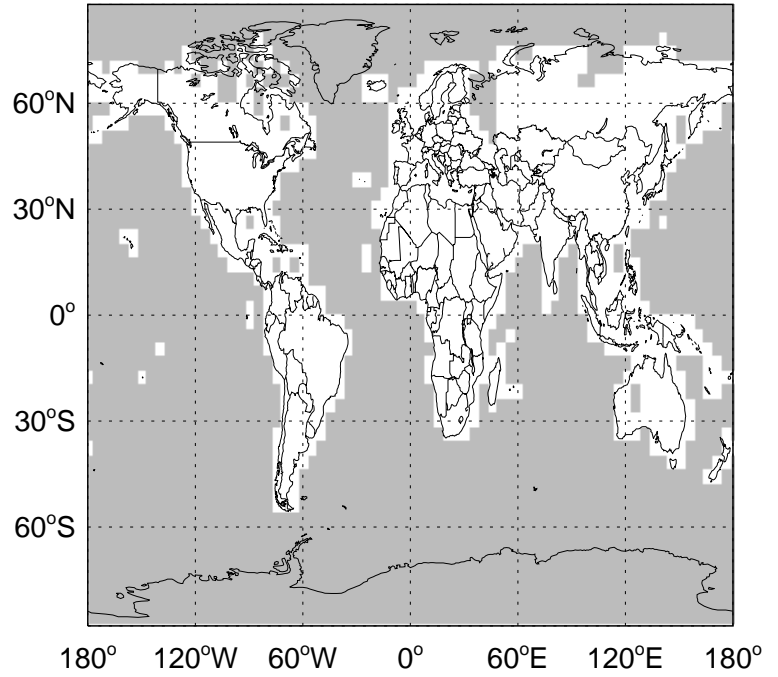
v11-02e-Run1 / v11-02d-Run1

Ratio: ALD2 column anth+biof emissions for Oct



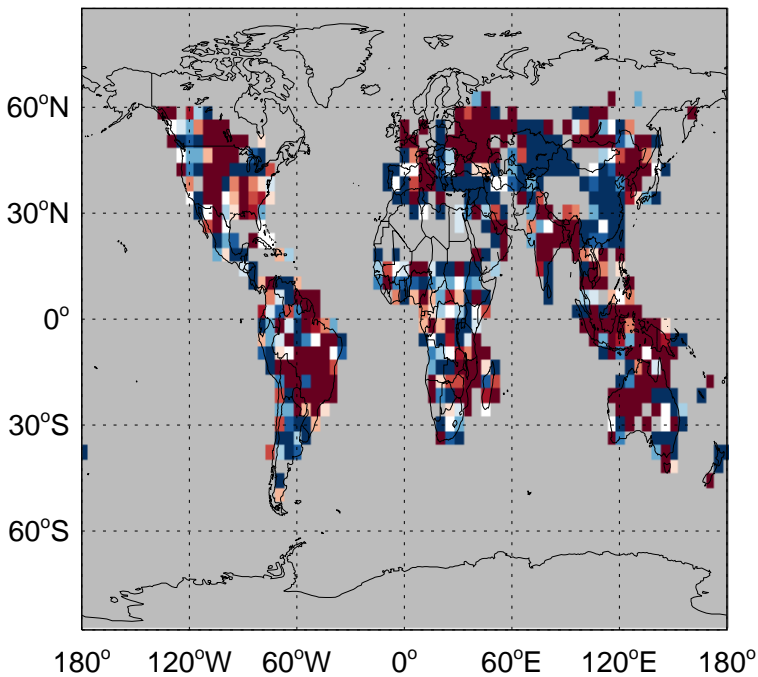
v11-02e-Run1 / v11-02e-Run0

Ratio: ALD2 column anth+biof emissions for Oct



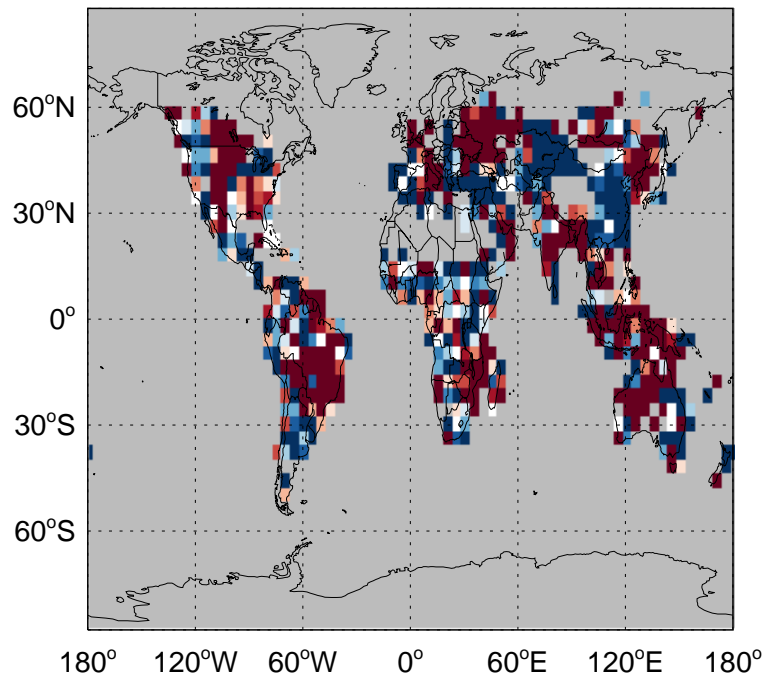
v11-02e-Run1 / v11-02d-Run1

Ratio: ALD2 biomass emissions for Oct



v11-02e-Run1 / v11-02e-Run0

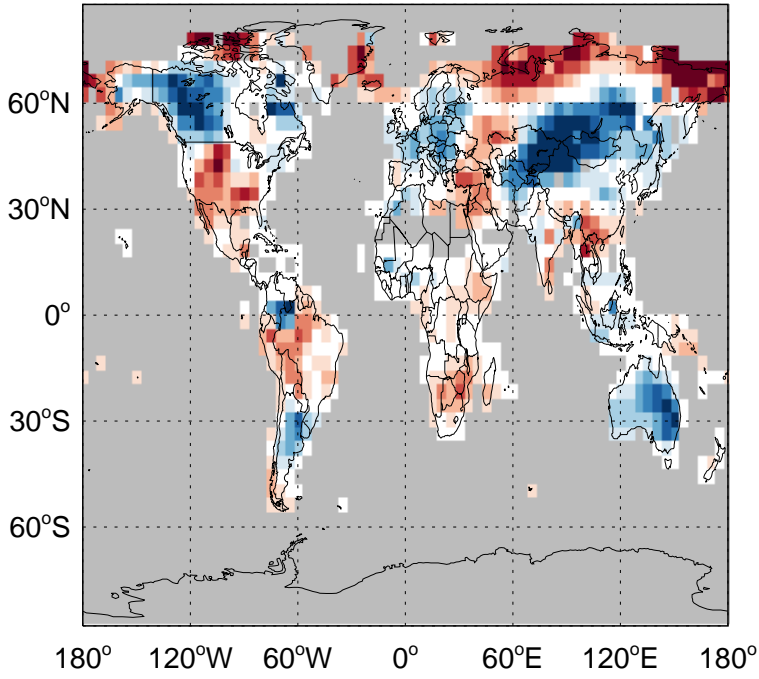
Ratio: ALD2 biomass emissions for Oct



# GEOS-Chem Emission Ratio Maps

v11-02e-Run1 / v11-02d-Run1

Ratio: ALD2 biogenic emissions for Oct



v11-02e-Run1 / v11-02e-Run0

Ratio: ALD2 biogenic emissions for Oct

