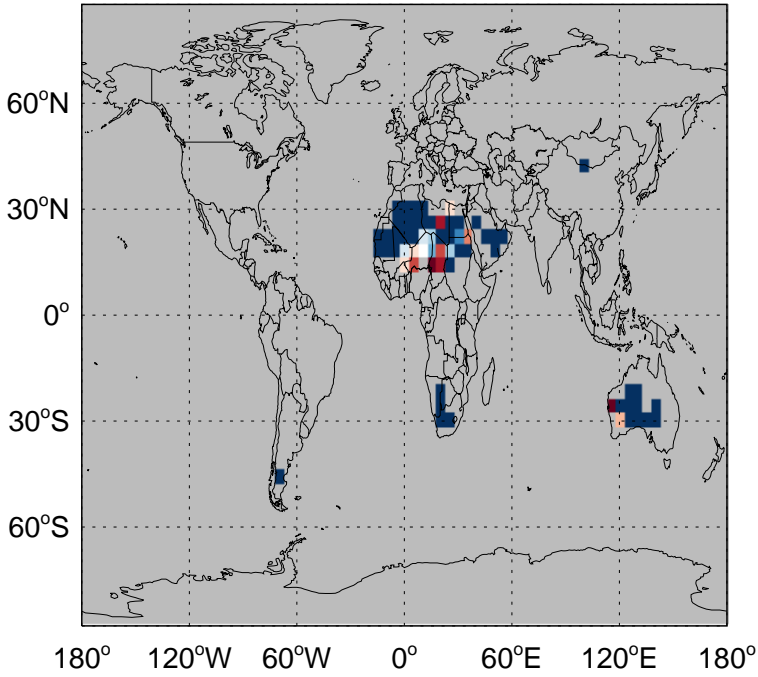


# GEOS-Chem Emission Ratio Maps

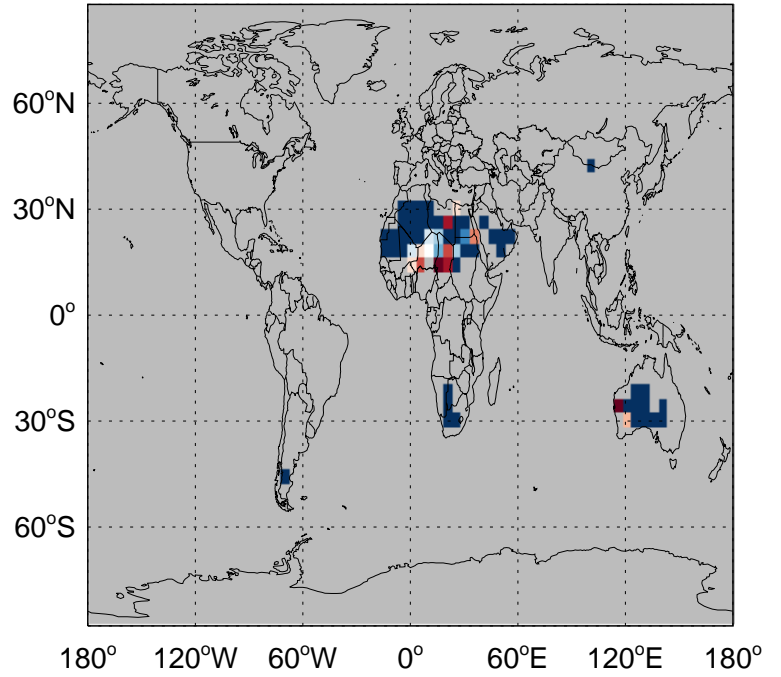
v11-02e-Run1 / v11-02d-Run1

Ratio: DST1 emissions for Jan



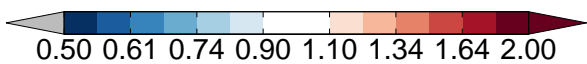
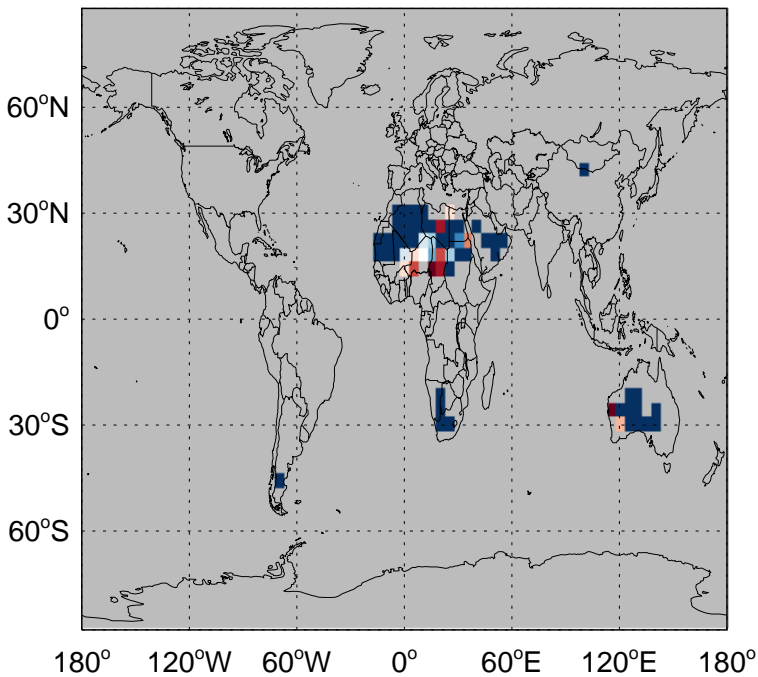
v11-02e-Run1 / v11-02e-Run0

Ratio: DST1 emissions for Jan



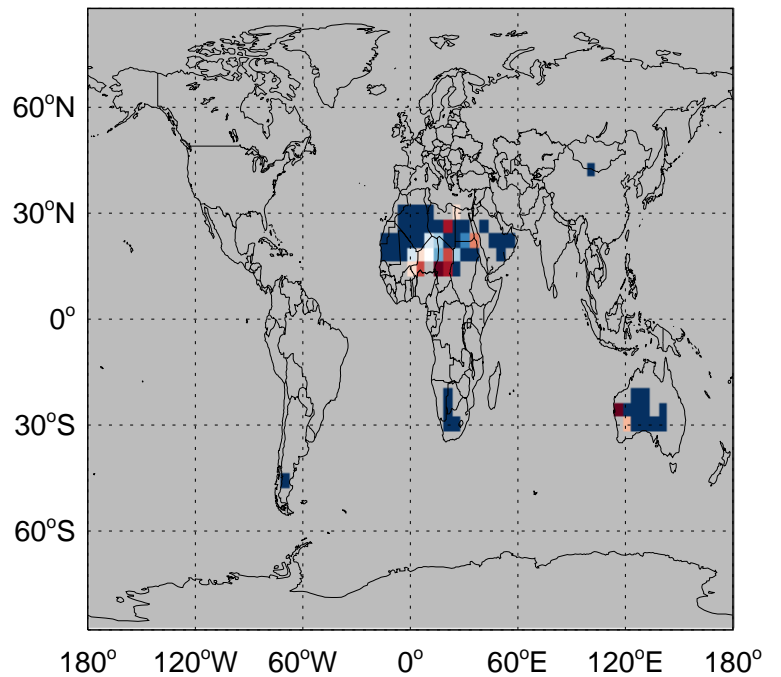
v11-02e-Run1 / v11-02d-Run1

Ratio: DST2 emissions for Jan



v11-02e-Run1 / v11-02e-Run0

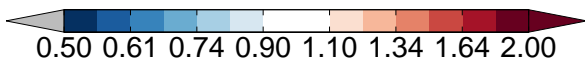
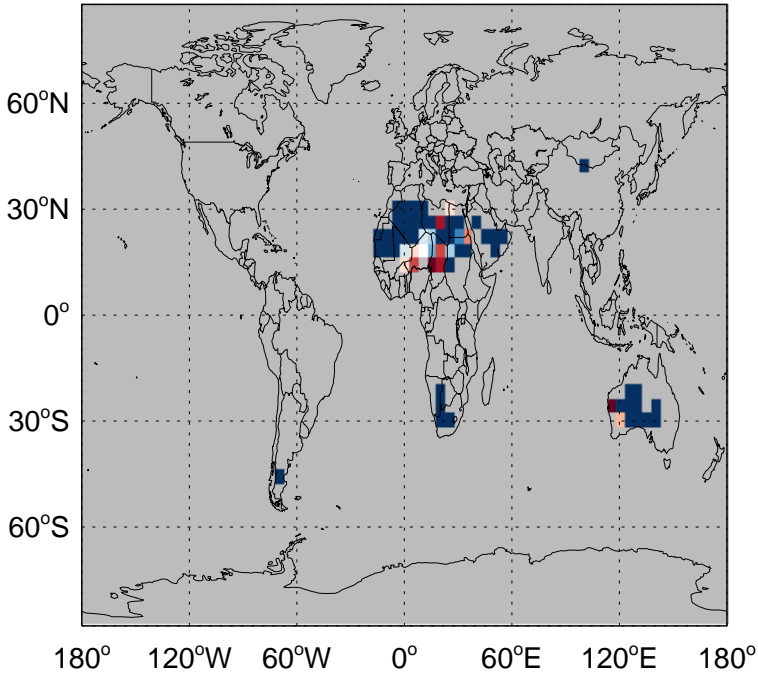
Ratio: DST2 emissions for Jan



# GEOS-Chem Emission Ratio Maps

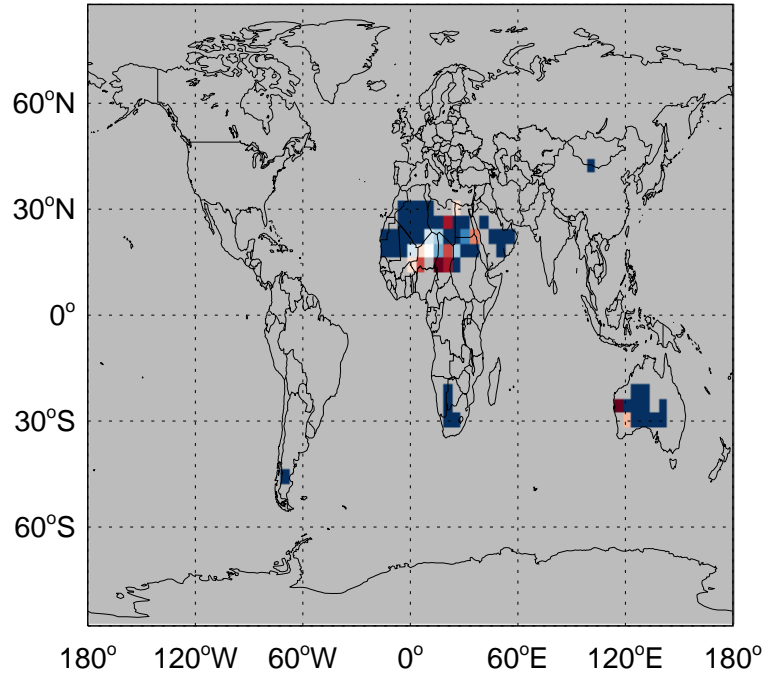
v11-02e-Run1 / v11-02d-Run1

Ratio: DST3 emissions for Jan



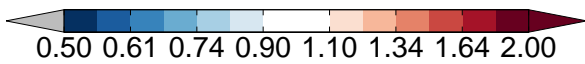
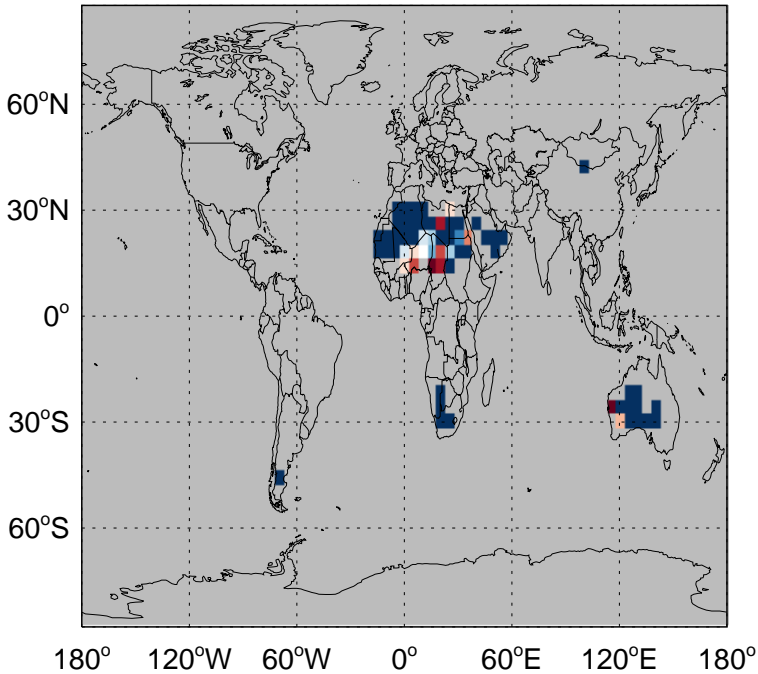
v11-02e-Run1 / v11-02e-Run0

Ratio: DST3 emissions for Jan



v11-02e-Run1 / v11-02d-Run1

Ratio: DST4 emissions for Jan



v11-02e-Run1 / v11-02e-Run0

Ratio: DST4 emissions for Jan

