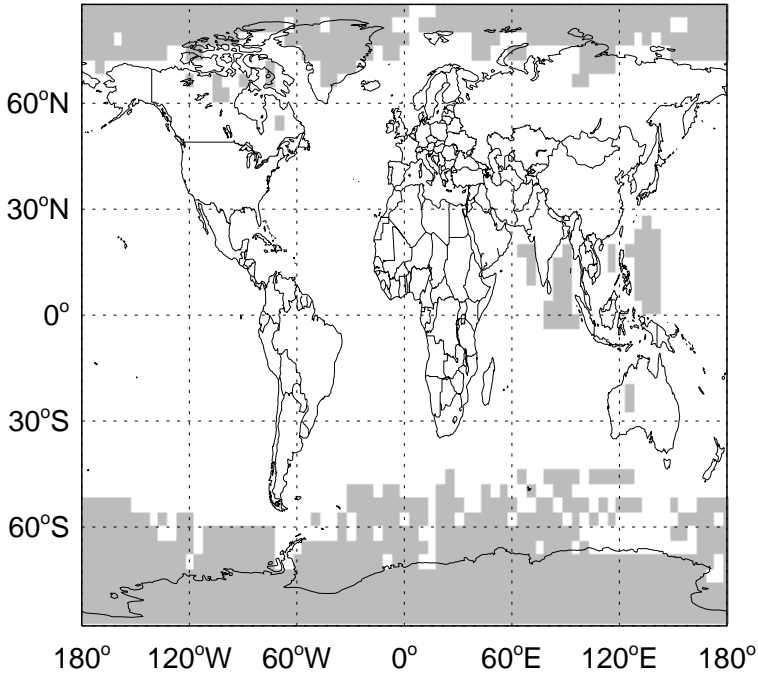


GEOS-Chem Emission Ratio Maps

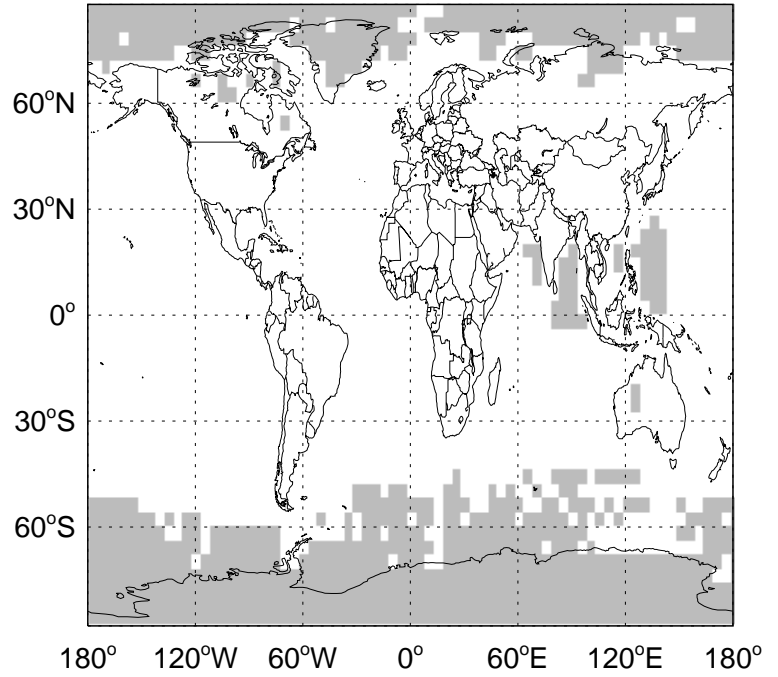
v11-02e-Run1 / v11-02d-Run1

Ratio: PRPE column anth+biof emissions for Apr



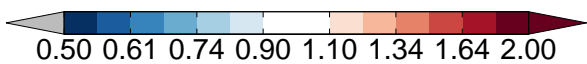
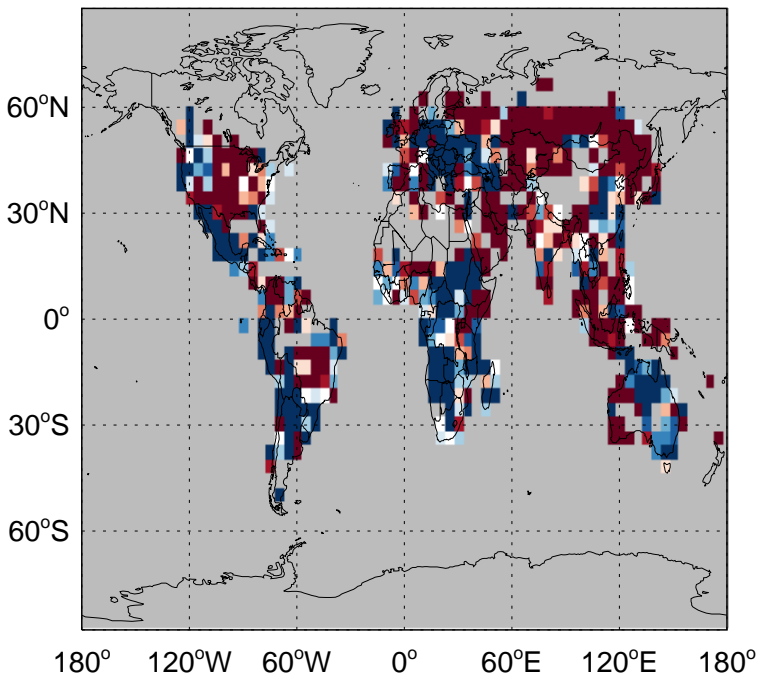
v11-02e-Run1 / v11-02e-Run0

Ratio: PRPE column anth+biof emissions for Apr



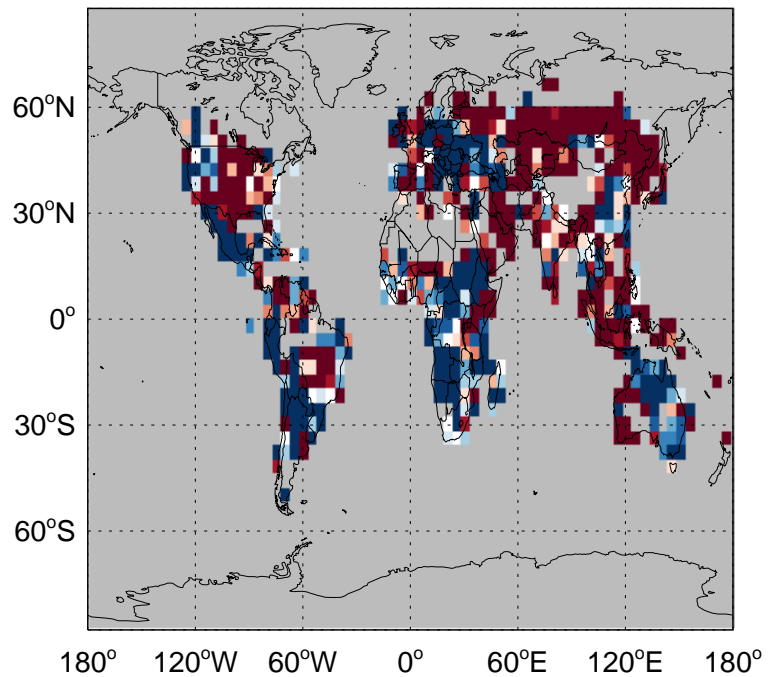
v11-02e-Run1 / v11-02d-Run1

Ratio: PRPE biomass emissions for Apr



v11-02e-Run1 / v11-02e-Run0


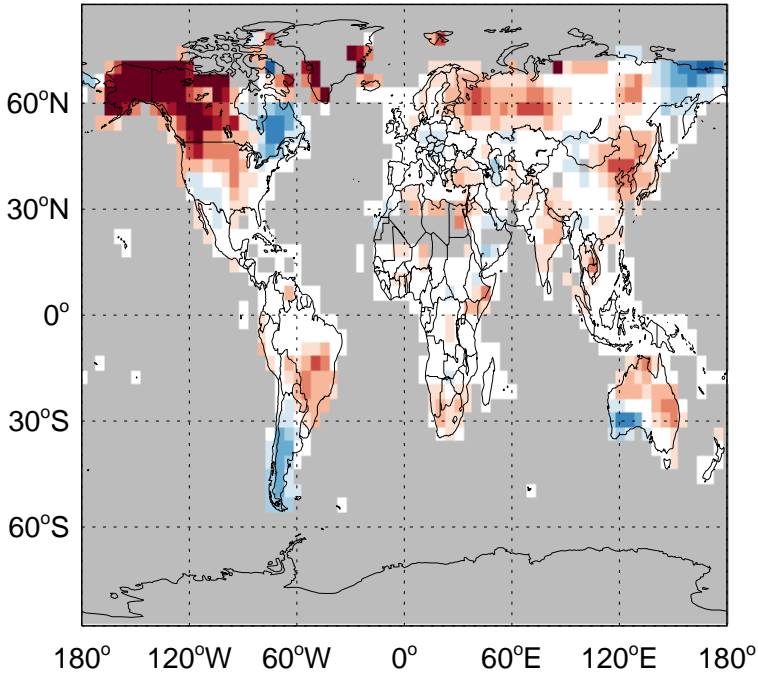
Ratio: PRPE biomass emissions for Apr



GEOS-Chem Emission Ratio Maps

v11-02e-Run1 / v11-02d-Run1

Ratio: PRPE biogenic emissions for Apr



v11-02e-Run1 / v11-02e-Run0

Ratio: PRPE biogenic emissions for Apr

