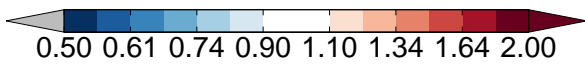
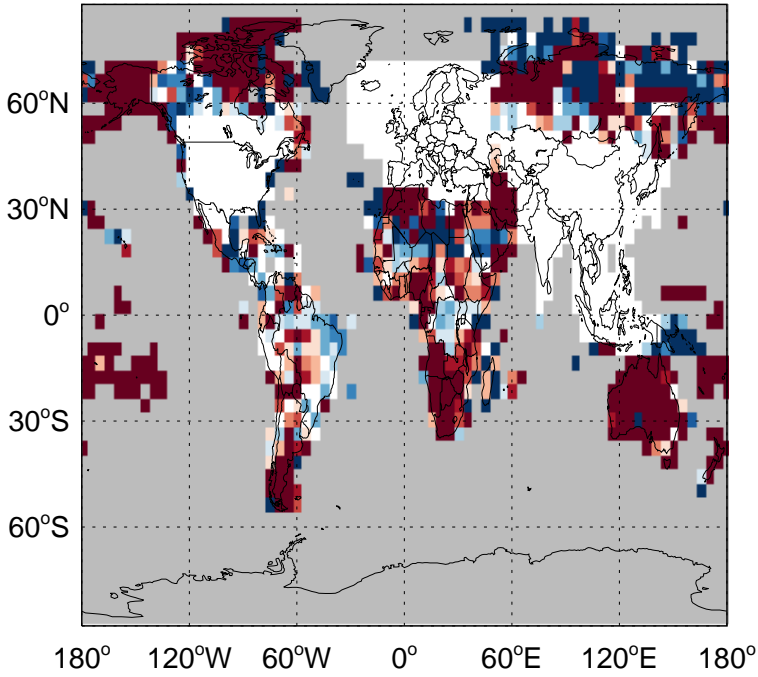


GEOS-Chem Emission Ratio Maps

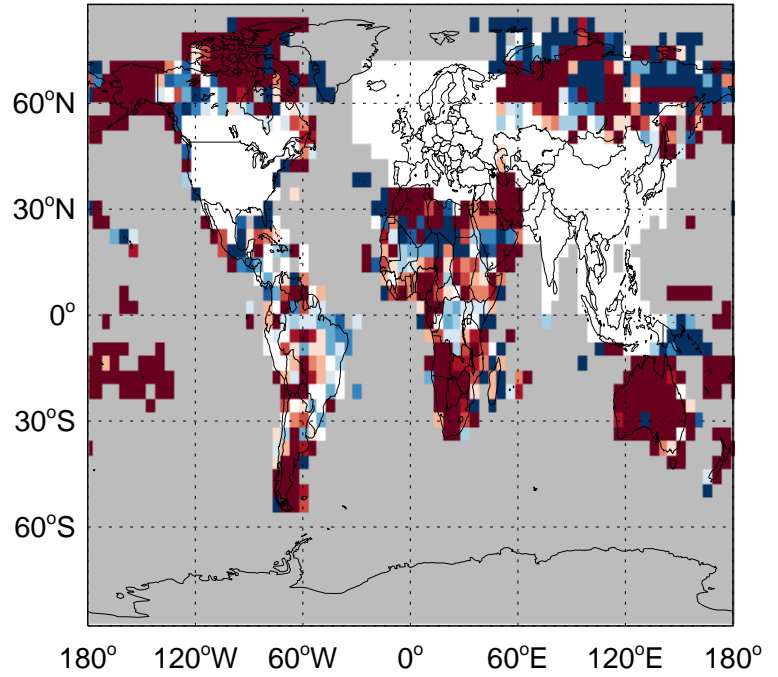
v11-02f-Run1 / v11-02e-Run0

Ratio: CO column anth+biof emissions for Apr



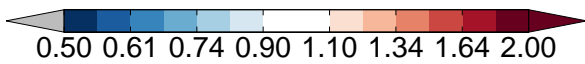
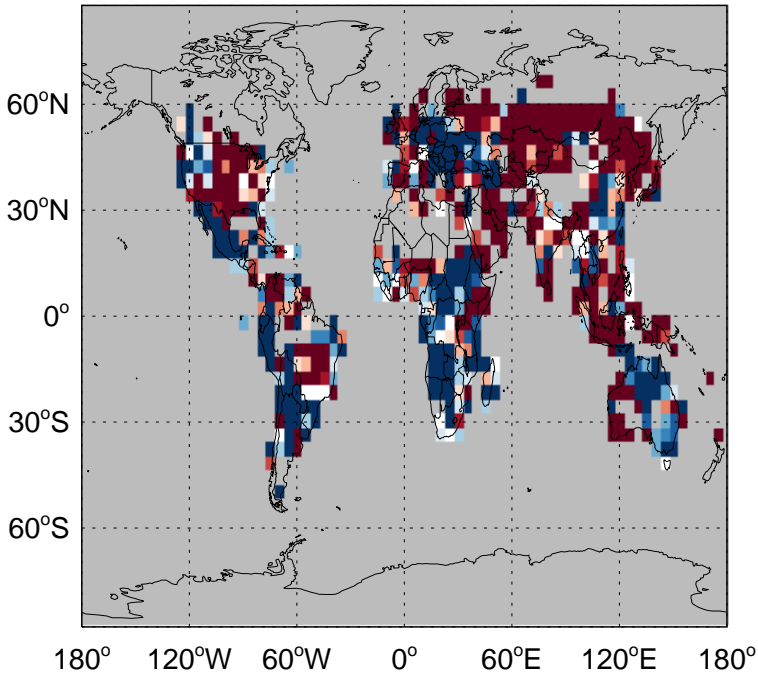
v11-02f-Run1 / v11-02e-Run1

Ratio: CO column anth+biof emissions for Apr



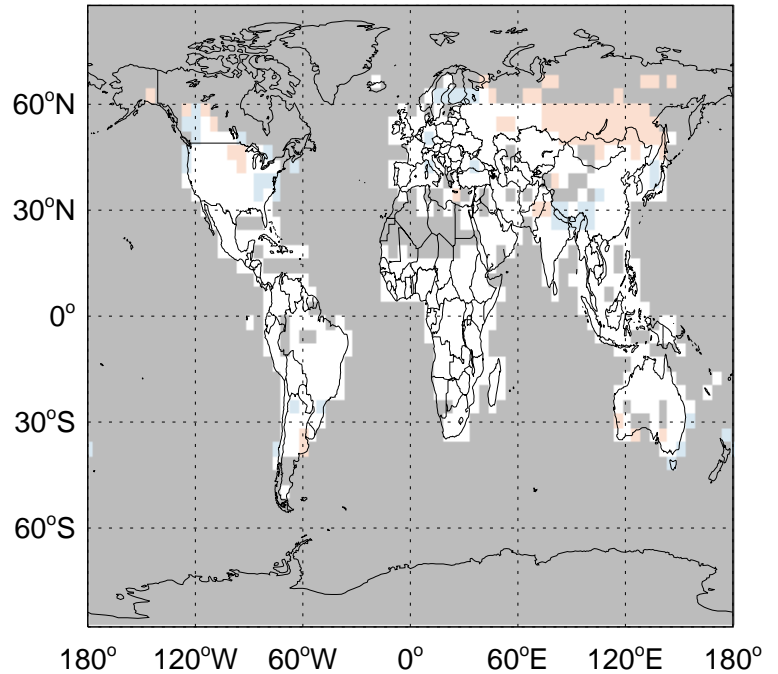
v11-02f-Run1 / v11-02e-Run0

Ratio: CO biomass emissions for Apr



v11-02f-Run1 / v11-02e-Run1

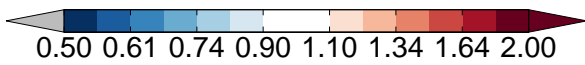
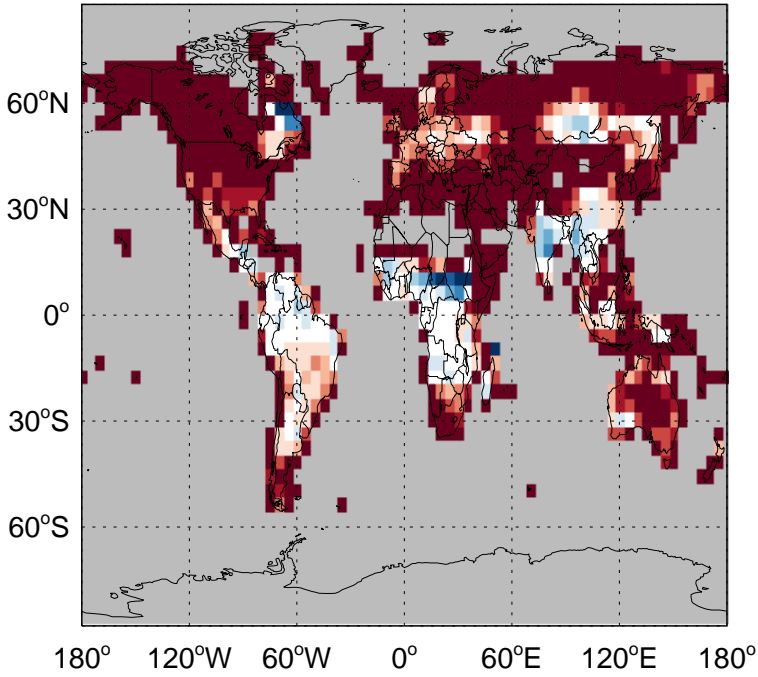
Ratio: CO biomass emissions for Apr



GEOS-Chem Emission Ratio Maps

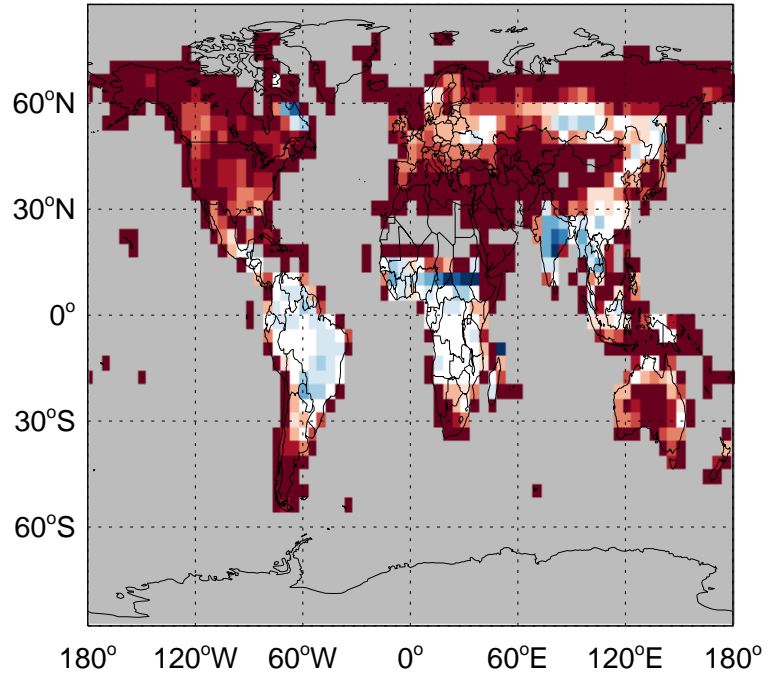
v11-02f-Run1 / v11-02e-Run0

Ratio: CO from MONOT emissions for Apr



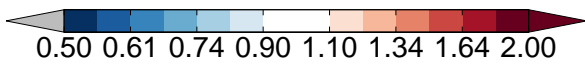
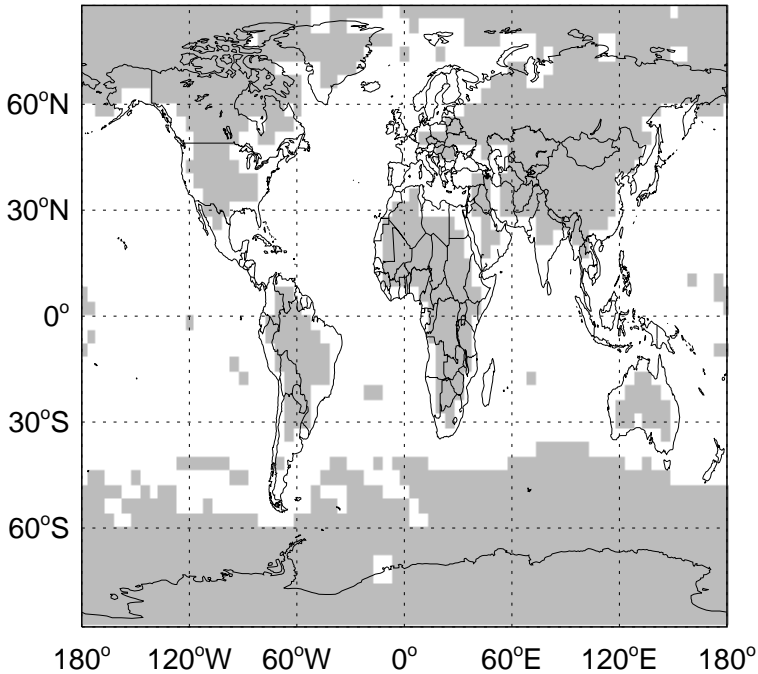
v11-02f-Run1 / v11-02e-Run1

Ratio: CO from MONOT emissions for Apr



v11-02f-Run1 / v11-02e-Run0

Ratio: CO ship emissions for Apr



v11-02f-Run1 / v11-02e-Run1

Ratio: CO ship emissions for Apr

