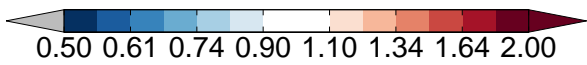
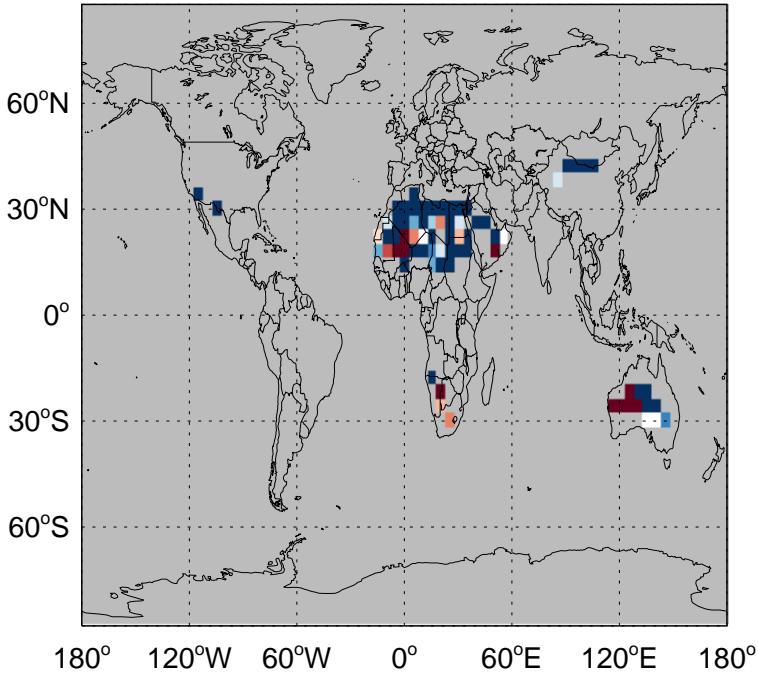


GEOS-Chem Emission Ratio Maps

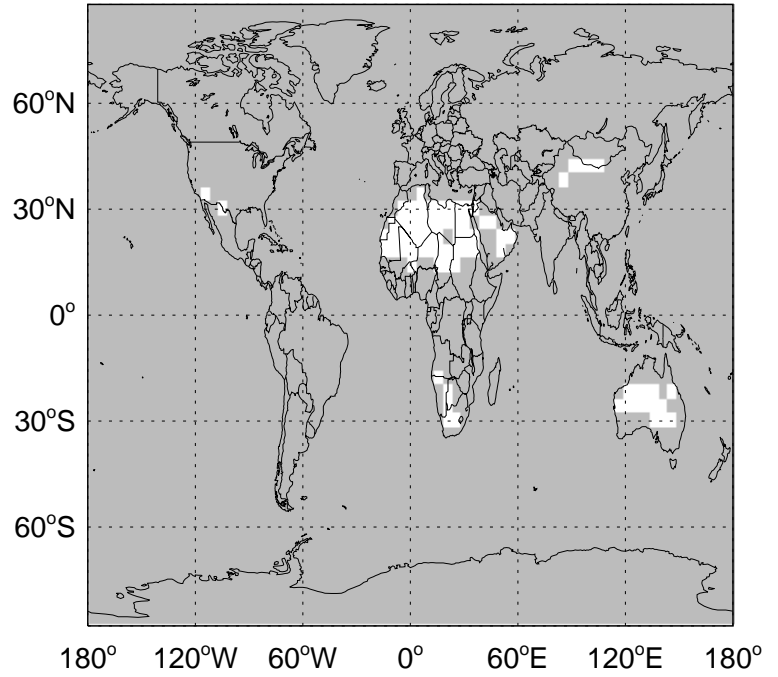
v11-02f-Run1 / v11-02e-Run0

Ratio: DST1 emissions for Apr



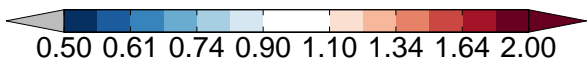
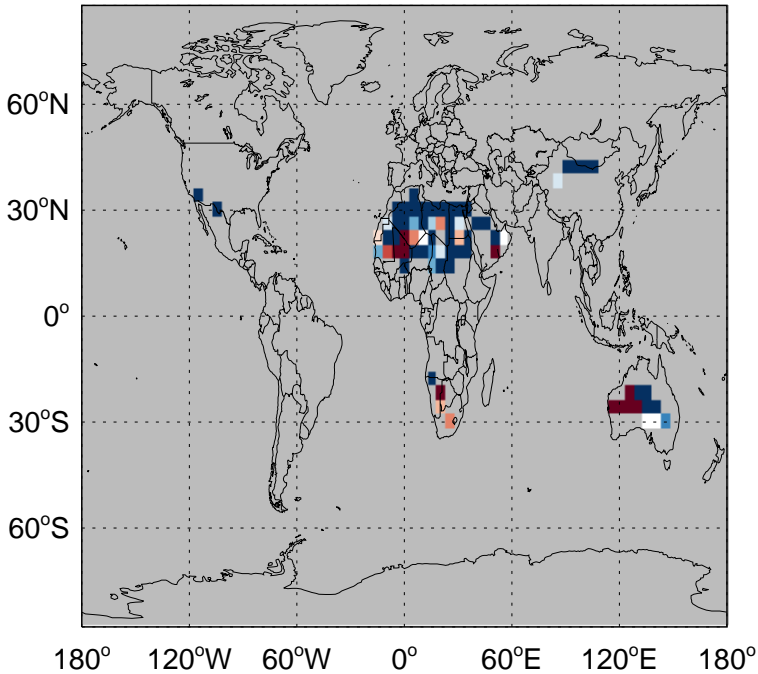
v11-02f-Run1 / v11-02e-Run1

Ratio: DST1 emissions for Apr



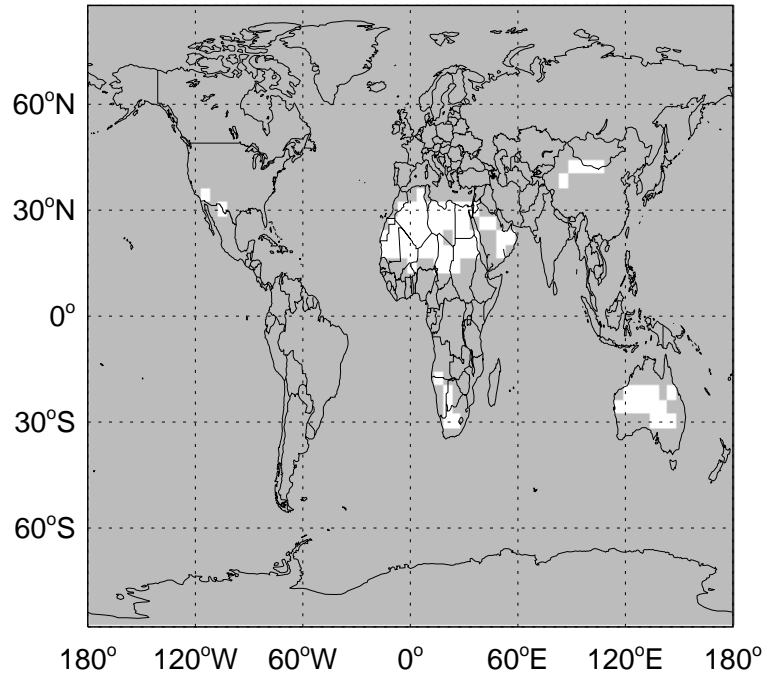
v11-02f-Run1 / v11-02e-Run0

Ratio: DST2 emissions for Apr



v11-02f-Run1 / v11-02e-Run1

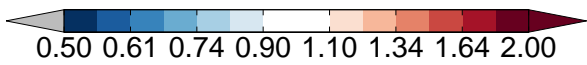
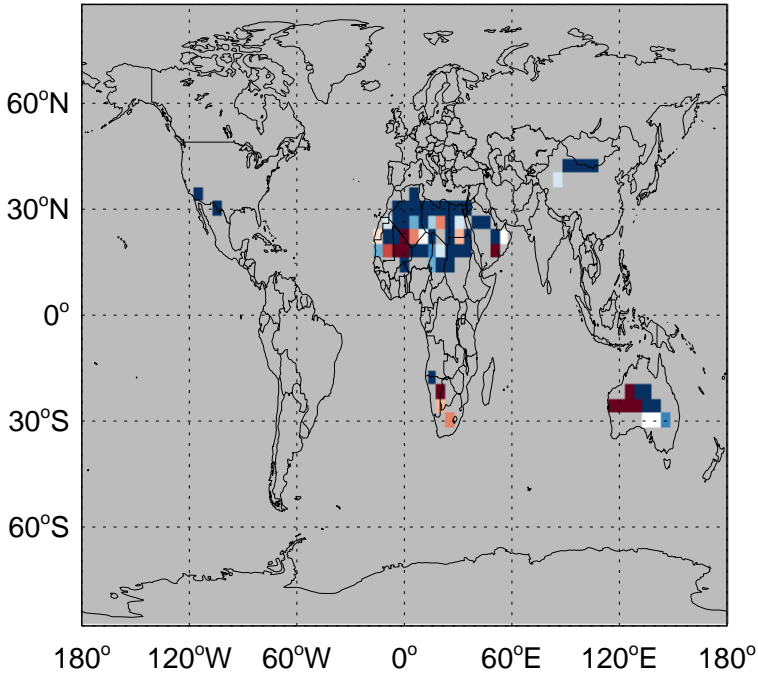
Ratio: DST2 emissions for Apr



GEOS-Chem Emission Ratio Maps

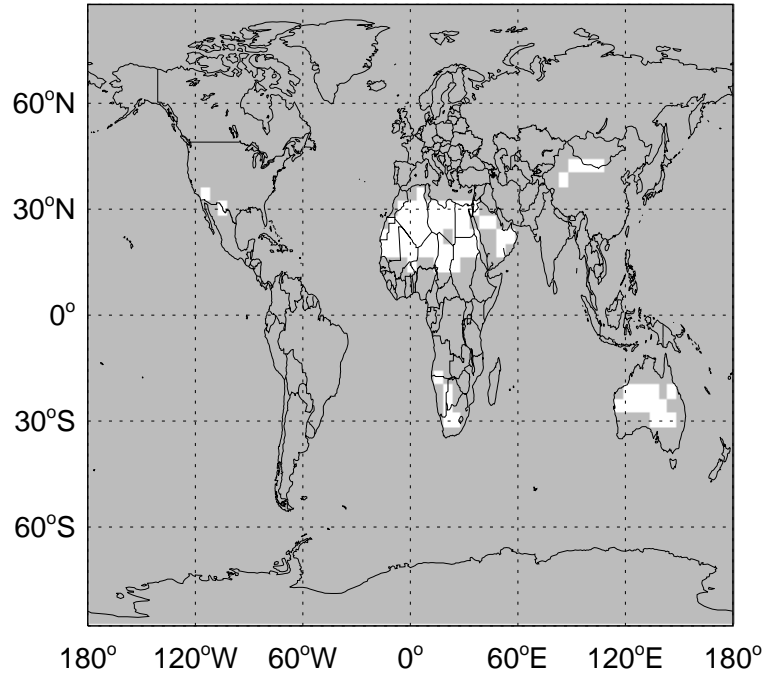
v11-02f-Run1 / v11-02e-Run0

Ratio: DST3 emissions for Apr



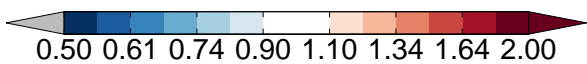
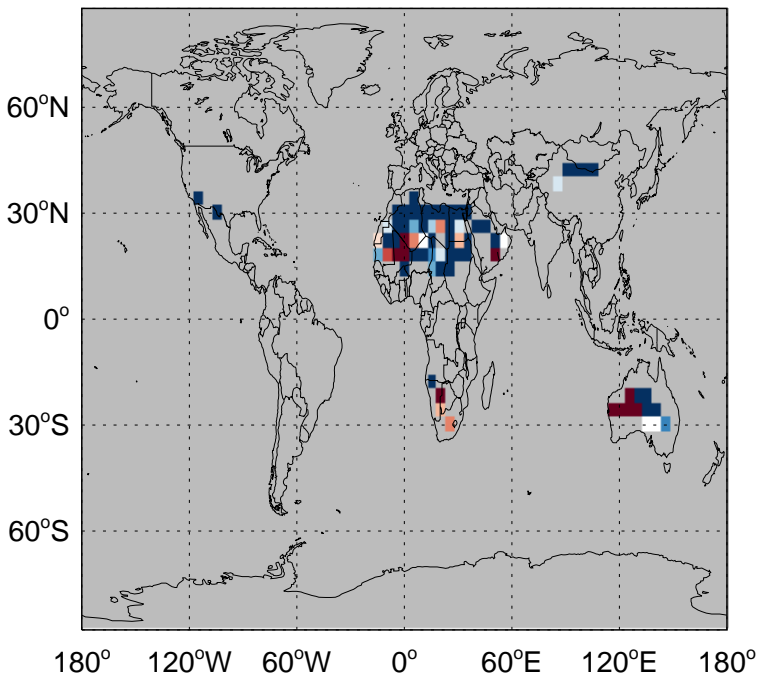
v11-02f-Run1 / v11-02e-Run1

Ratio: DST3 emissions for Apr



v11-02f-Run1 / v11-02e-Run0

Ratio: DST4 emissions for Apr



v11-02f-Run1 / v11-02e-Run1

Ratio: DST4 emissions for Apr

