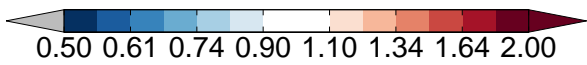
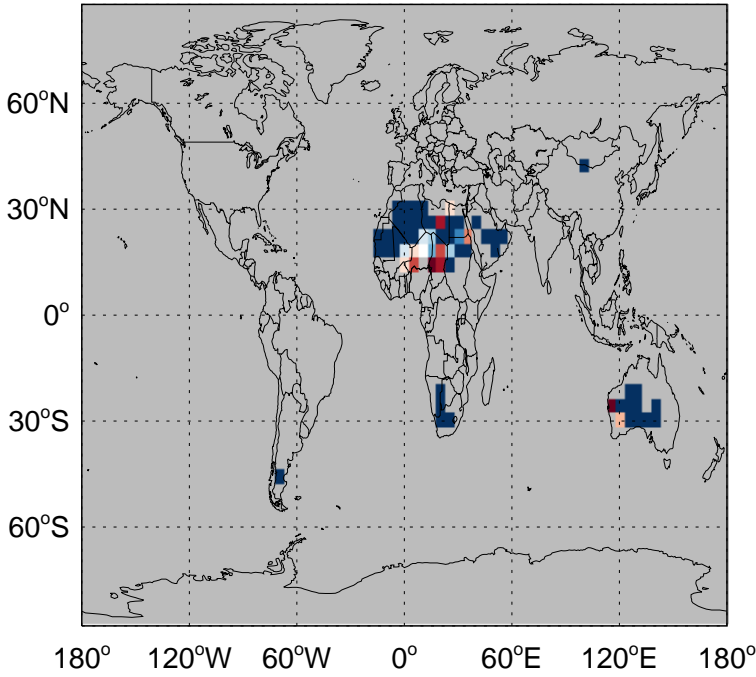


GEOS-Chem Emission Ratio Maps

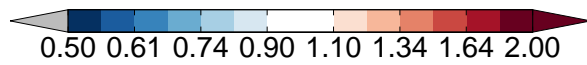
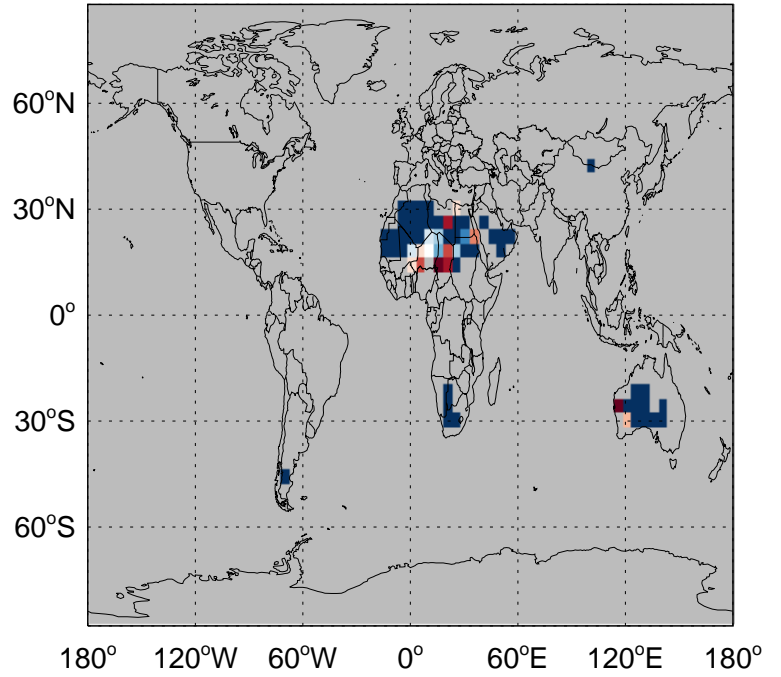
v11-02e-Run1 / v11-02e-Run0

Ratio: DST1 emissions for Jan



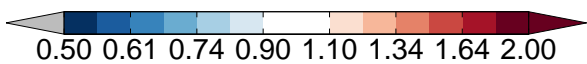
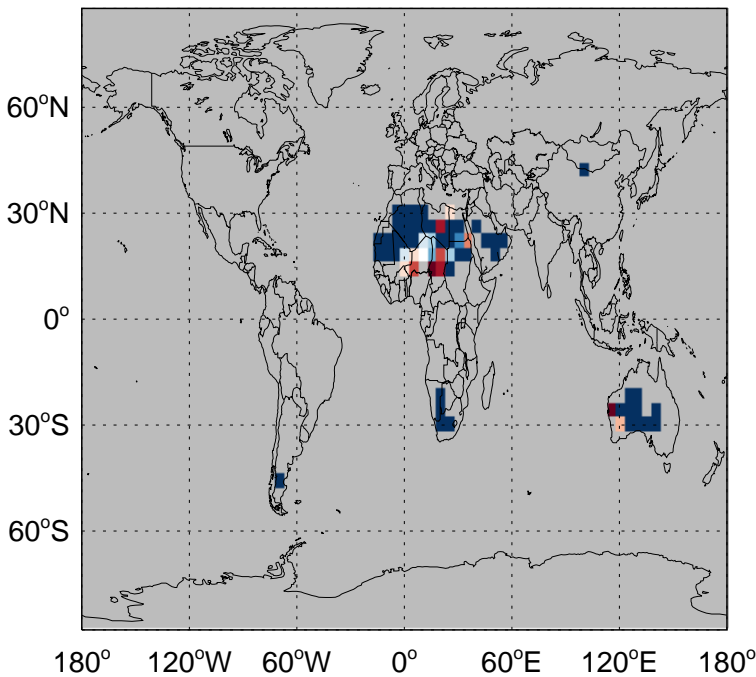
v11-02e-Run1 / v11-02e-Run0

Ratio: DST2 emissions for Jan



v11-02e-Run1 / v11-02e-Run0

Ratio: DST3 emissions for Jan



v11-02e-Run1 / v11-02e-Run0

Ratio: DST4 emissions for Jan

