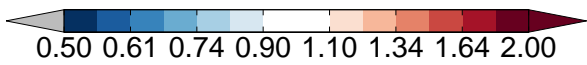
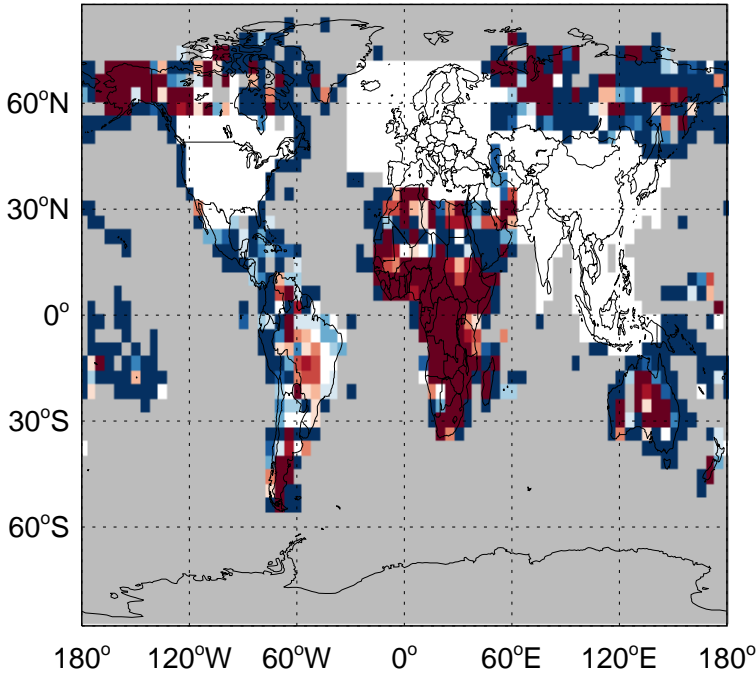


GEOS-Chem Emission Ratio Maps

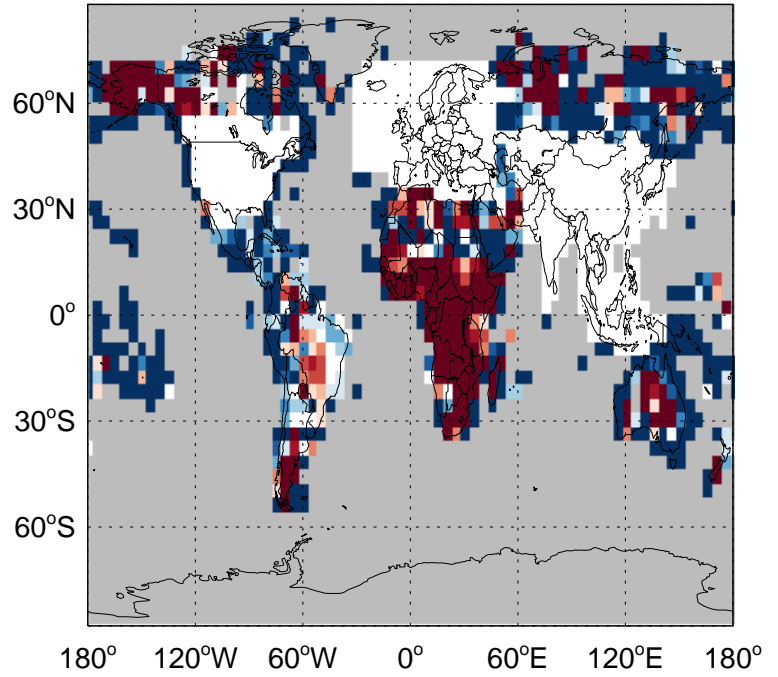
v11-02f-Run1 / v11-02e-Run0

Ratio: PRPE column anth+biof emissions for Oct



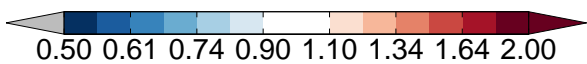
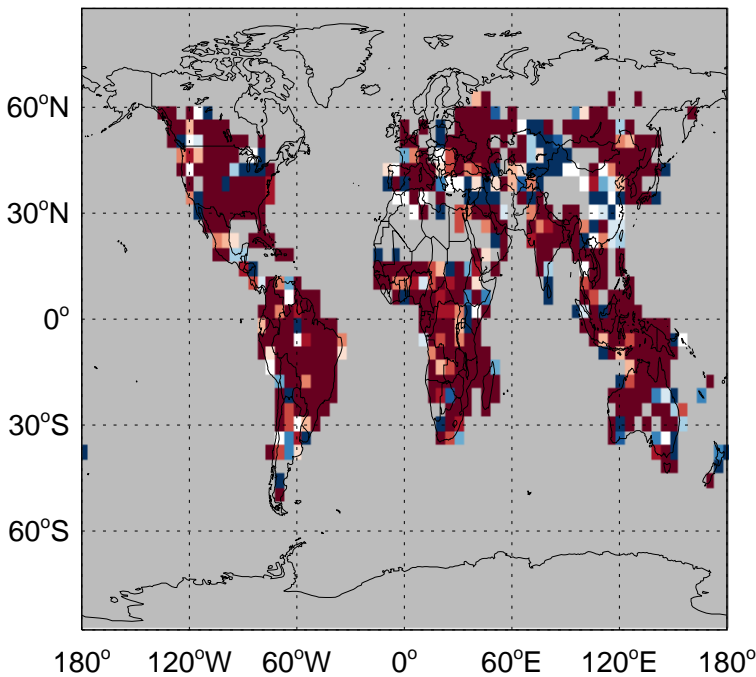
v11-02f-Run1 / v11-02e-Run1

Ratio: PRPE column anth+biof emissions for Oct



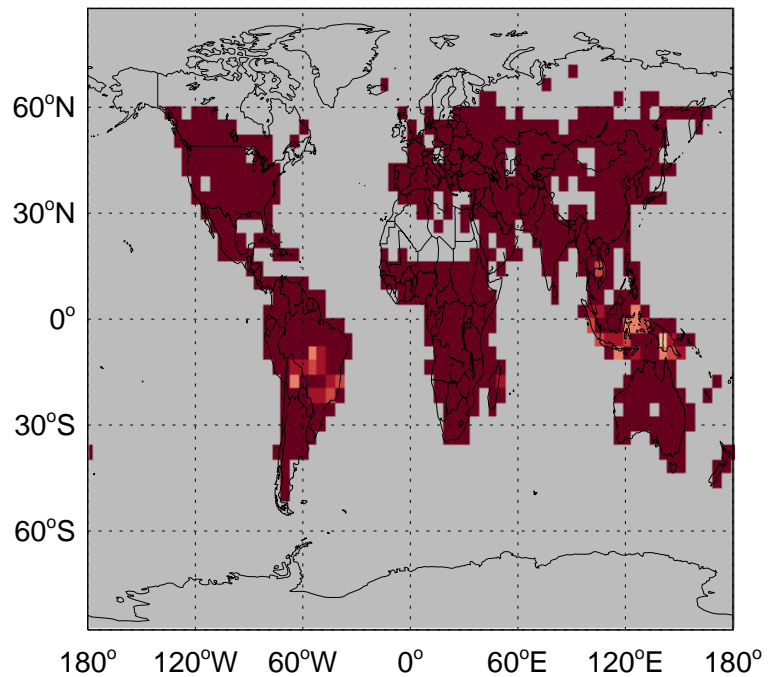
v11-02f-Run1 / v11-02e-Run0

Ratio: PRPE biomass emissions for Oct



v11-02f-Run1 / v11-02e-Run1


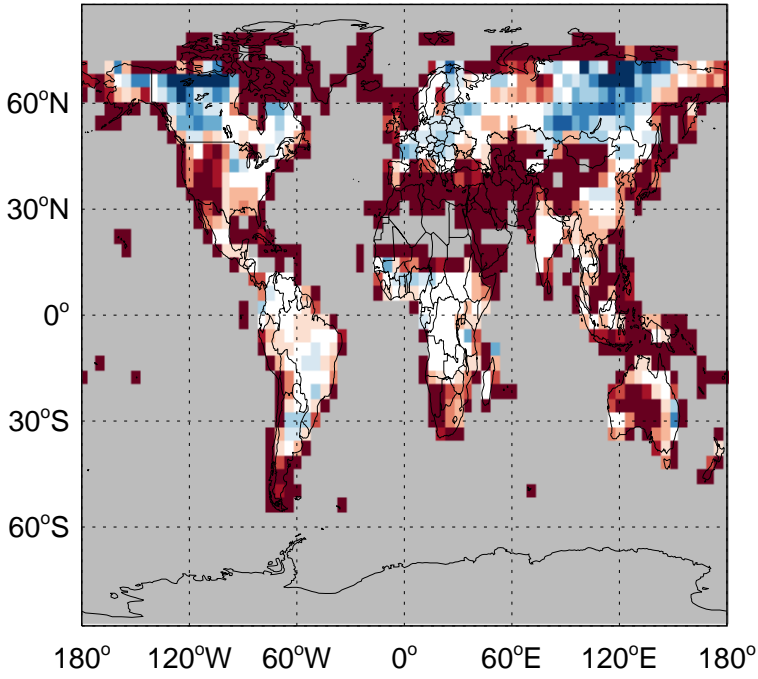
Ratio: PRPE biomass emissions for Oct



GEOS-Chem Emission Ratio Maps

v11-02f-Run1 / v11-02e-Run0

Ratio: PRPE biogenic emissions for Oct



v11-02f-Run1 / v11-02e-Run1

Ratio: PRPE biogenic emissions for Oct

