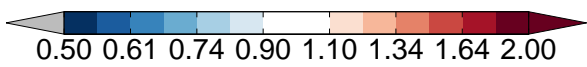
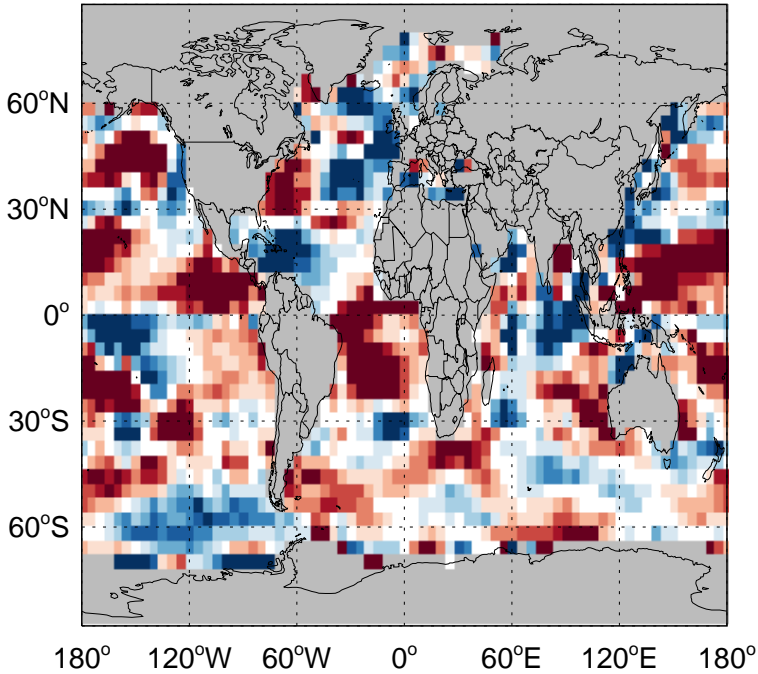


# GEOS-Chem Emission Ratio Maps

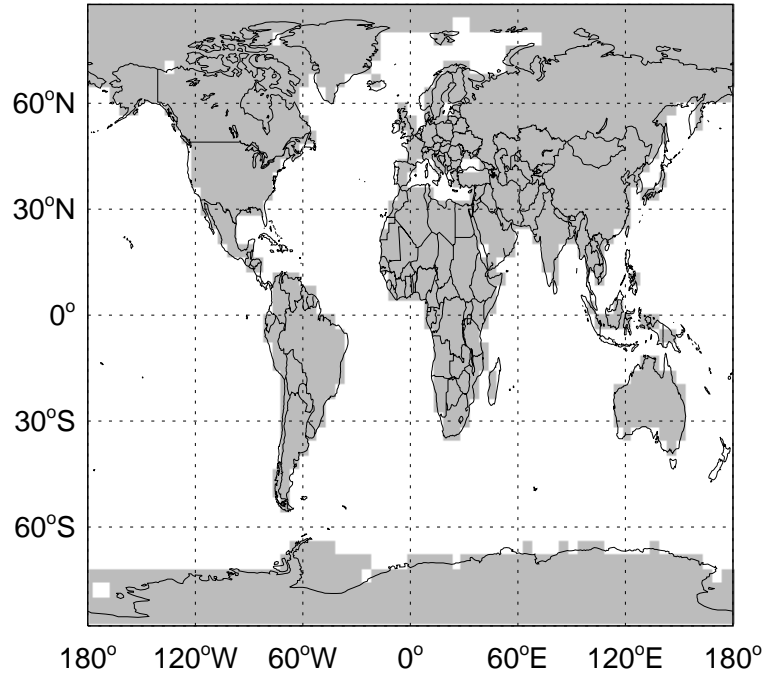
v11-02f-Run1 / v11-02e-Run0

Ratio: Accum-mode sea salt emissions for Apr



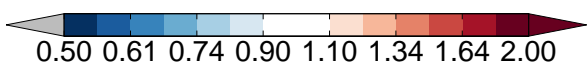
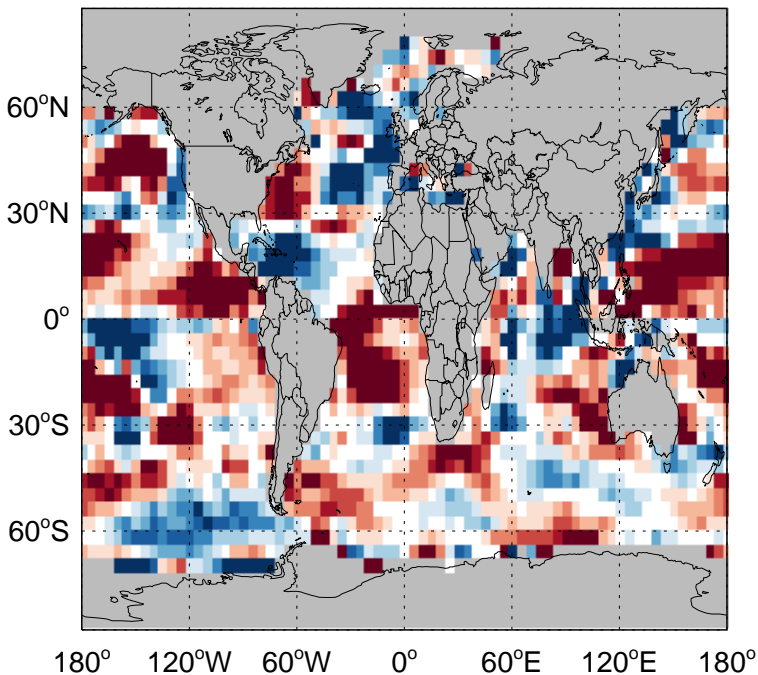
v11-02f-Run1 / v11-02e-Run1

Ratio: Accum-mode sea salt emissions for Apr



v11-02f-Run1 / v11-02e-Run0

Ratio: Coarse-mode sea salt emissions for Apr



v11-02f-Run1 / v11-02e-Run1

Ratio: Coarse-mode sea salt emissions for Apr

