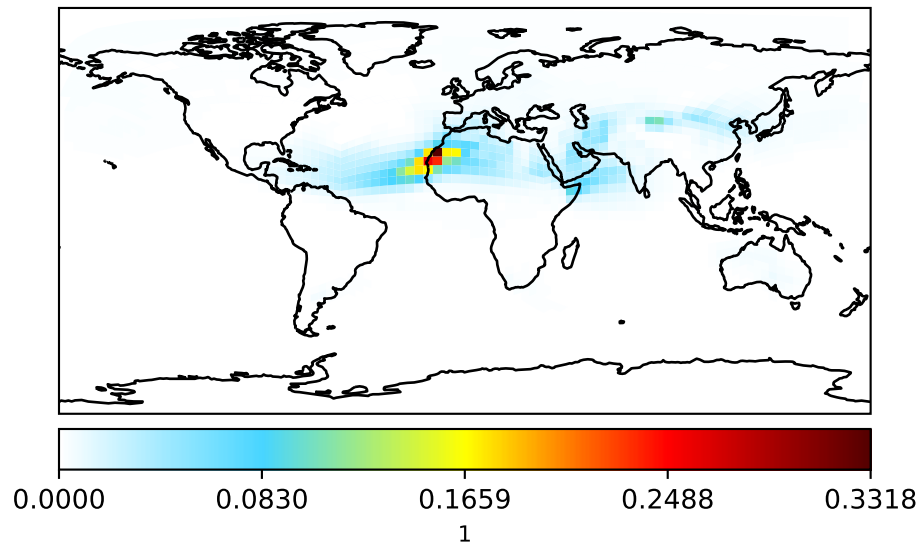
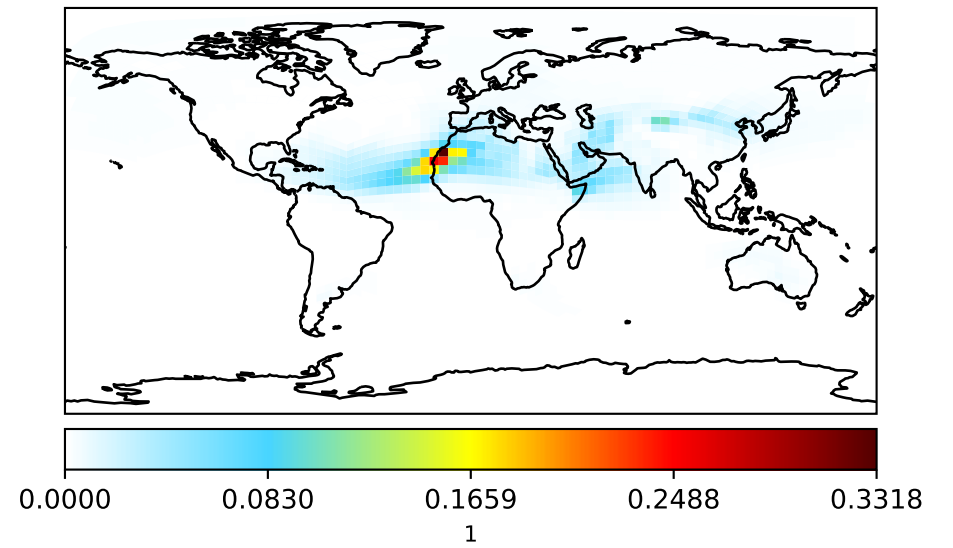


Column_AOD_Dust

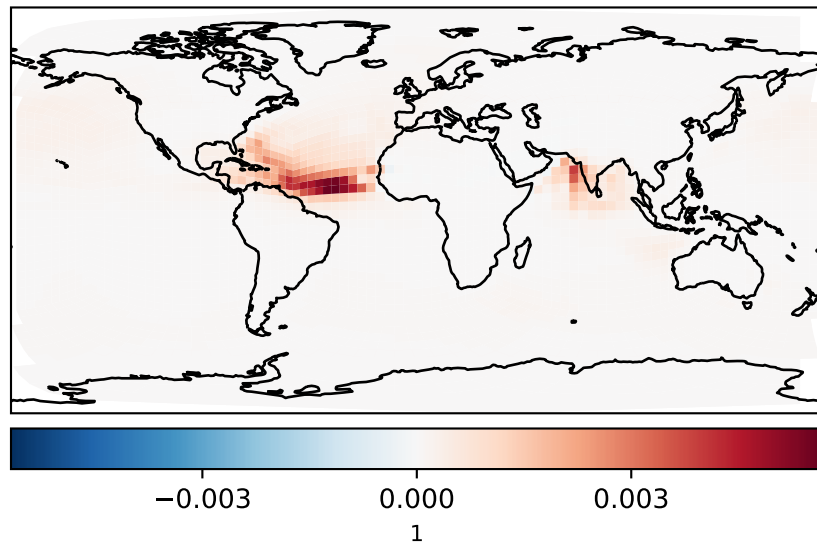
Processed GEOS-FP input, 3-hr winds (Ref)
c24



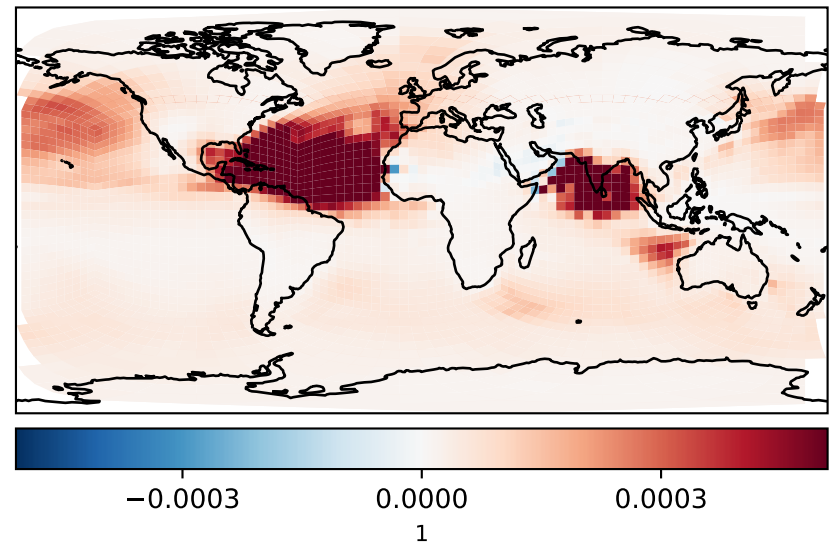
Raw GEOS-FP input, 3-hr winds (Dev)
c24



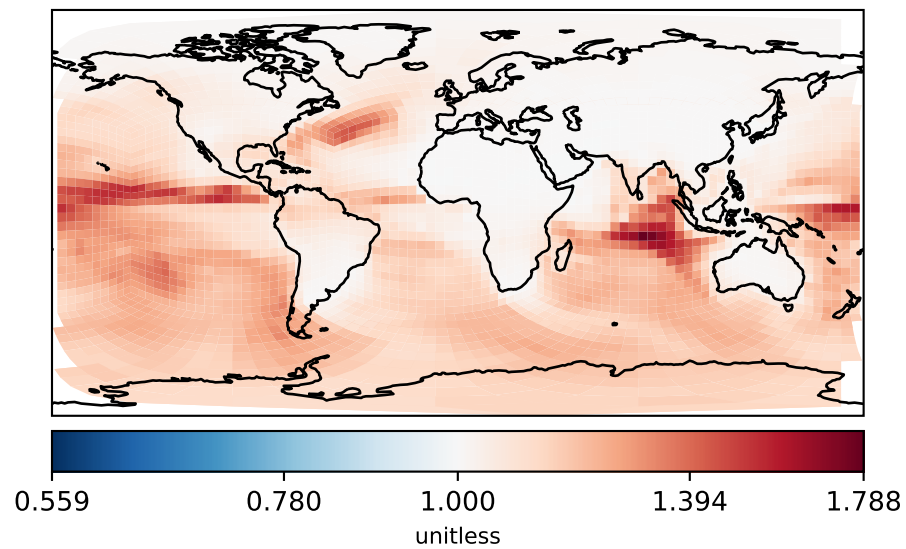
Difference
Dev - Ref, Dynamic Range



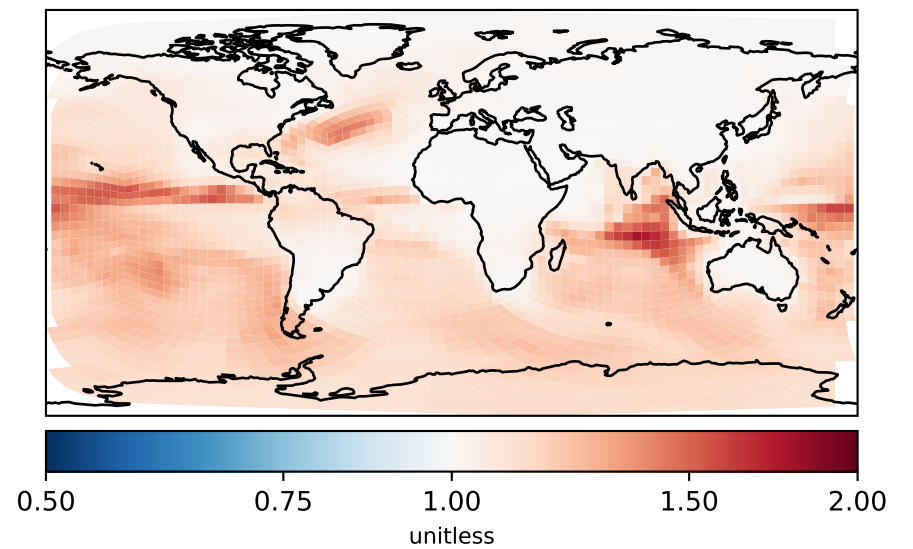
Difference
Dev - Ref, Restricted Range [5%,95%]



Ratio
Dev/Ref, Dynamic Range

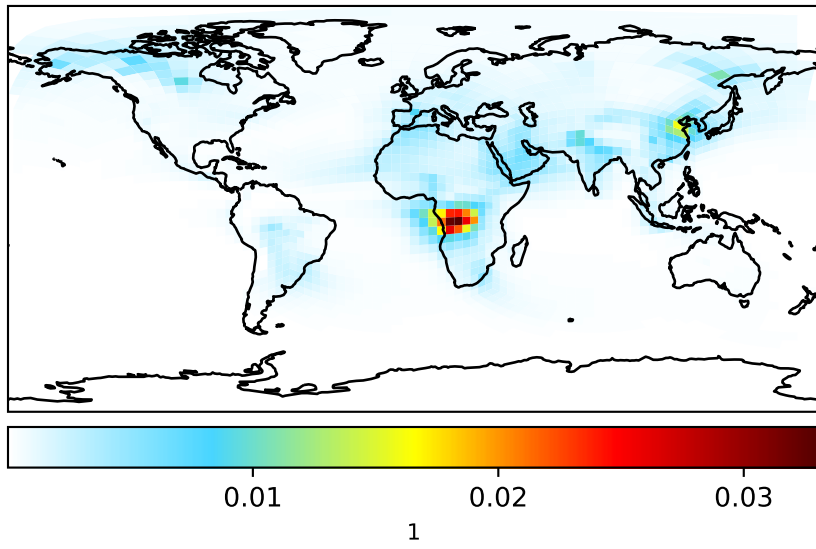


Ratio
Dev/Ref, Fixed Range

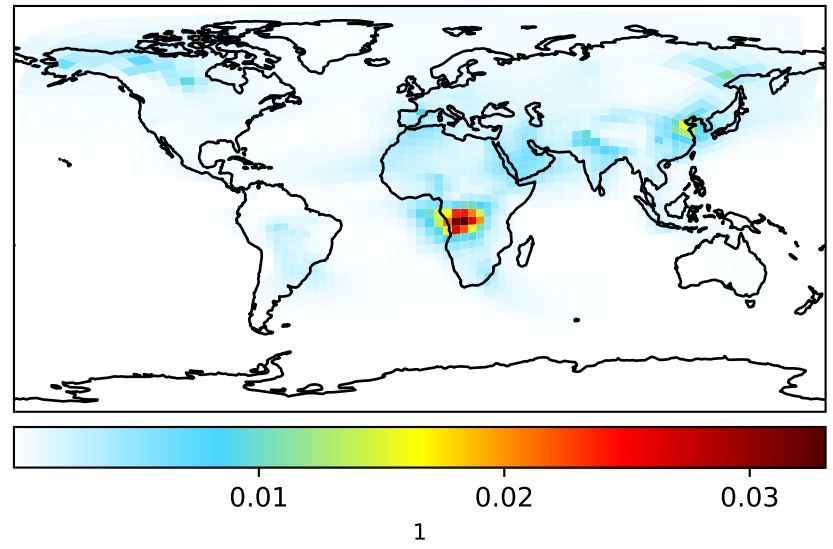


Column_AOD_BCPI

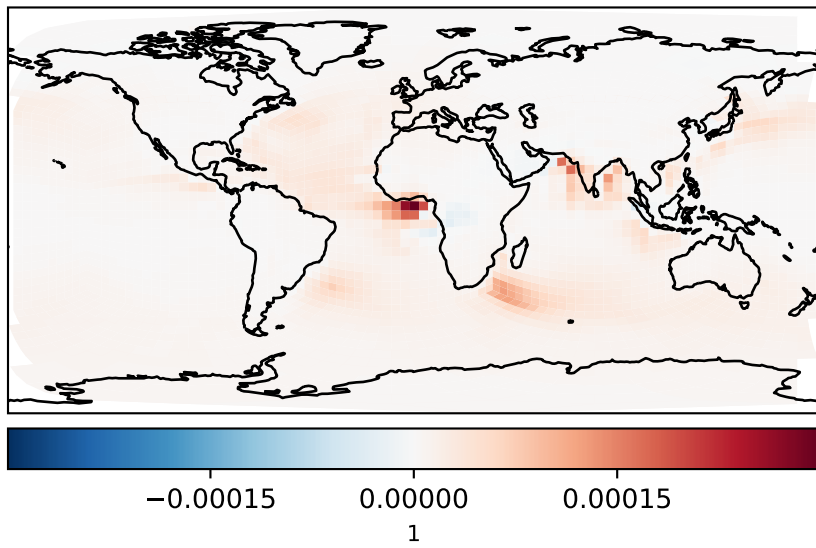
Processed GEOS-FP input, 3-hr winds (Ref)
c24



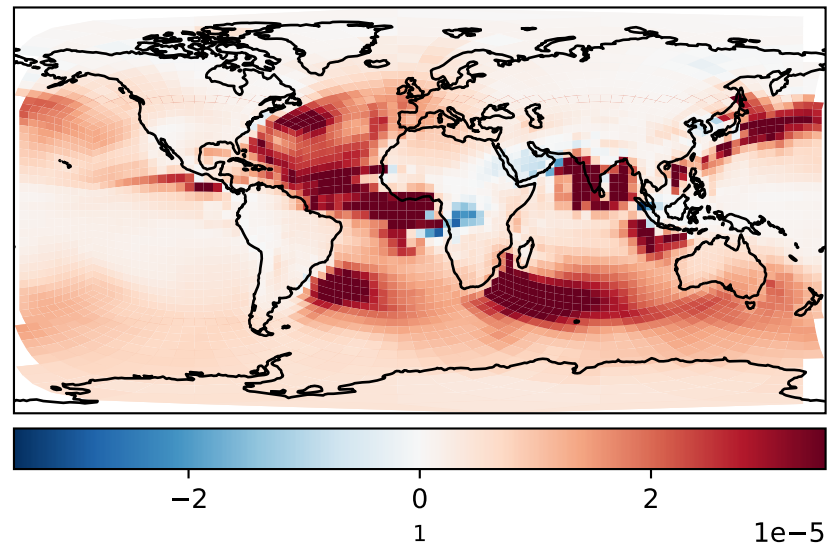
Raw GEOS-FP input, 3-hr winds (Dev)
c24



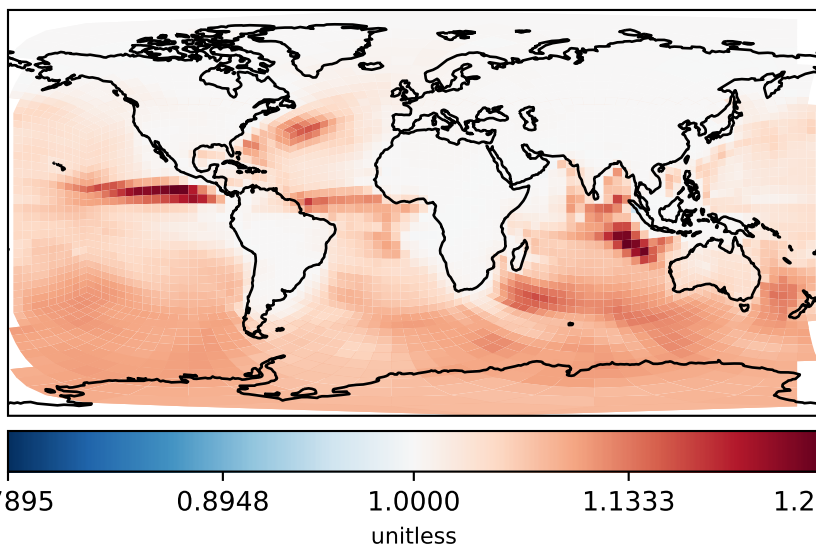
Difference
Dev - Ref, Dynamic Range



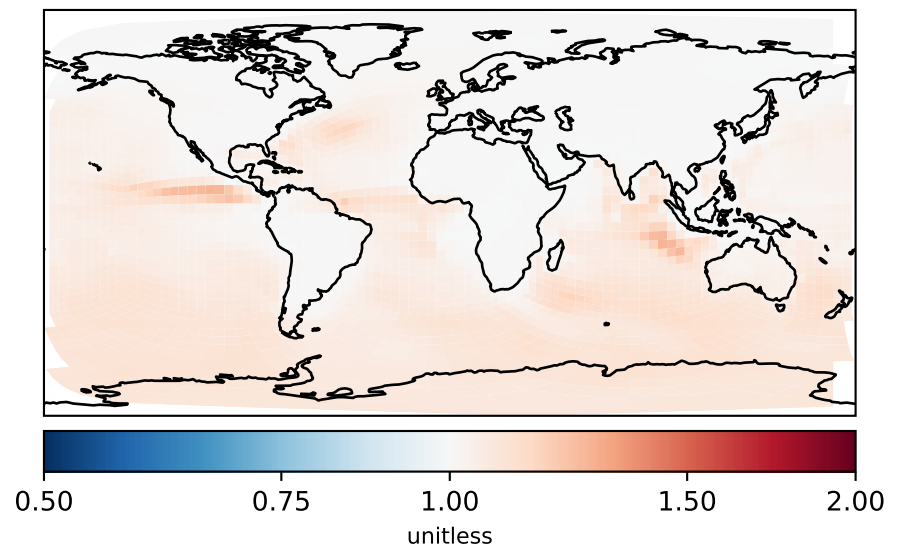
Difference
Dev - Ref, Restricted Range [5%,95%]



Ratio
Dev/Ref, Dynamic Range

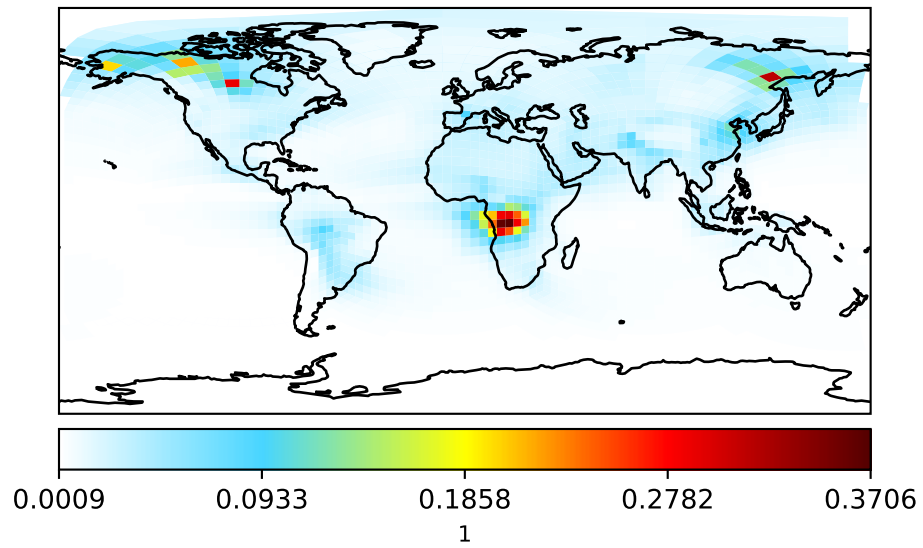


Ratio
Dev/Ref, Fixed Range

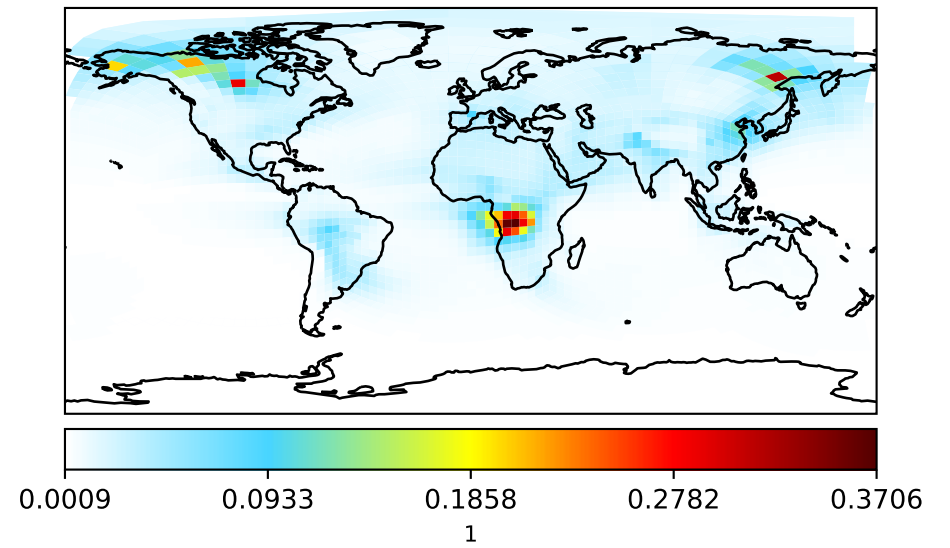


Column_AOD_OCPI

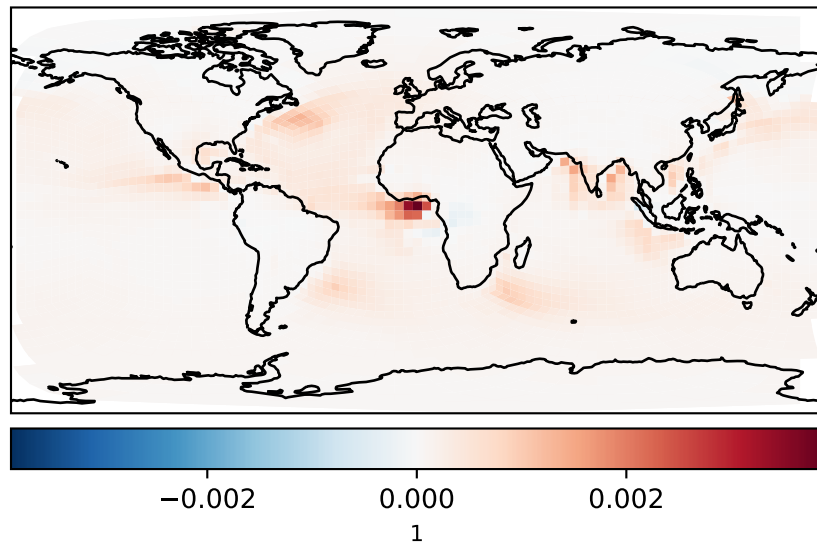
Processed GEOS-FP input, 3-hr winds (Ref)
c24



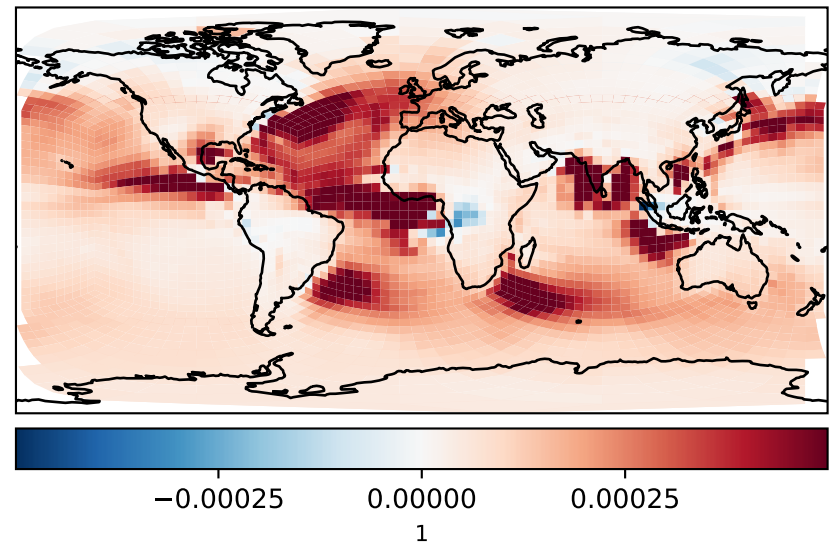
Raw GEOS-FP input, 3-hr winds (Dev)
c24



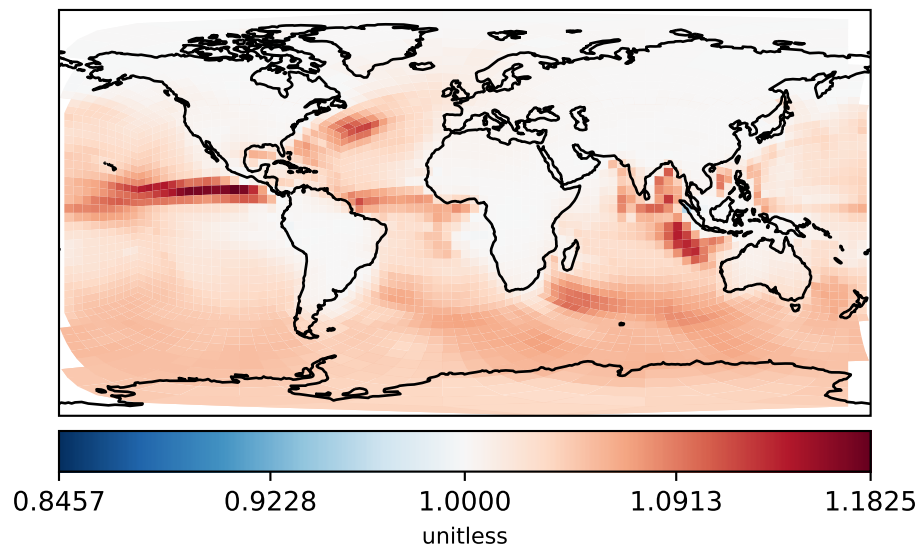
Difference
Dev - Ref, Dynamic Range



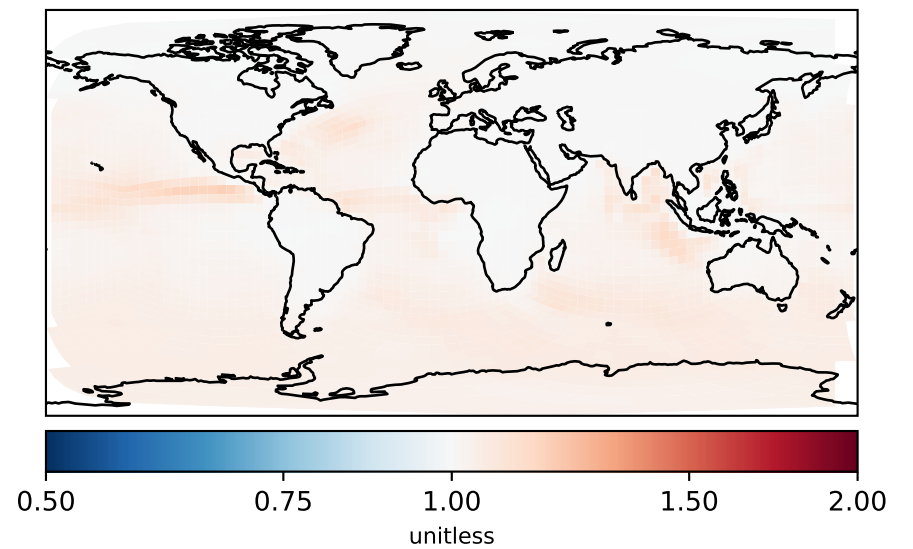
Difference
Dev - Ref, Restricted Range [5%,95%]



Ratio
Dev/Ref, Dynamic Range

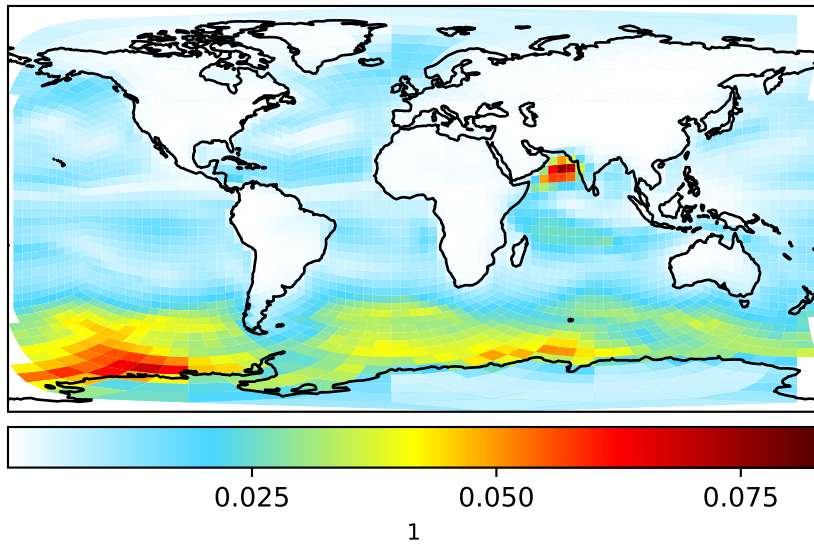


Ratio
Dev/Ref, Fixed Range

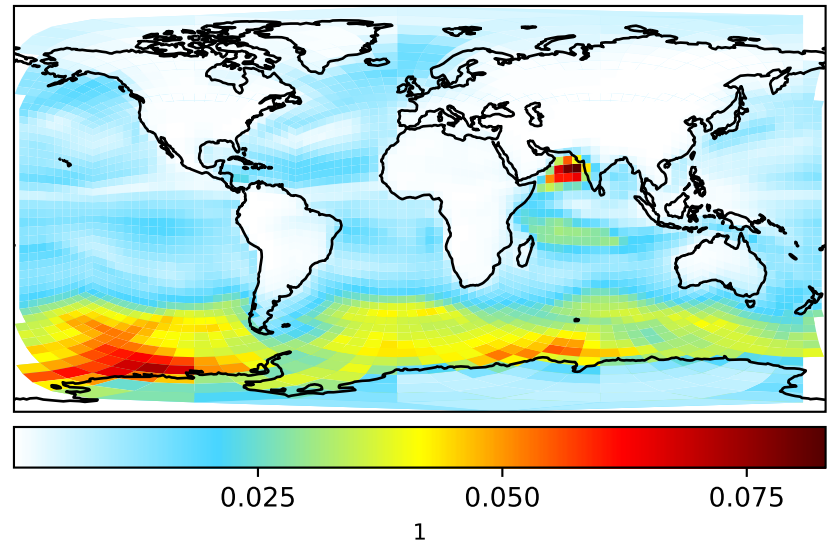


Column_AOD_SALA

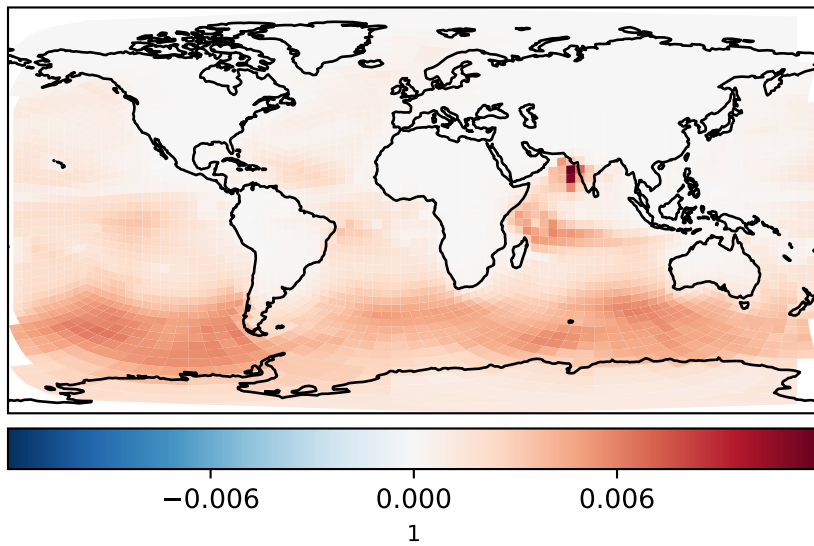
Processed GEOS-FP input, 3-hr winds (Ref)
c24



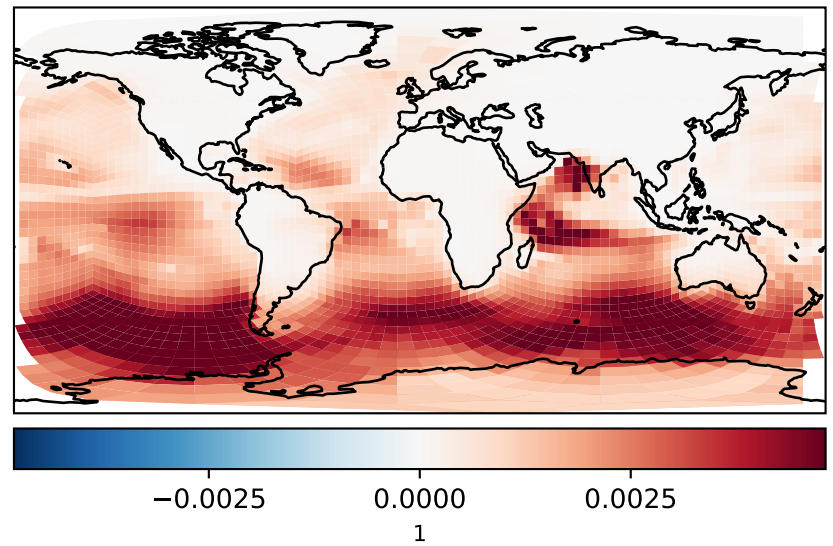
Raw GEOS-FP input, 3-hr winds (Dev)
c24



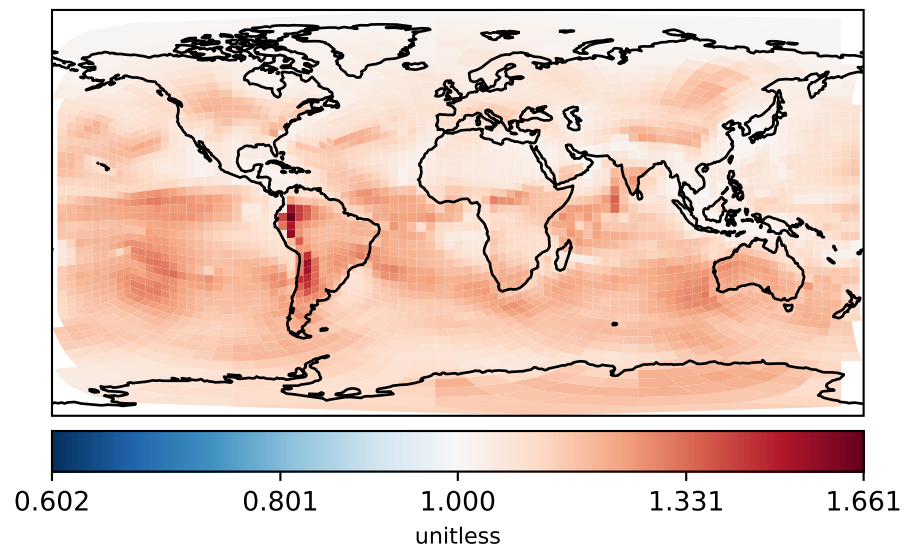
Difference
Dev - Ref, Dynamic Range



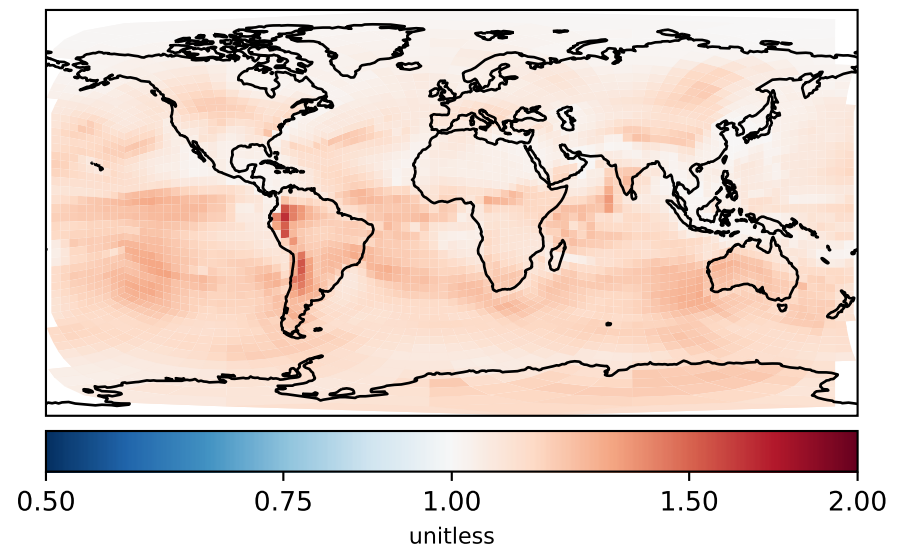
Difference
Dev - Ref, Restricted Range [5%,95%]



Ratio
Dev/Ref, Dynamic Range

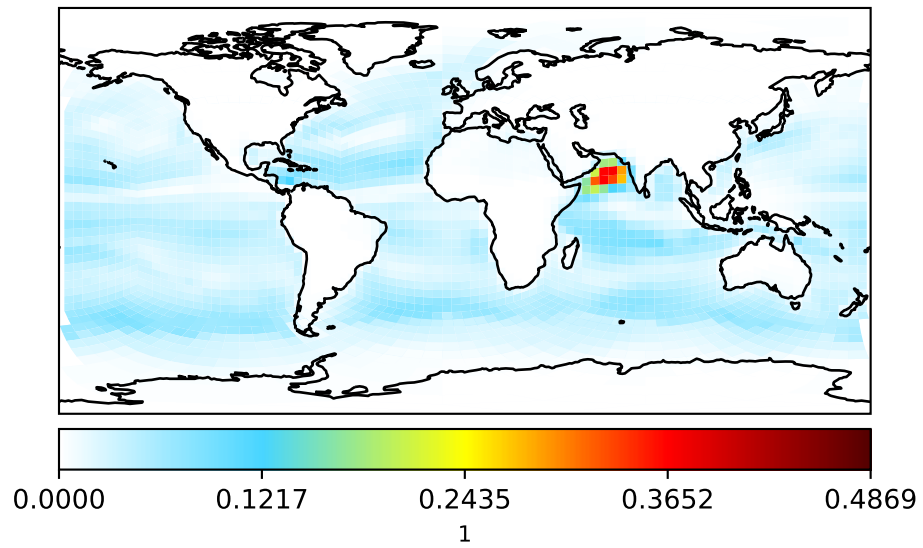


Ratio
Dev/Ref, Fixed Range

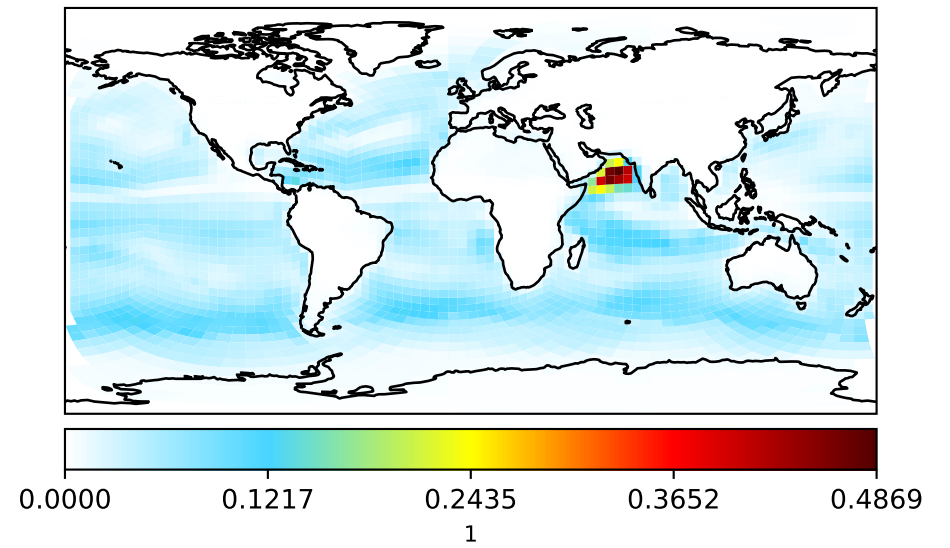


Column_AOD_SALC

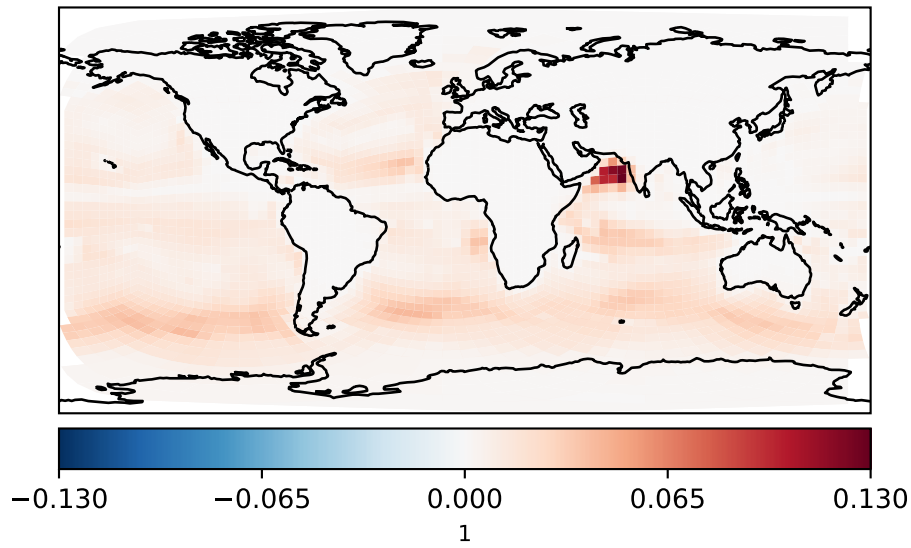
Processed GEOS-FP input, 3-hr winds (Ref)
c24



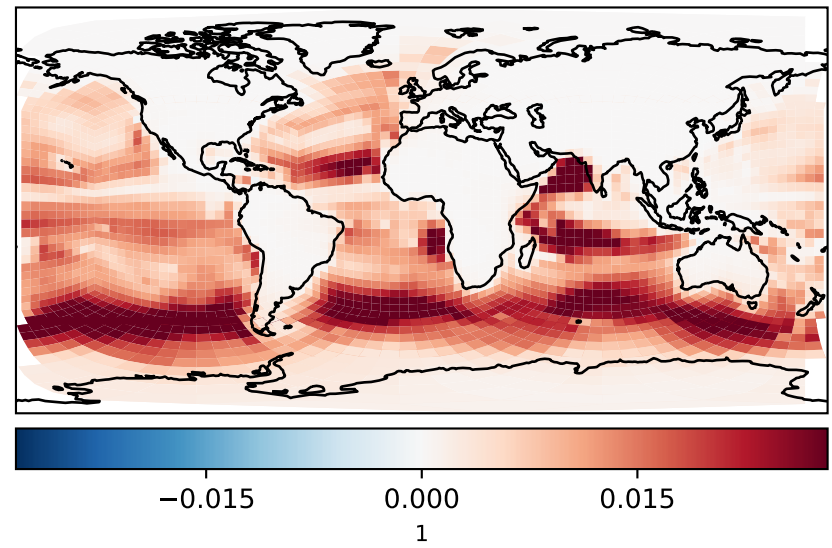
Raw GEOS-FP input, 3-hr winds (Dev)
c24



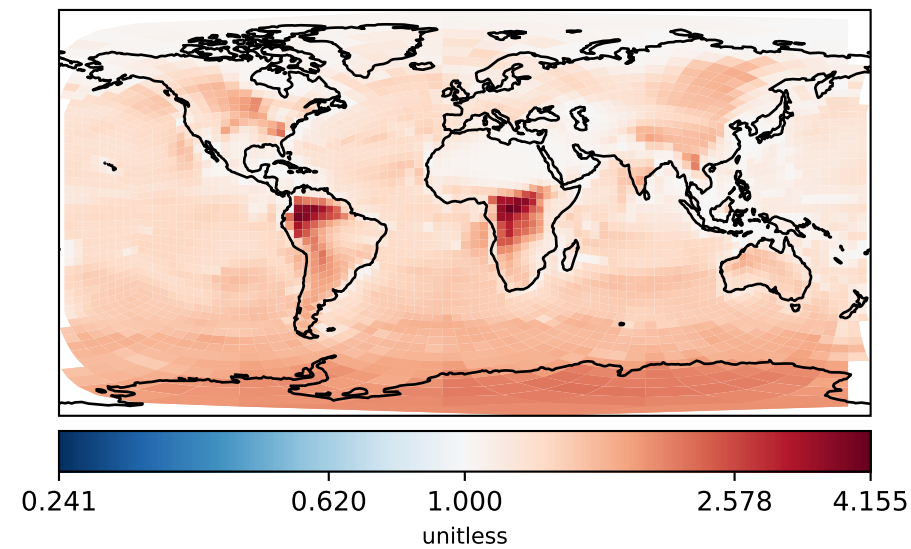
Difference
Dev - Ref, Dynamic Range



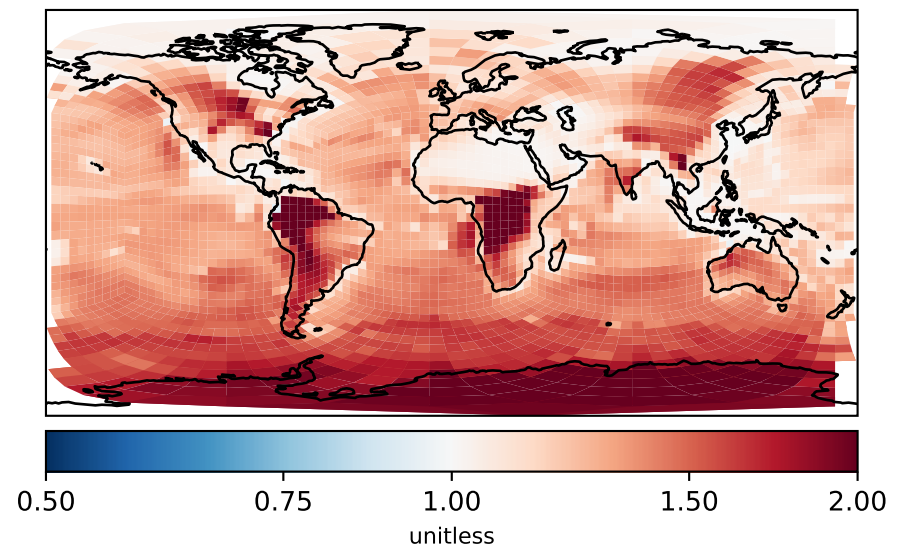
Difference
Dev - Ref, Restricted Range [5%,95%]



Ratio
Dev/Ref, Dynamic Range

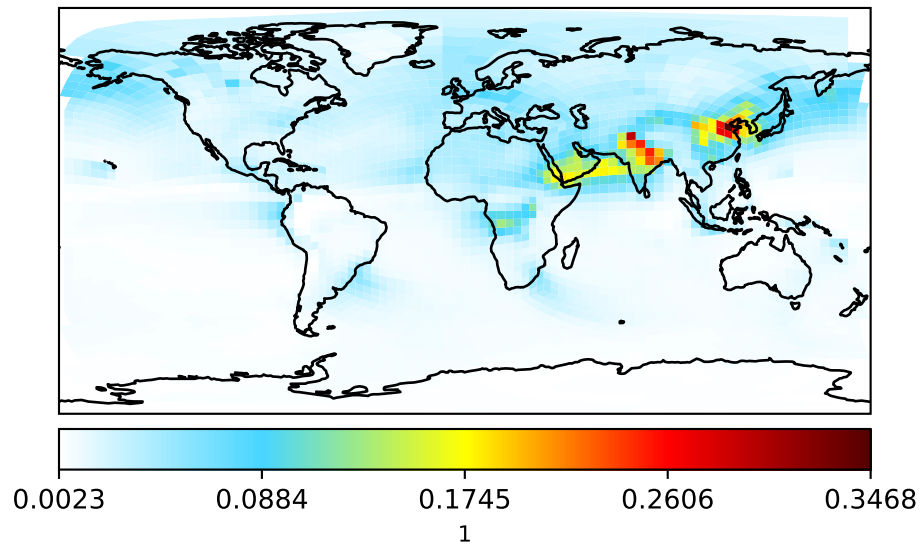


Ratio
Dev/Ref, Fixed Range

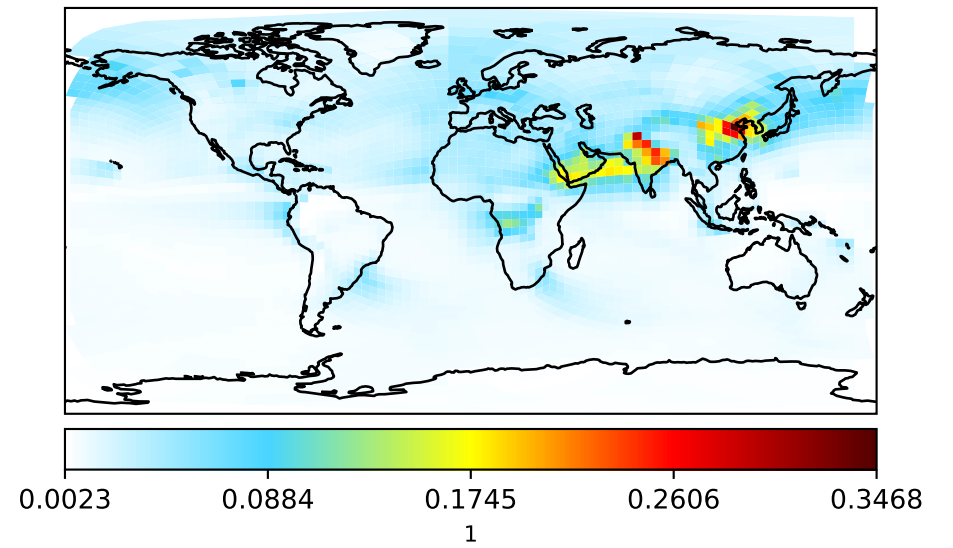


Column_AOD_SO4

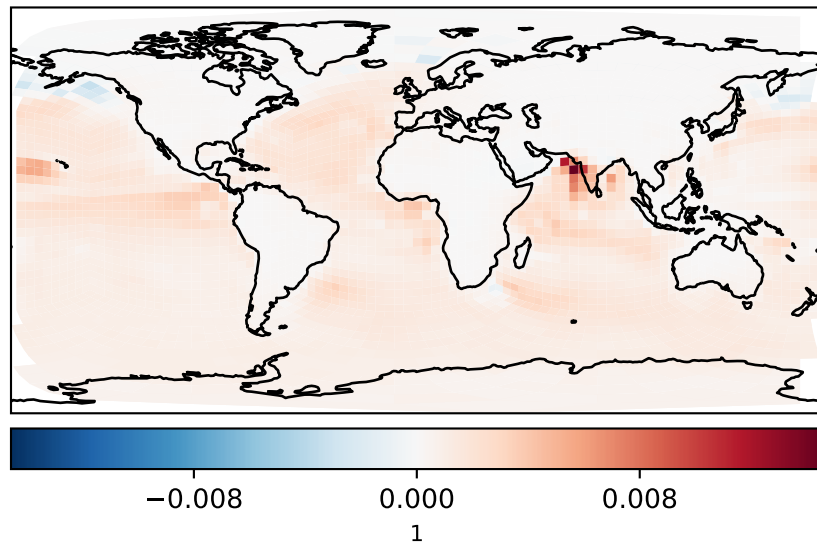
Processed GEOS-FP input, 3-hr winds (Ref)
c24



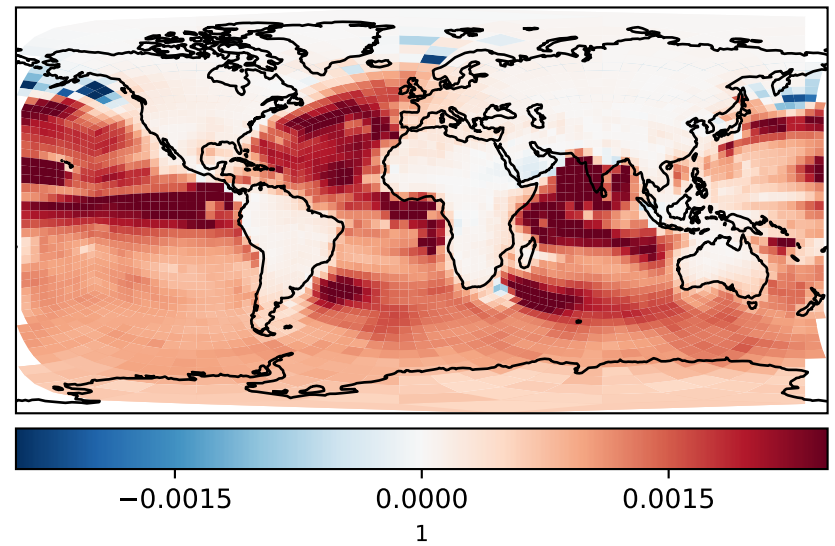
Raw GEOS-FP input, 3-hr winds (Dev)
c24



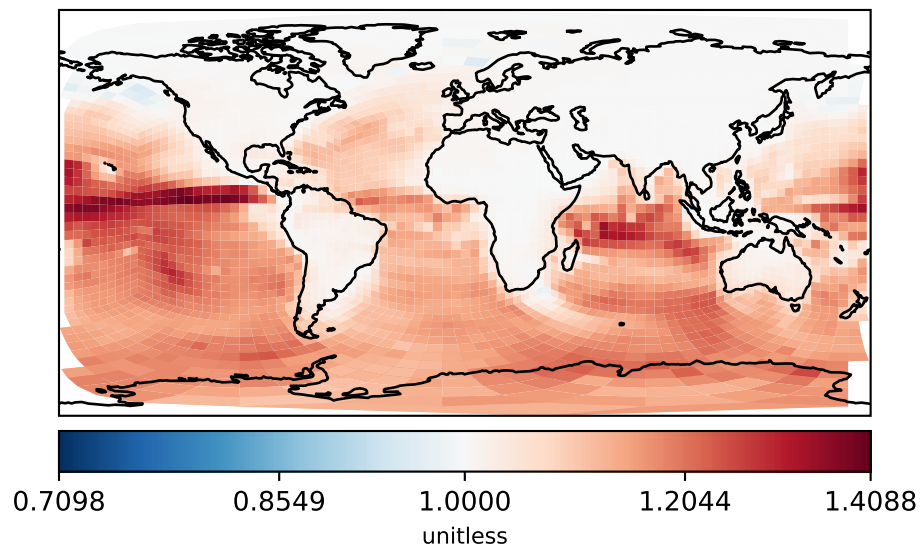
Difference
Dev - Ref, Dynamic Range



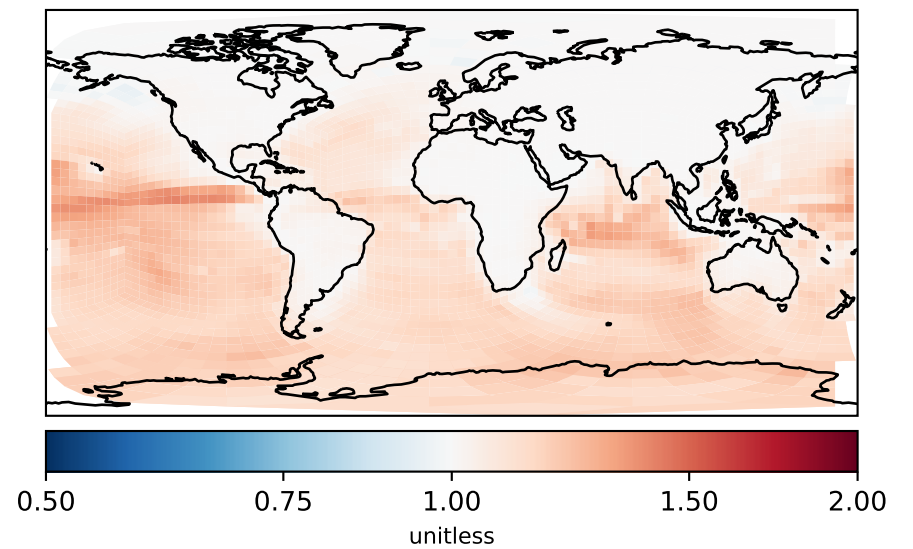
Difference
Dev - Ref, Restricted Range [5%,95%]



Ratio
Dev/Ref, Dynamic Range

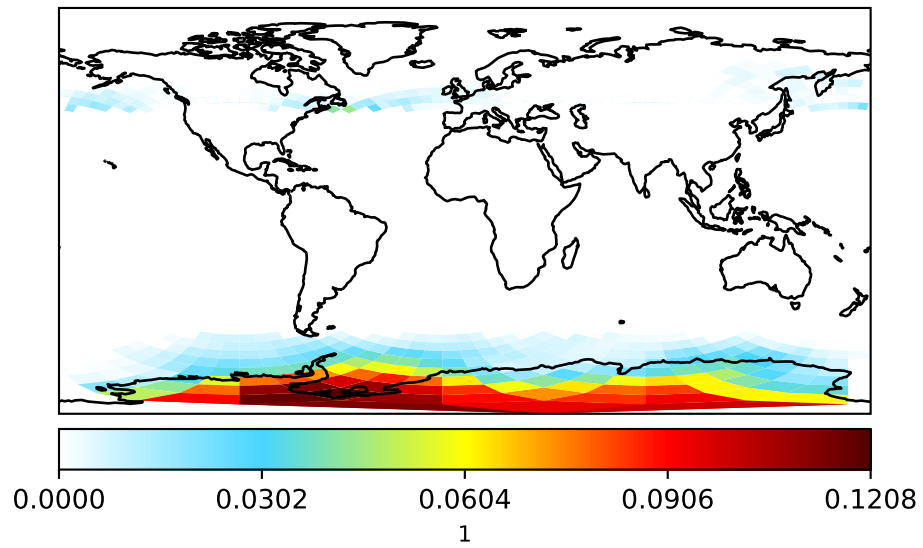


Ratio
Dev/Ref, Fixed Range

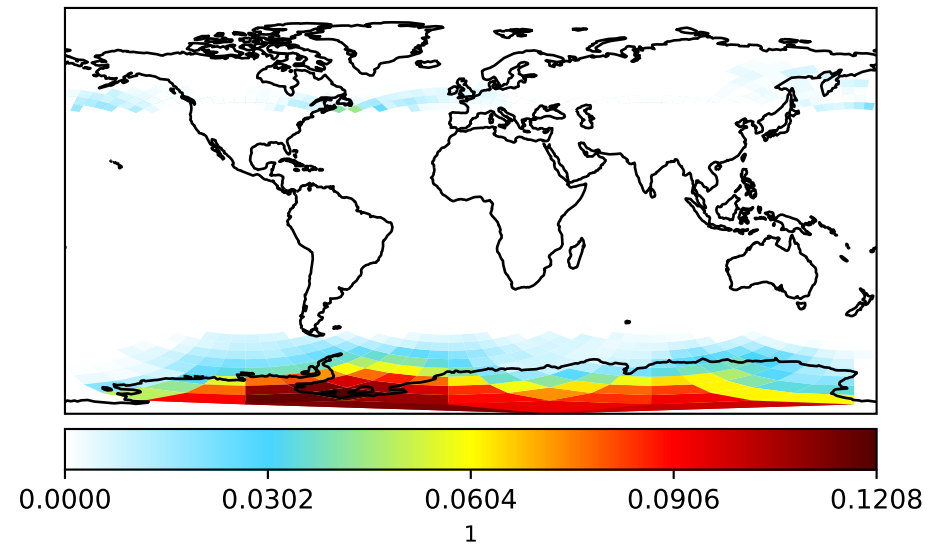


Column_AOD_Polar_Strat_Cloud

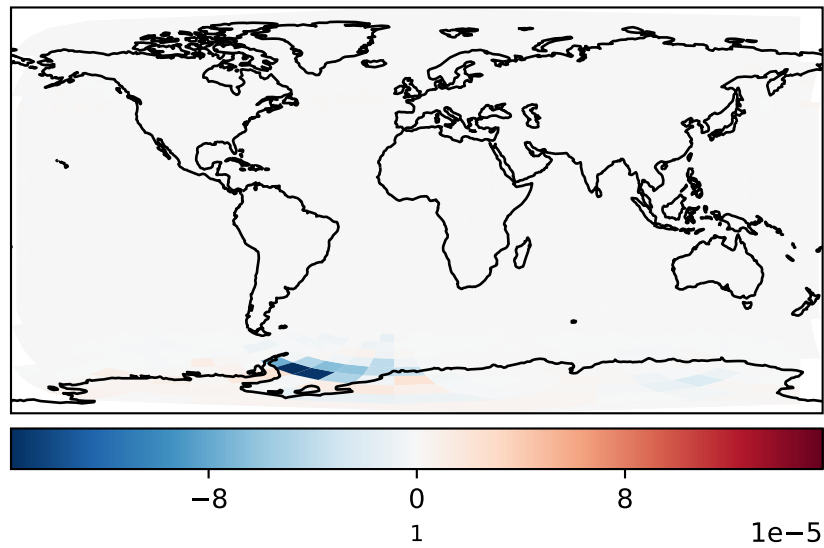
Processed GEOS-FP input, 3-hr winds (Ref)
c24



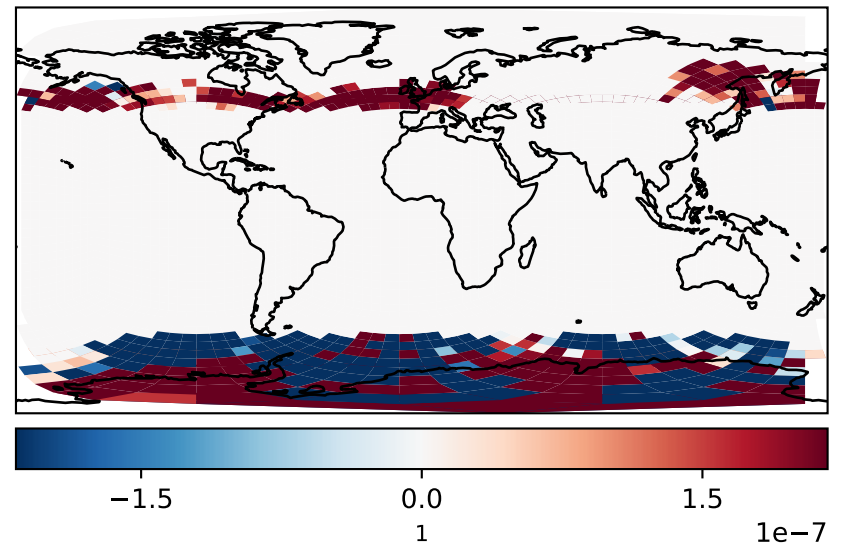
Raw GEOS-FP input, 3-hr winds (Dev)
c24



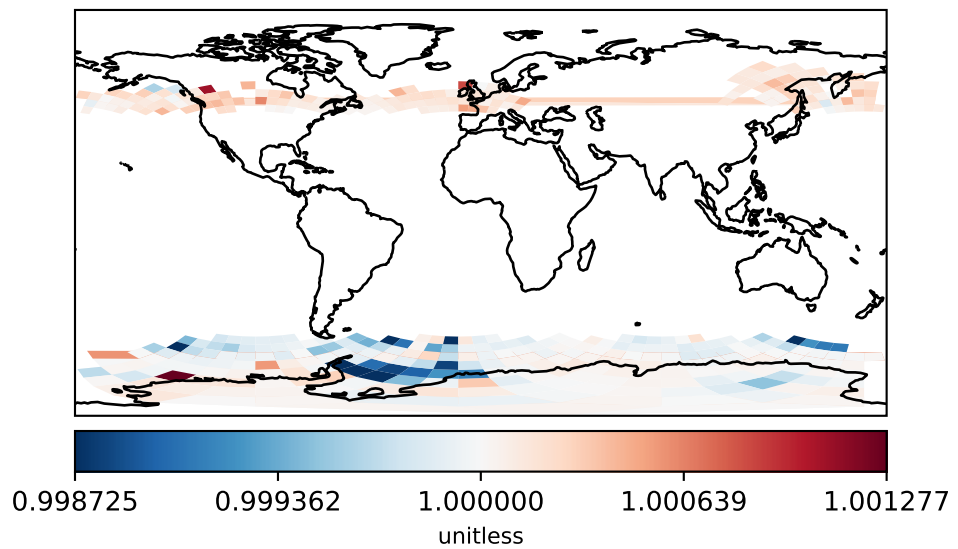
Difference
Dev - Ref, Dynamic Range



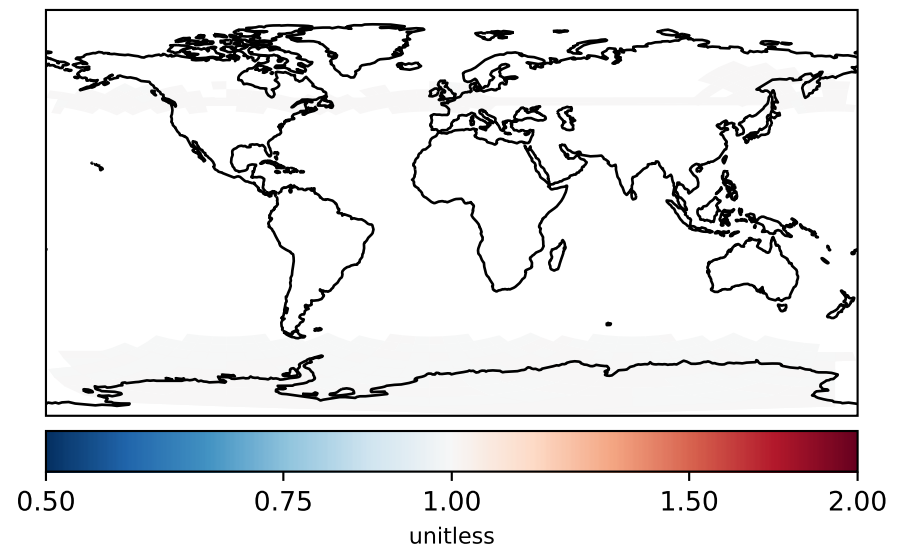
Difference
Dev - Ref, Restricted Range [5%,95%]



Ratio
Dev/Ref, Dynamic Range

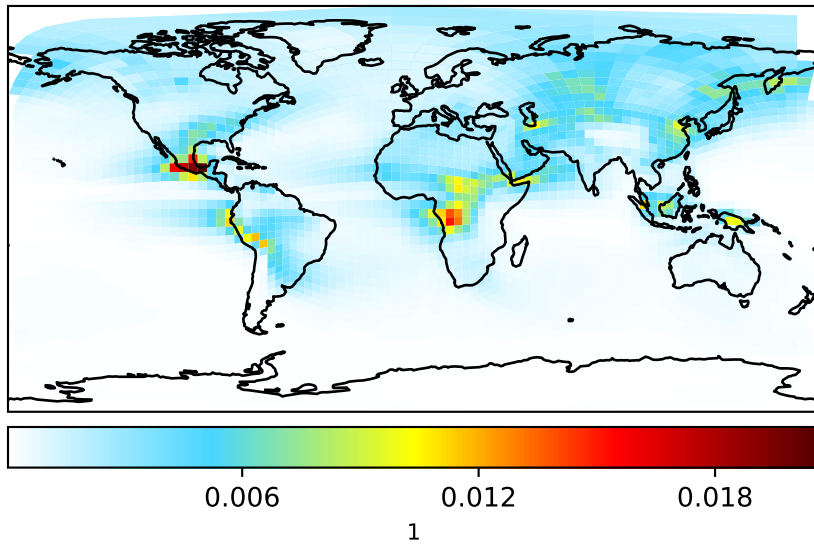


Ratio
Dev/Ref, Fixed Range

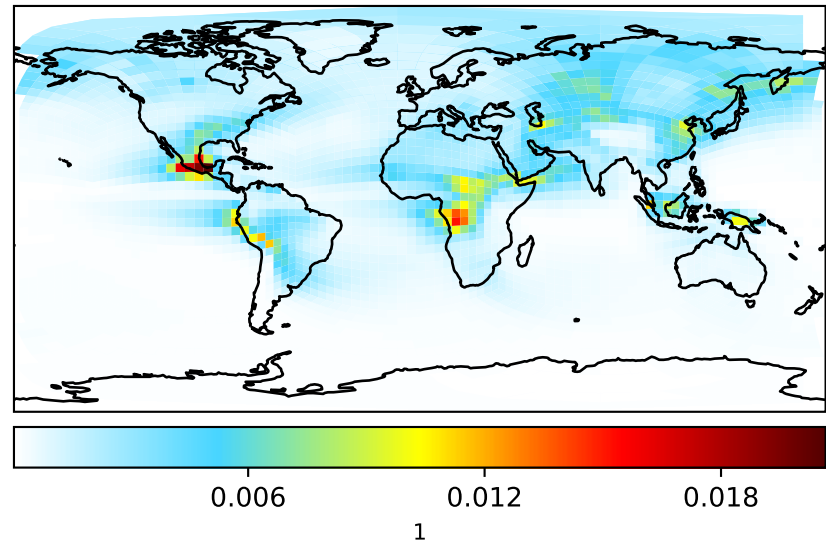


Column_AOD_SOA_from_Aqueous_ISOP

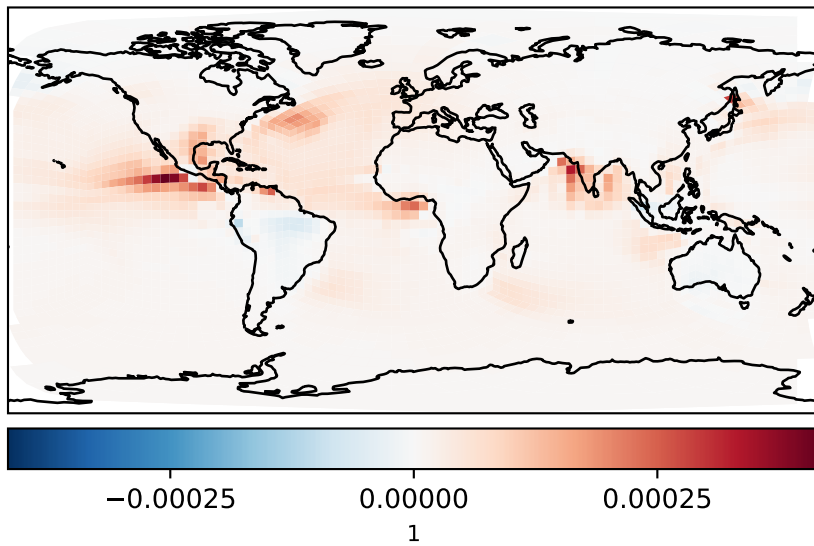
Processed GEOS-FP input, 3-hr winds (Ref)
c24



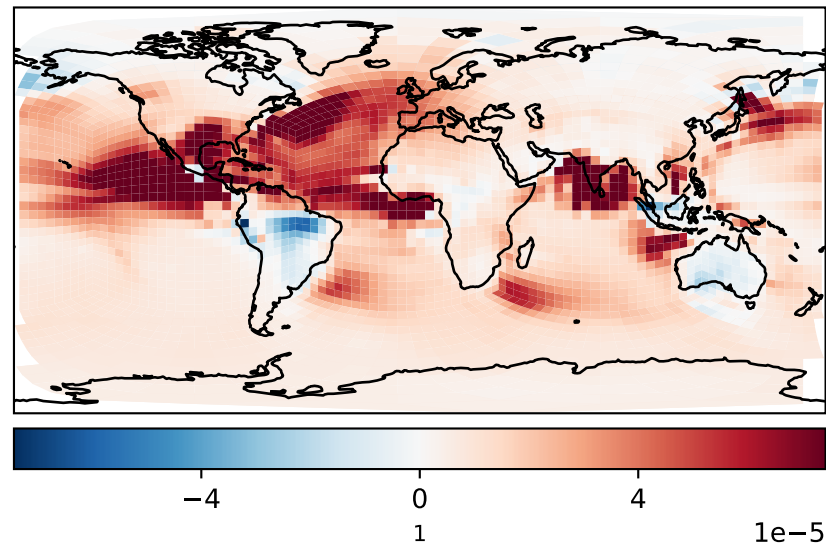
Raw GEOS-FP input, 3-hr winds (Dev)
c24



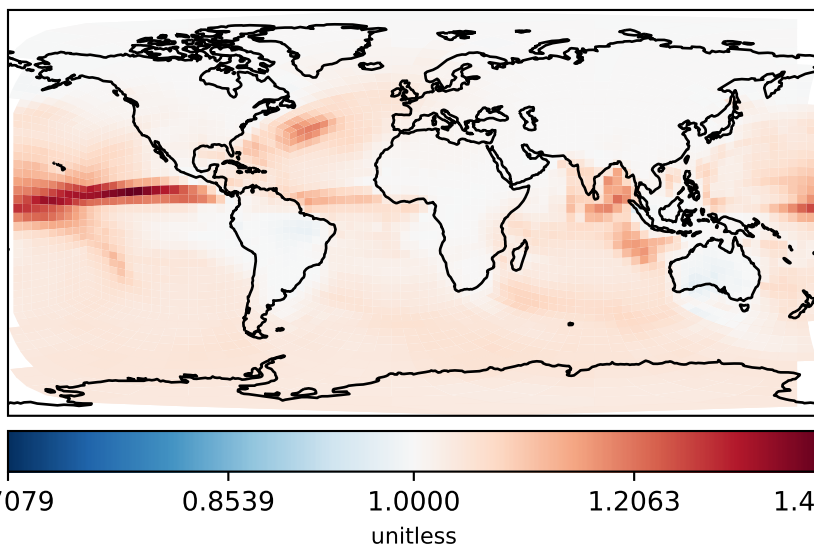
Difference
Dev - Ref, Dynamic Range



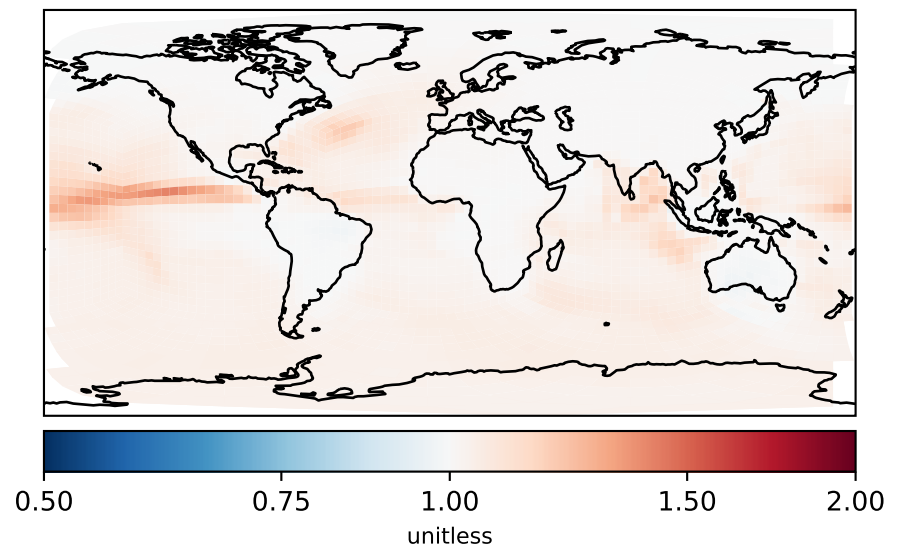
Difference
Dev - Ref, Restricted Range [5%,95%]



Ratio
Dev/Ref, Dynamic Range

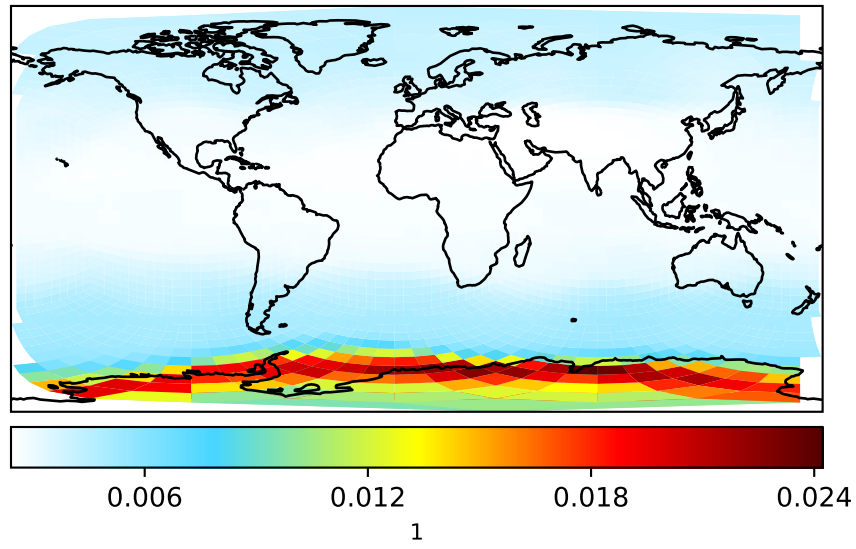


Ratio
Dev/Ref, Fixed Range

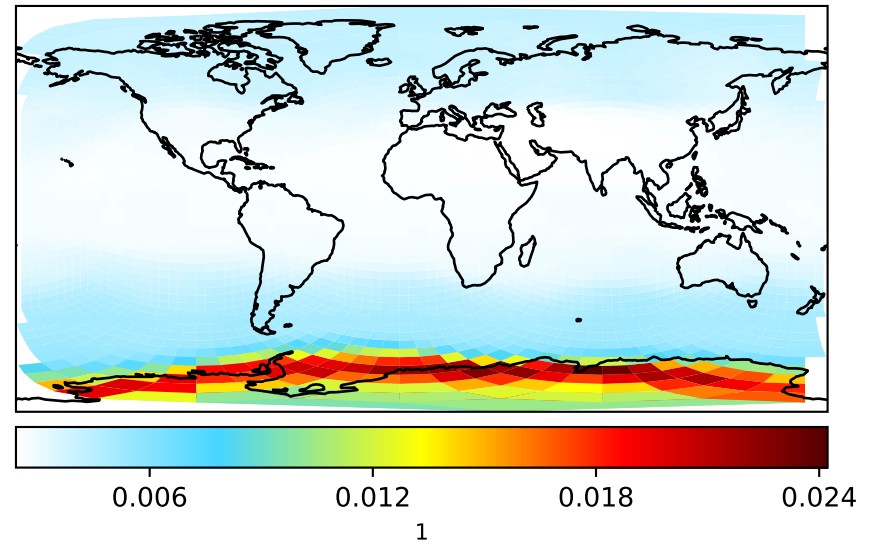


Column_AOD_Strat_Liquid_Aerosol

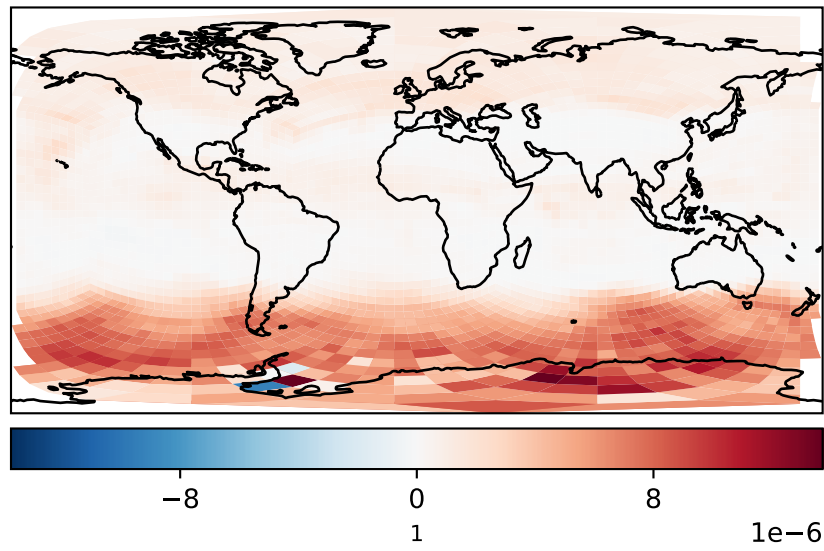
Processed GEOS-FP input, 3-hr winds (Ref)
c24



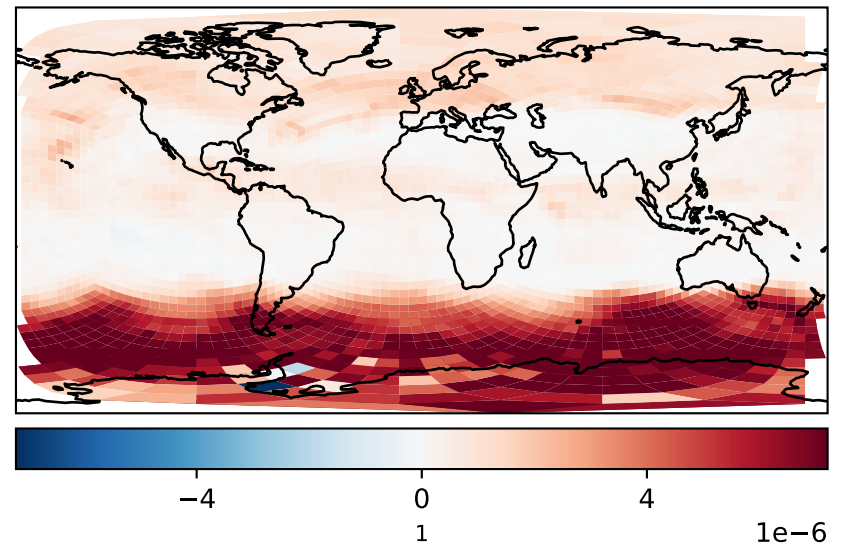
Raw GEOS-FP input, 3-hr winds (Dev)
c24



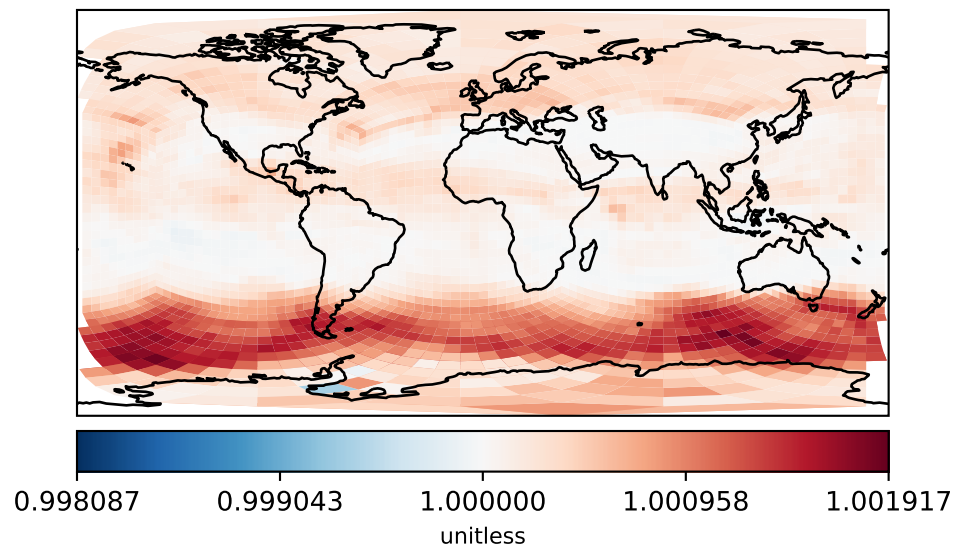
Difference
Dev - Ref, Dynamic Range



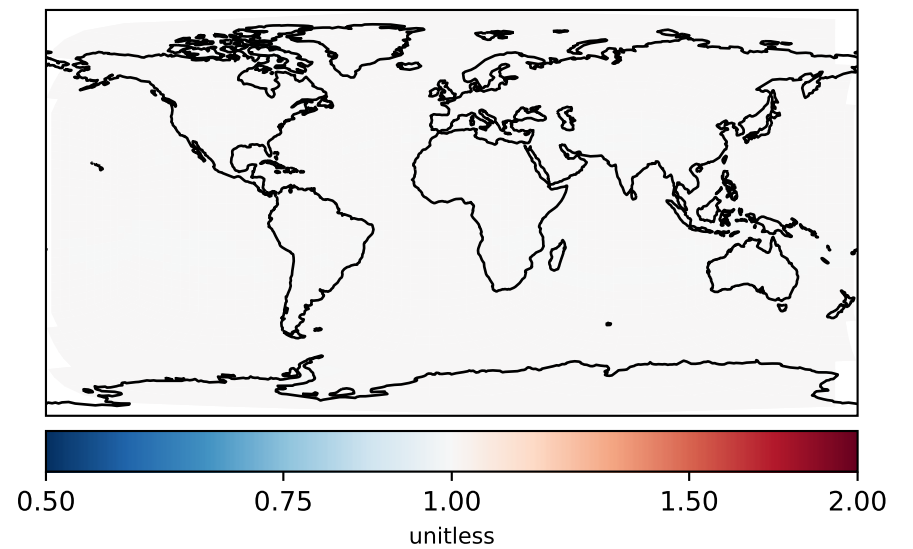
Difference
Dev - Ref, Restricted Range [5%,95%]



Ratio
Dev/Ref, Dynamic Range

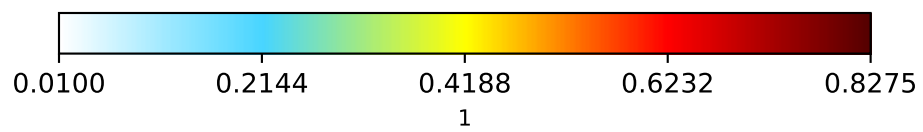
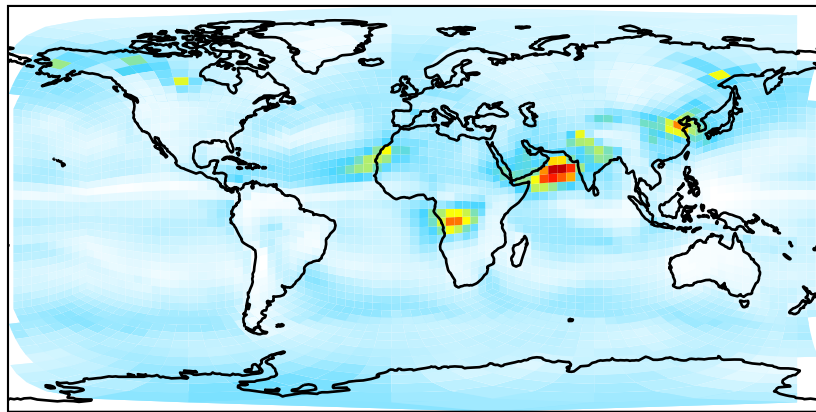


Ratio
Dev/Ref, Fixed Range

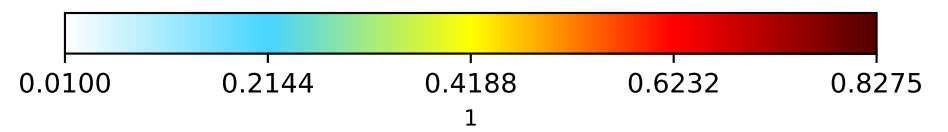
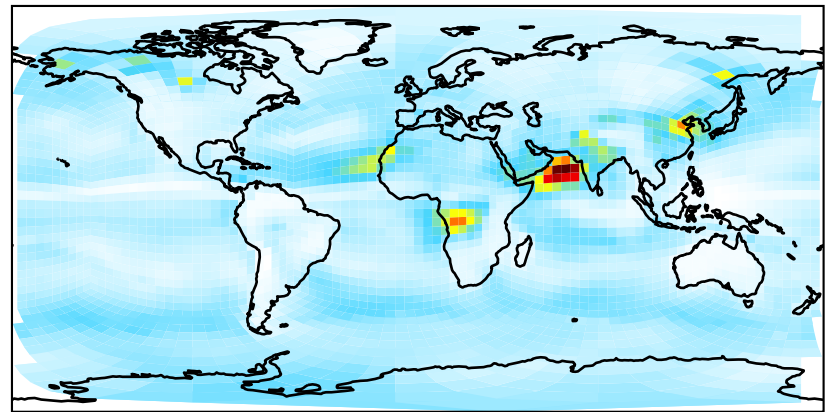


Column_AOD_Total

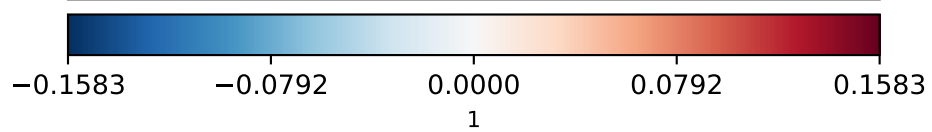
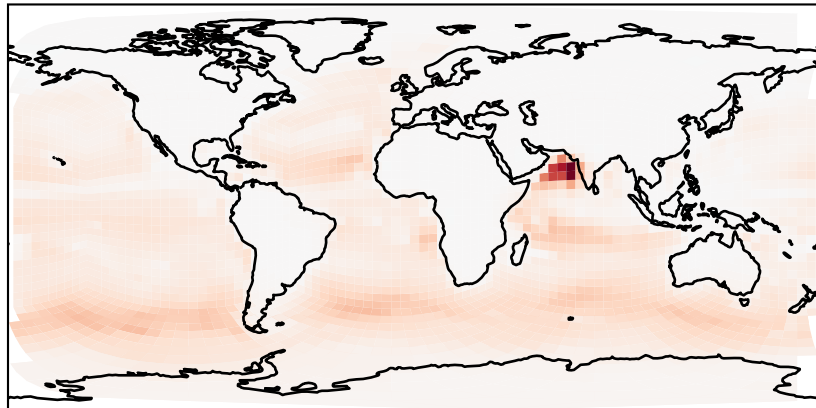
Processed GEOS-FP input, 3-hr winds (Ref)
c24



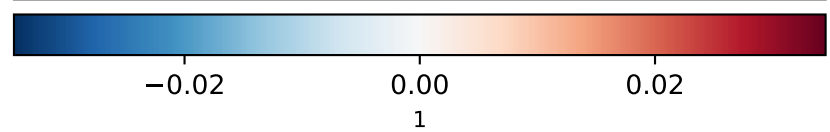
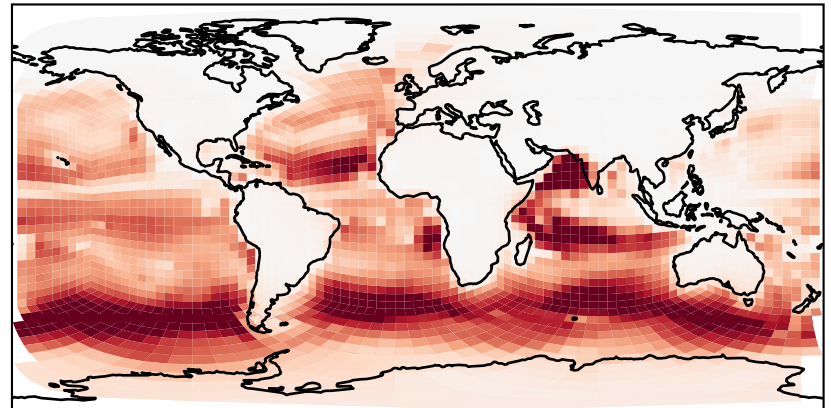
Raw GEOS-FP input, 3-hr winds (Dev)
c24



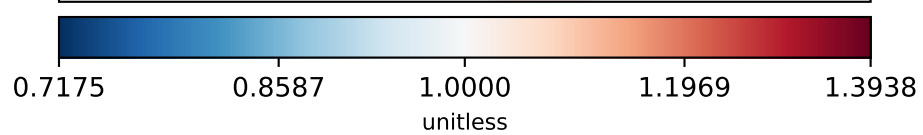
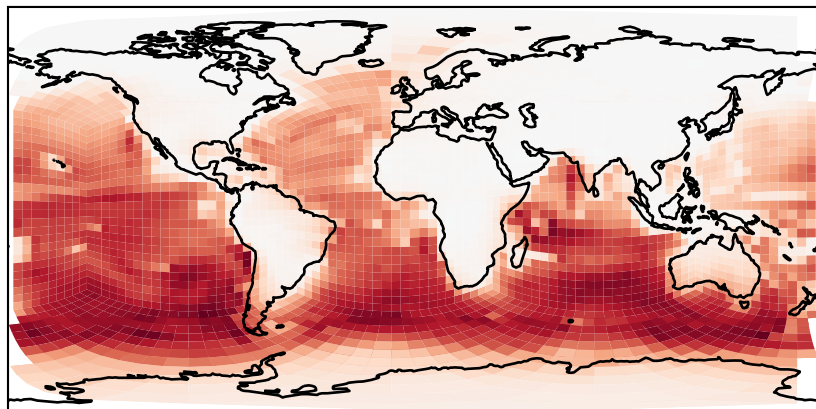
Difference
Dev - Ref, Dynamic Range



Difference
Dev - Ref, Restricted Range [5%,95%]



Ratio
Dev/Ref, Dynamic Range



Ratio
Dev/Ref, Fixed Range

