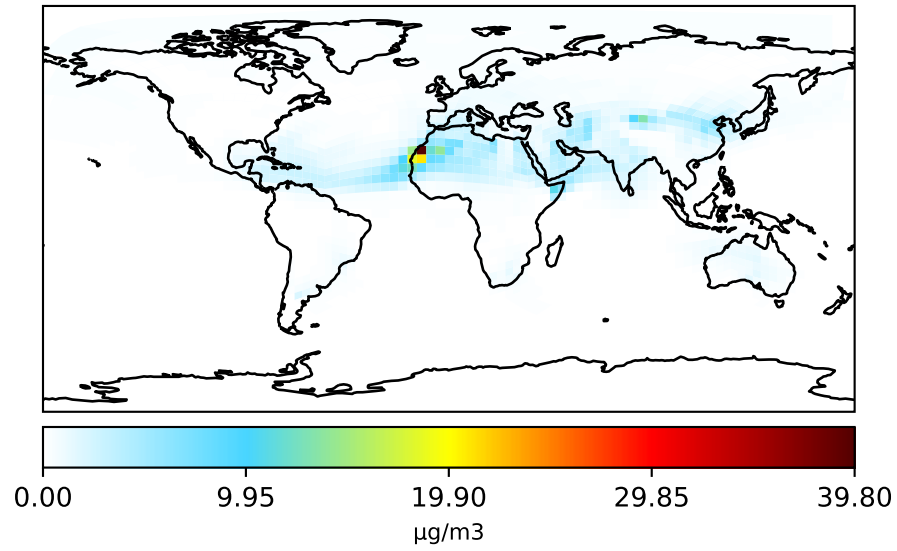
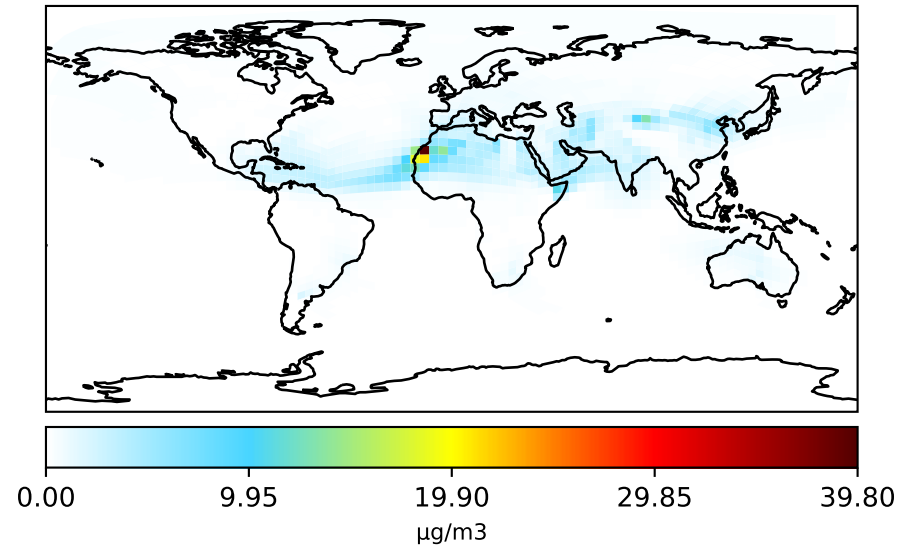


SpeciesConcVV_DST1

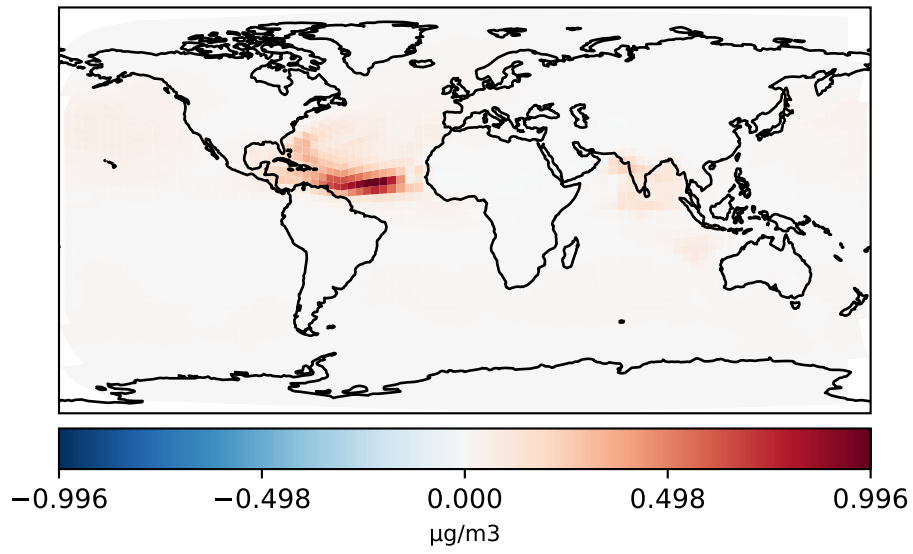
Processed GEOS-FP input, 3-hr winds (Ref)
c24



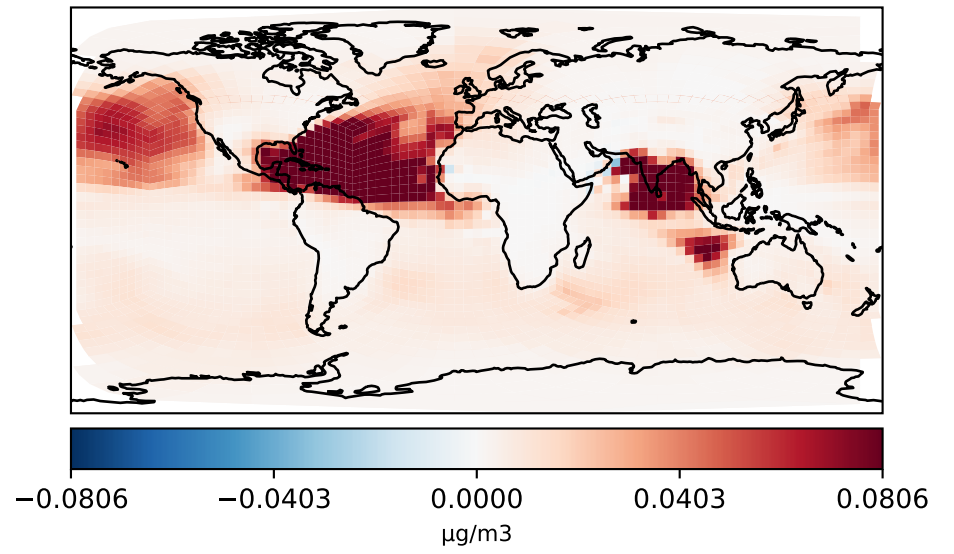
Raw GEOS-FP input, 3-hr winds (Dev)
c24



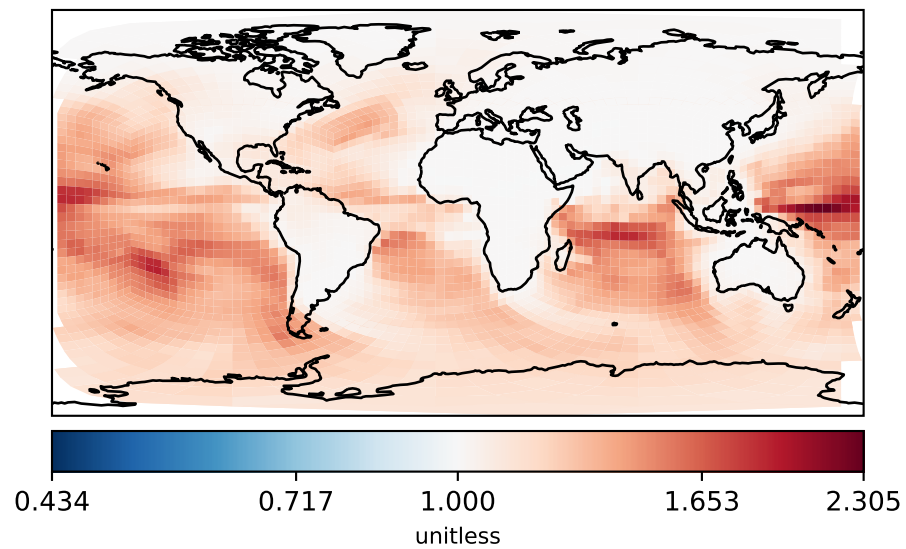
Difference
Dev - Ref, Dynamic Range



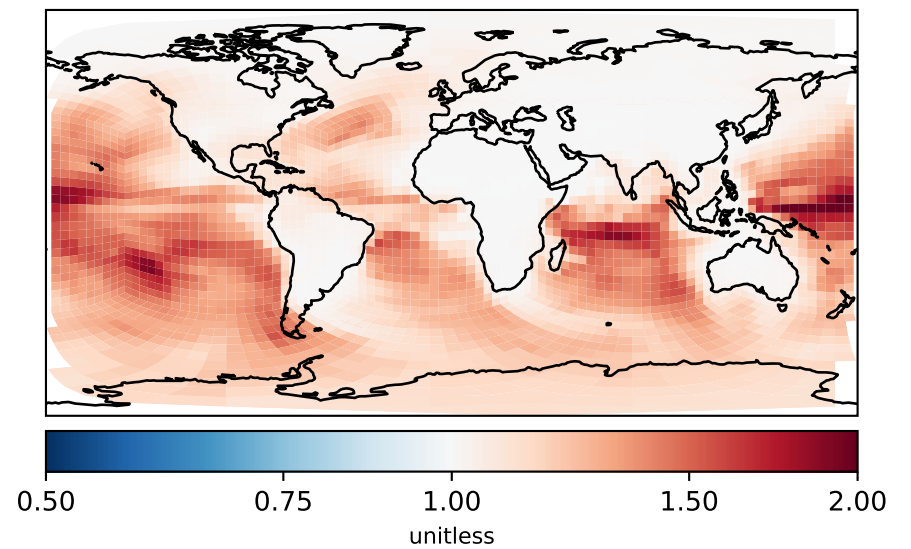
Difference
Dev - Ref, Restricted Range [5%,95%]



Ratio
Dev/Ref, Dynamic Range

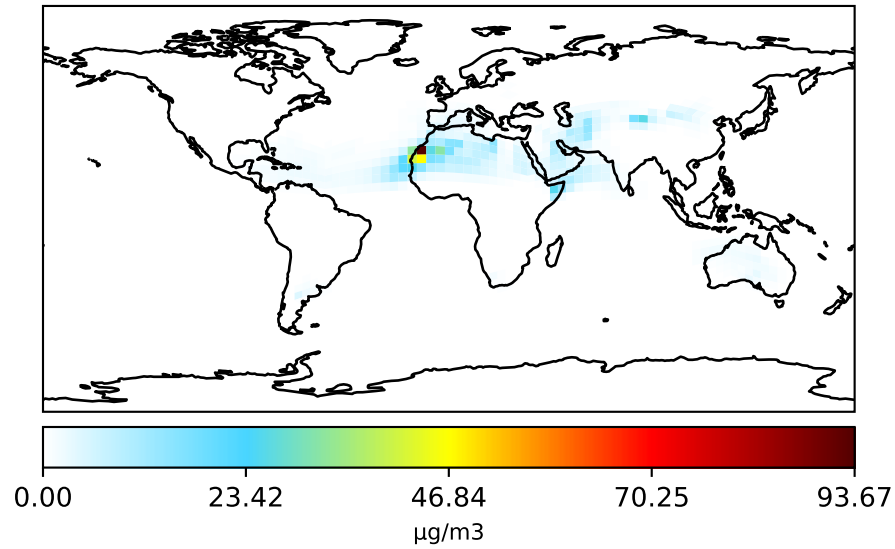


Ratio
Dev/Ref, Fixed Range

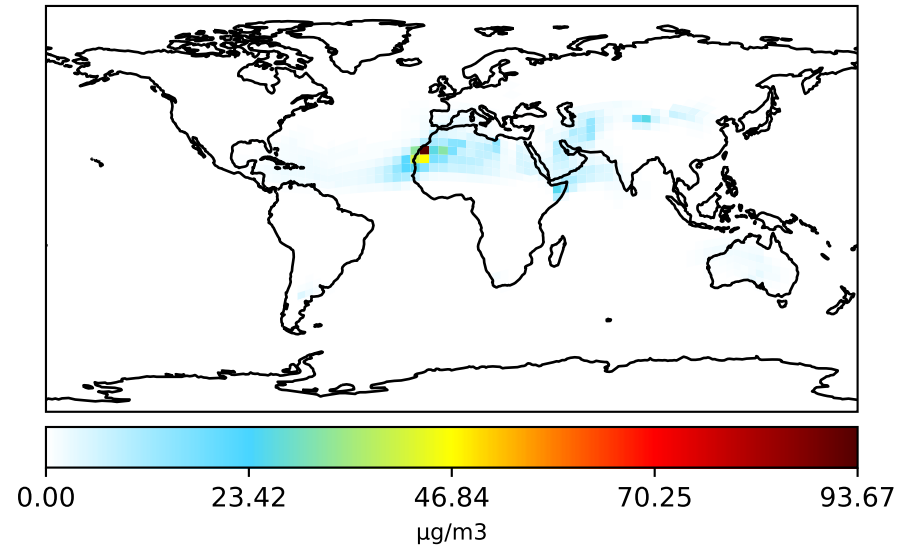


SpeciesConcVV_DST2

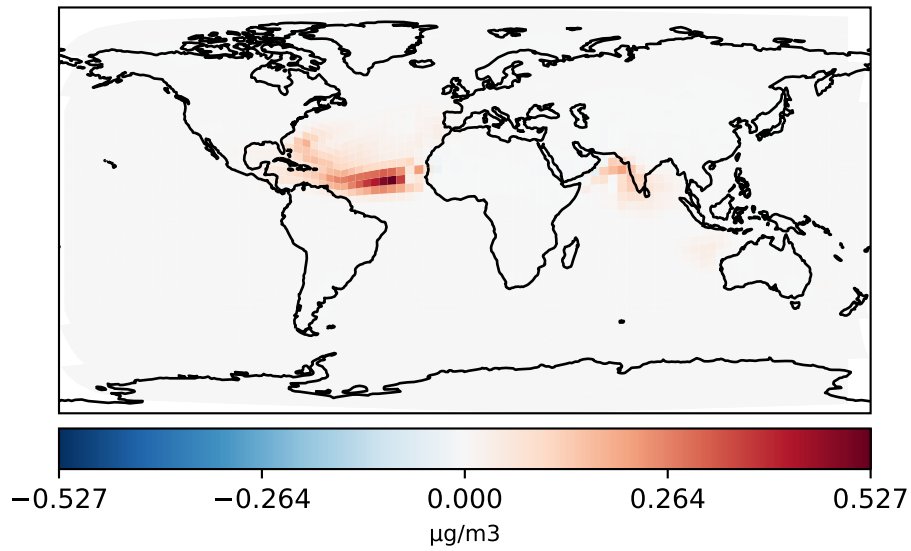
Processed GEOS-FP input, 3-hr winds (Ref)
c24



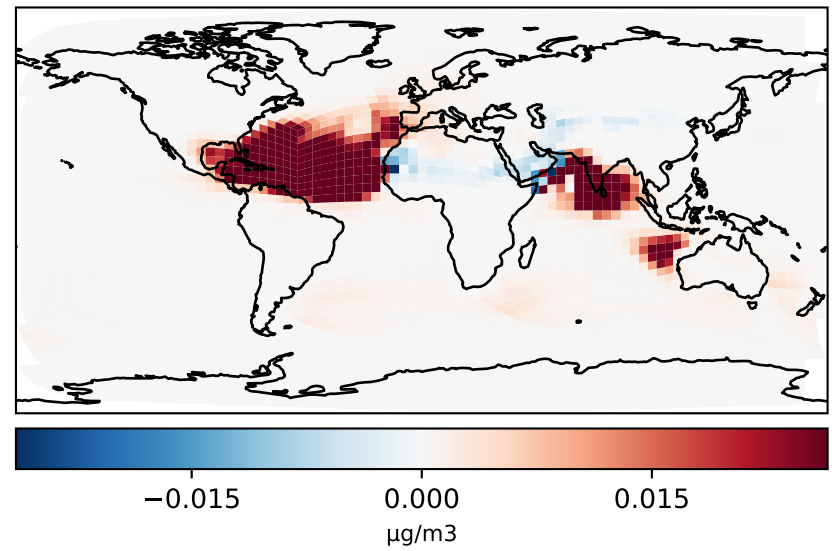
Raw GEOS-FP input, 3-hr winds (Dev)
c24



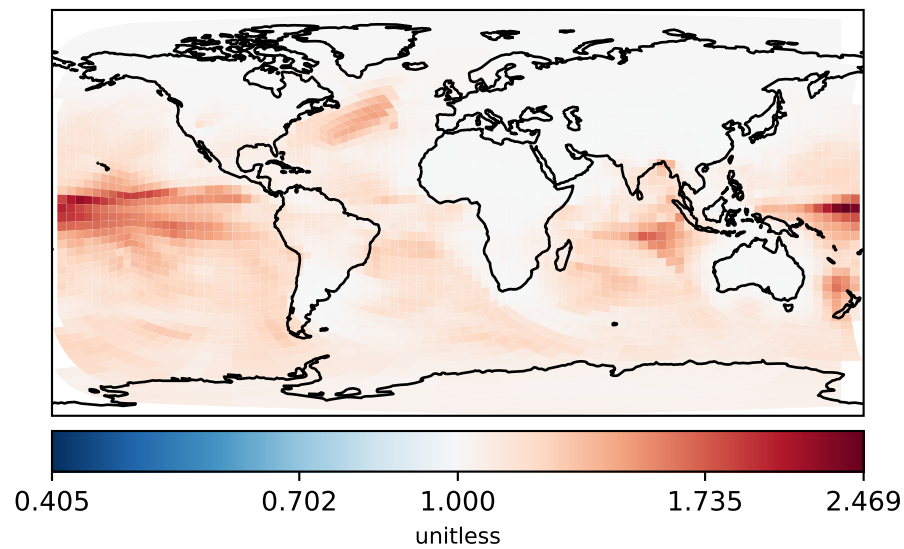
Difference
Dev - Ref, Dynamic Range



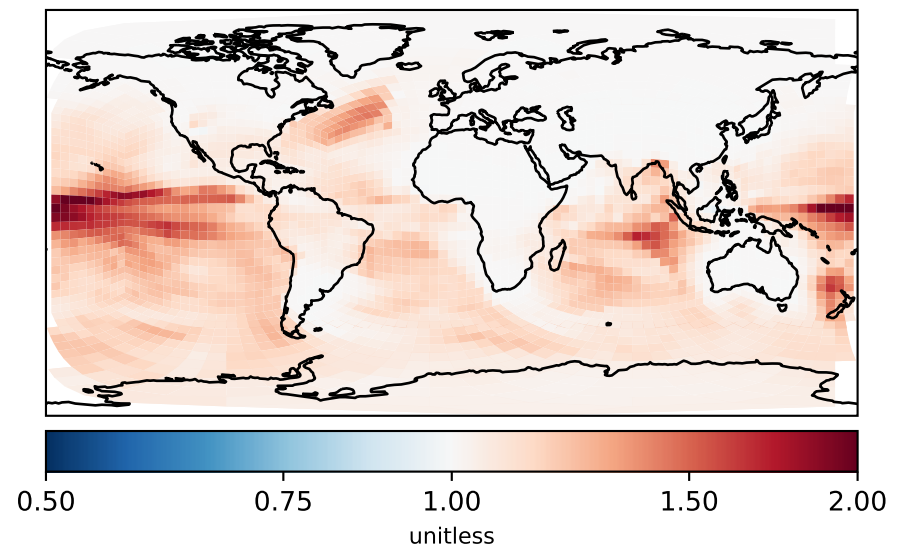
Difference
Dev - Ref, Restricted Range [5%,95%]



Ratio
Dev/Ref, Dynamic Range

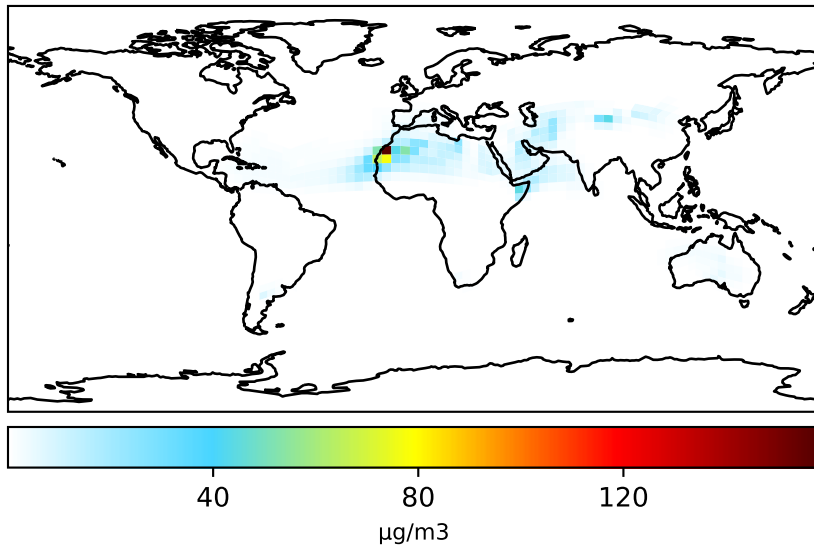


Ratio
Dev/Ref, Fixed Range

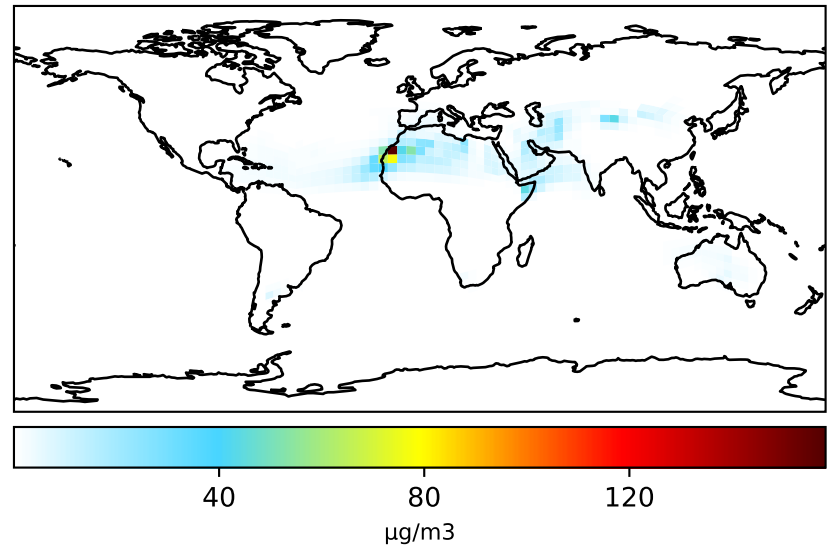


SpeciesConcVV_DST3

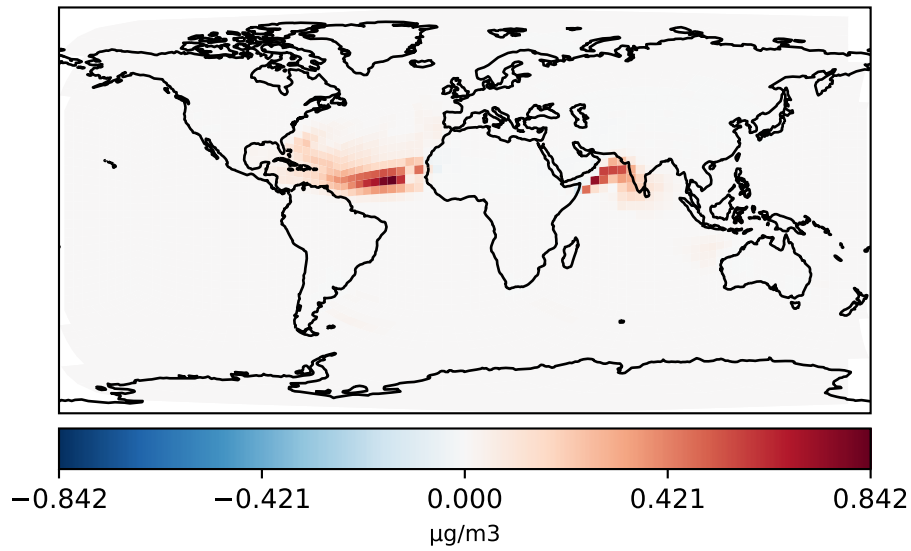
Processed GEOS-FP input, 3-hr winds (Ref)
c24



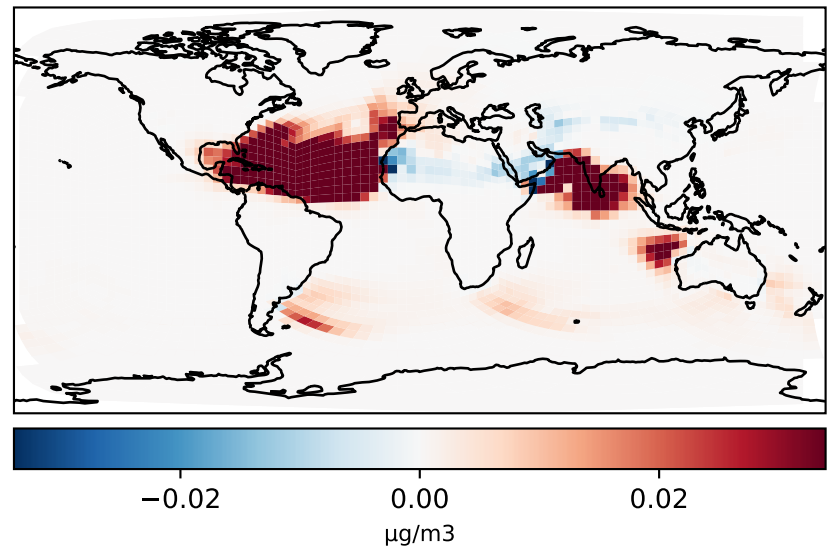
Raw GEOS-FP input, 3-hr winds (Dev)
c24



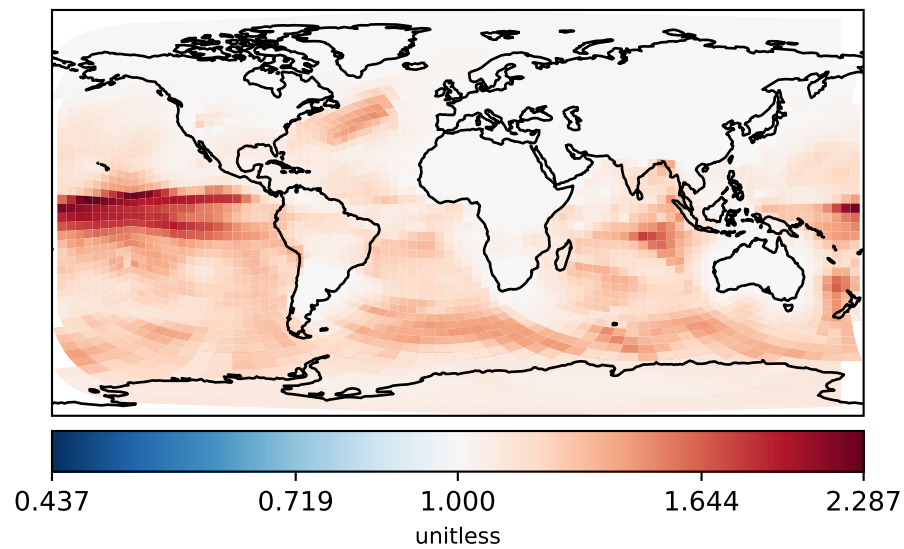
Difference
Dev - Ref, Dynamic Range



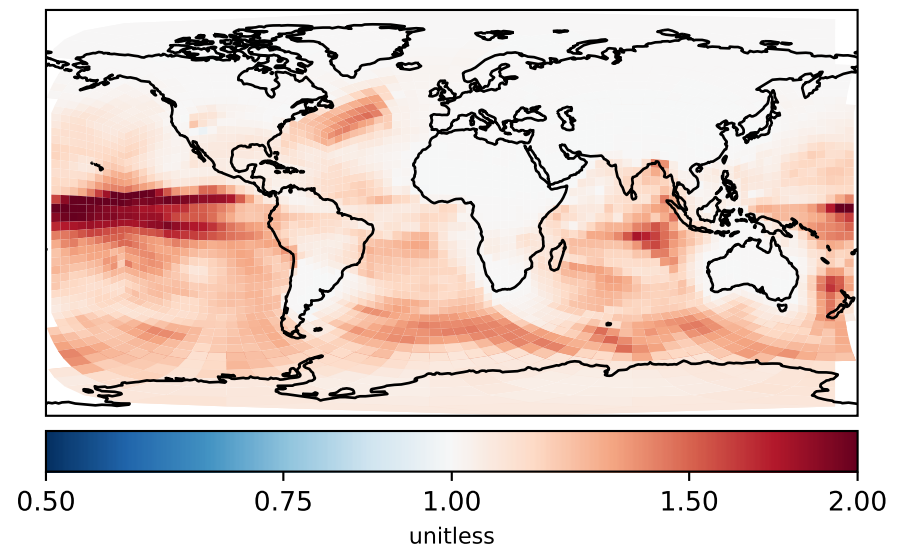
Difference
Dev - Ref, Restricted Range [5%,95%]



Ratio
Dev/Ref, Dynamic Range

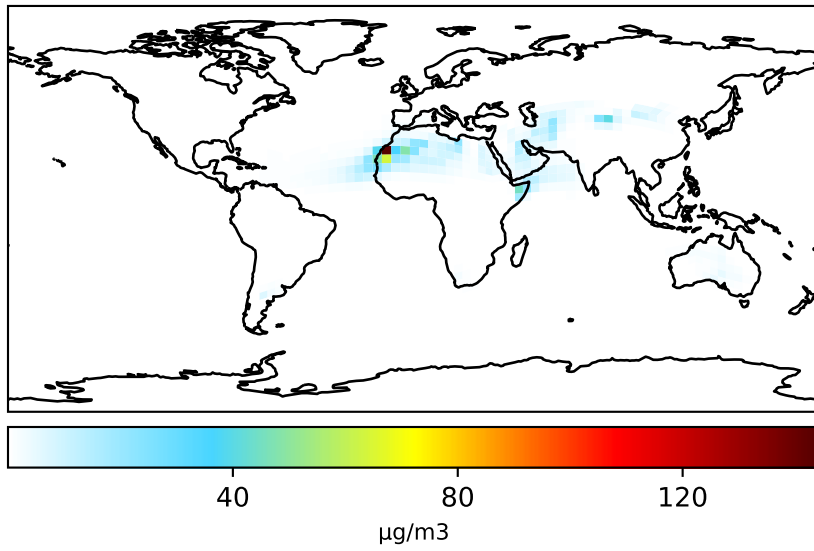


Ratio
Dev/Ref, Fixed Range

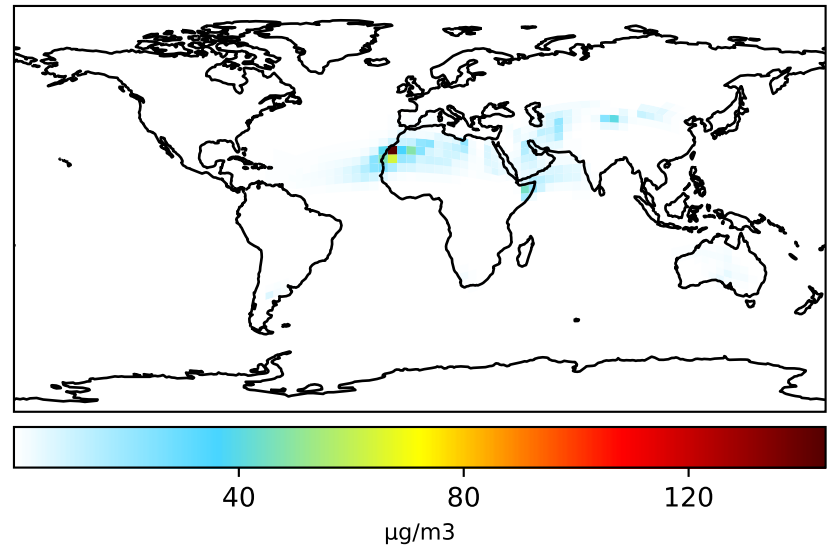


SpeciesConcVV_DST4

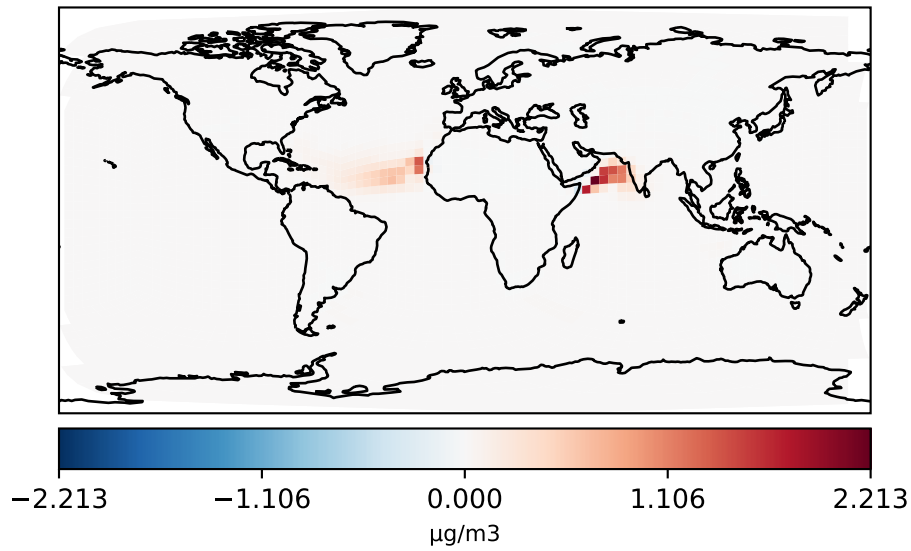
Processed GEOS-FP input, 3-hr winds (Ref)
c24



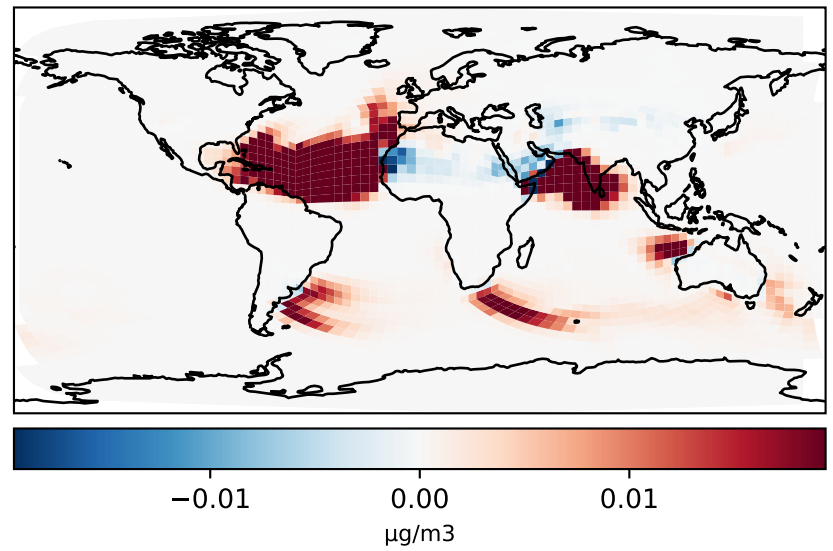
Raw GEOS-FP input, 3-hr winds (Dev)
c24



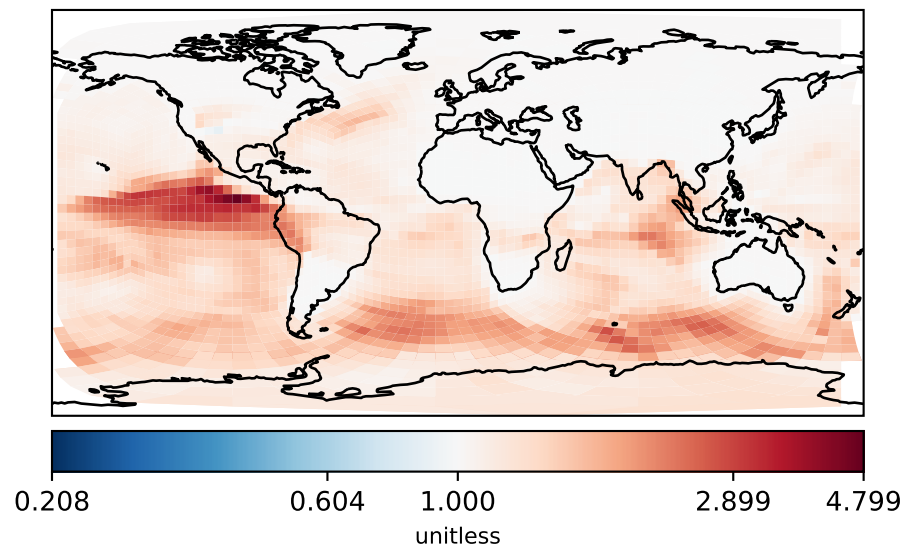
Difference
Dev - Ref, Dynamic Range



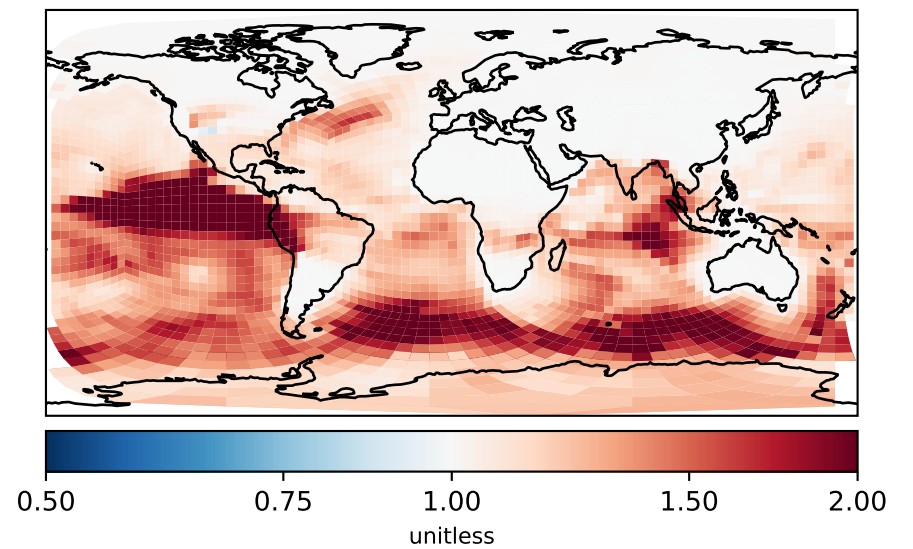
Difference
Dev - Ref, Restricted Range [5%,95%]



Ratio
Dev/Ref, Dynamic Range

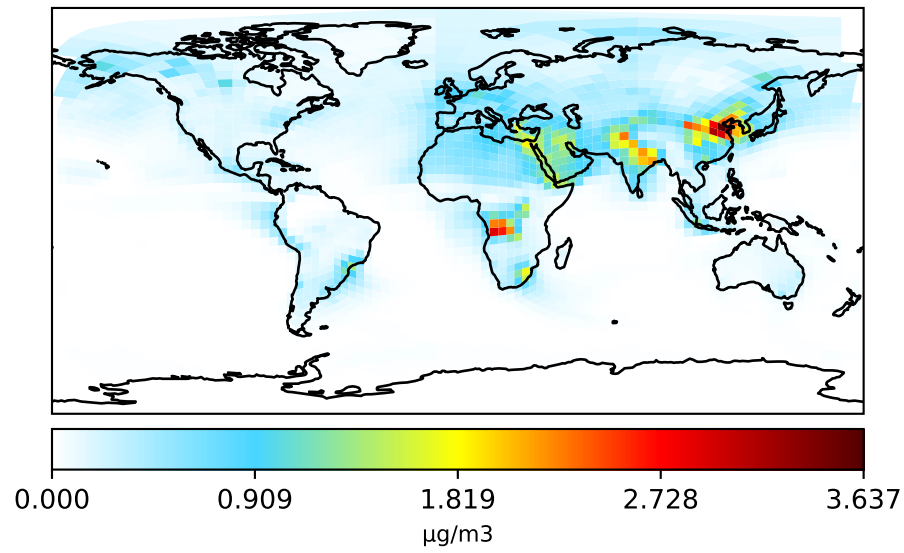


Ratio
Dev/Ref, Fixed Range

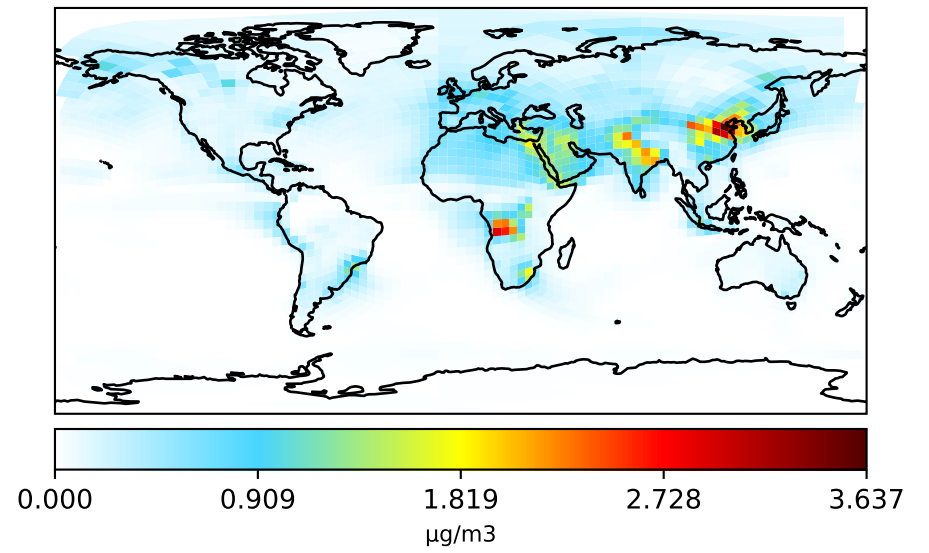


SpeciesConcVV_NH4

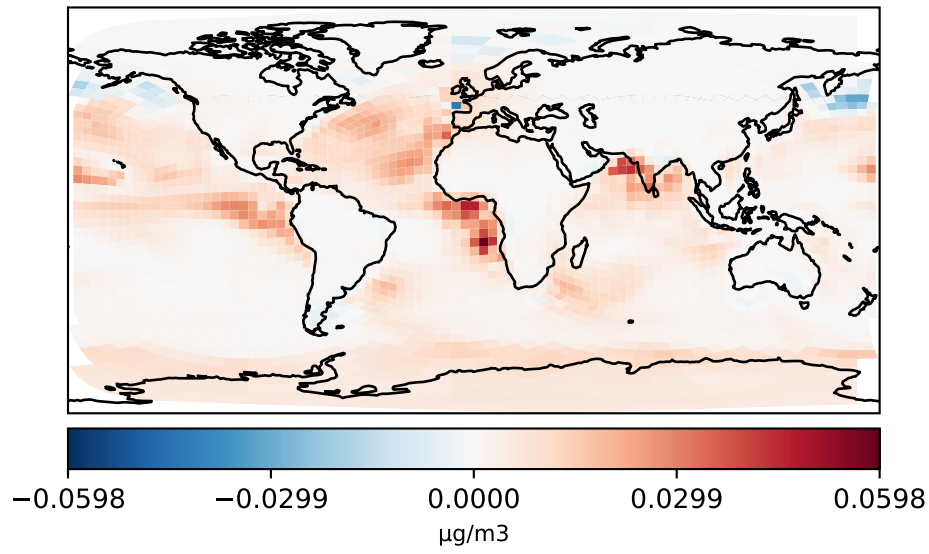
Processed GEOS-FP input, 3-hr winds (Ref)
c24



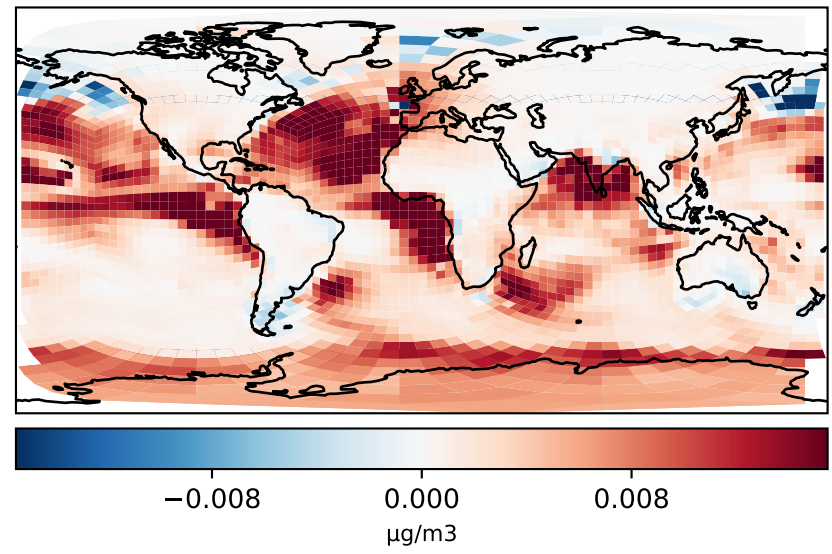
Raw GEOS-FP input, 3-hr winds (Dev)
c24



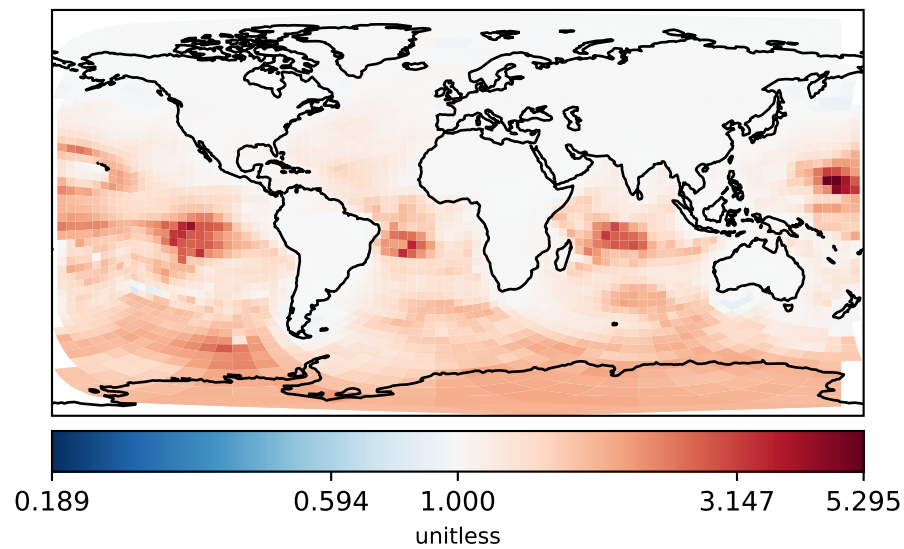
Difference
Dev - Ref, Dynamic Range



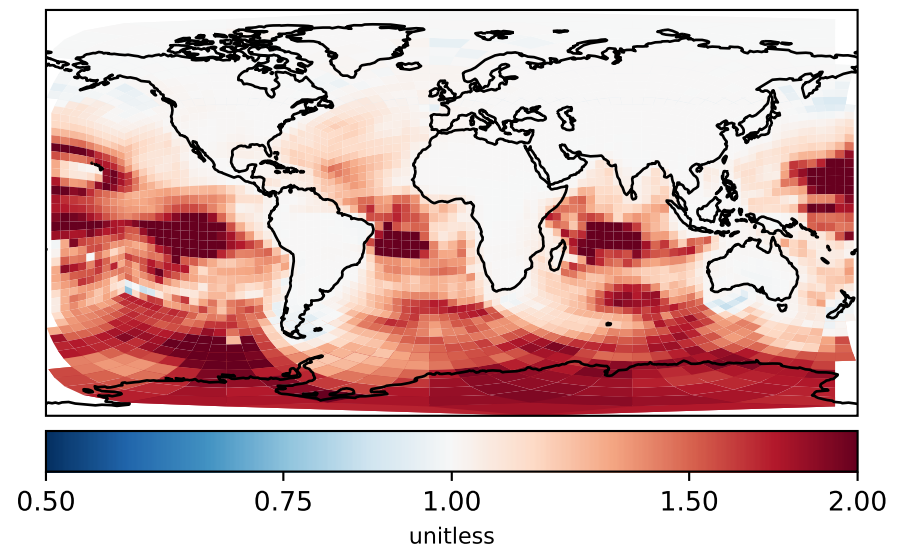
Difference
Dev - Ref, Restricted Range [5%,95%]



Ratio
Dev/Ref, Dynamic Range

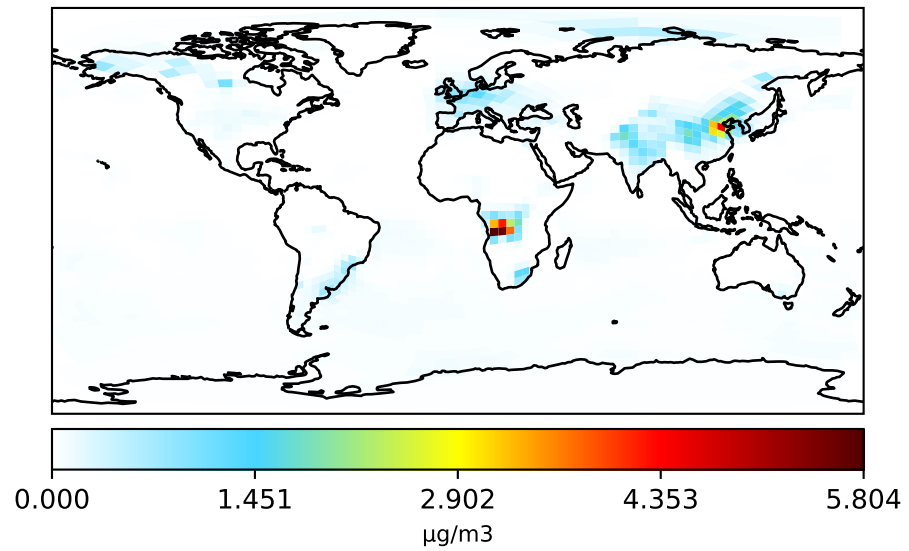


Ratio
Dev/Ref, Fixed Range

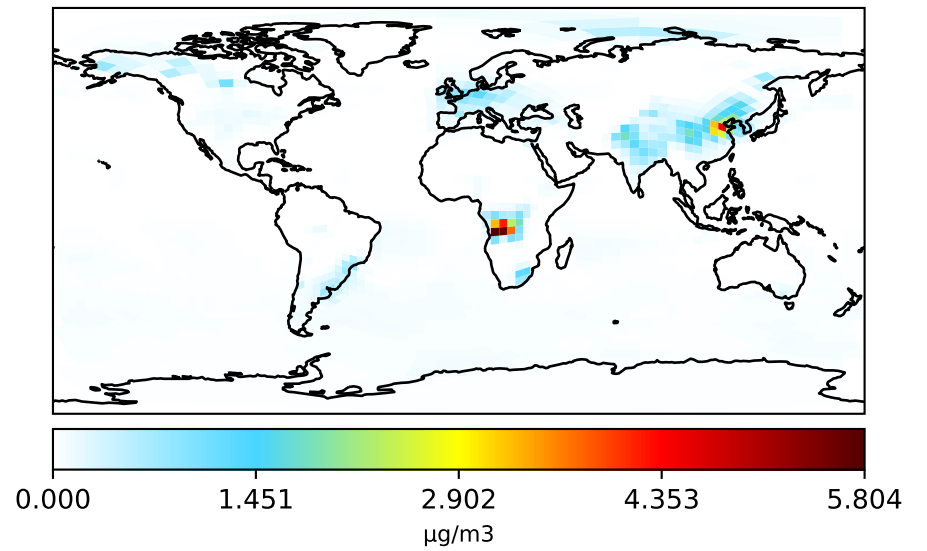


SpeciesConcVV_NIT

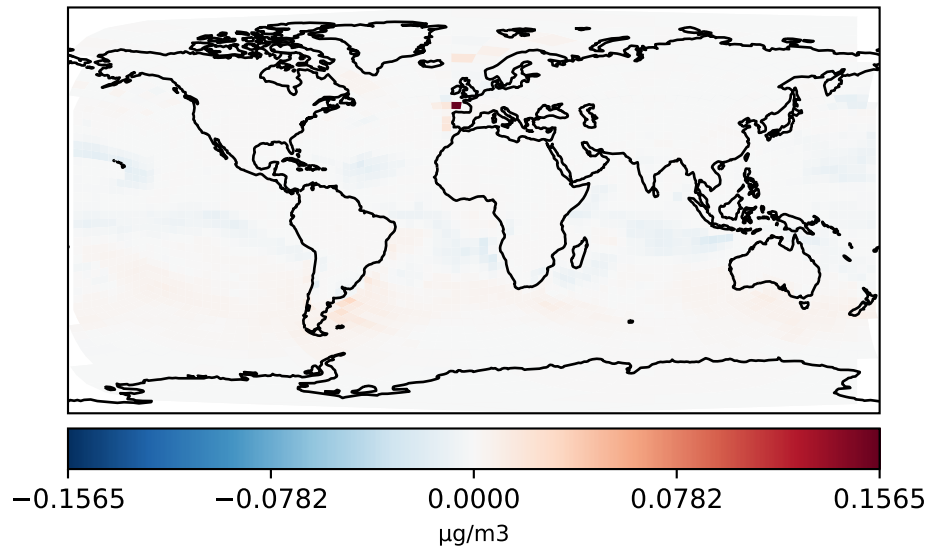
Processed GEOS-FP input, 3-hr winds (Ref)
c24



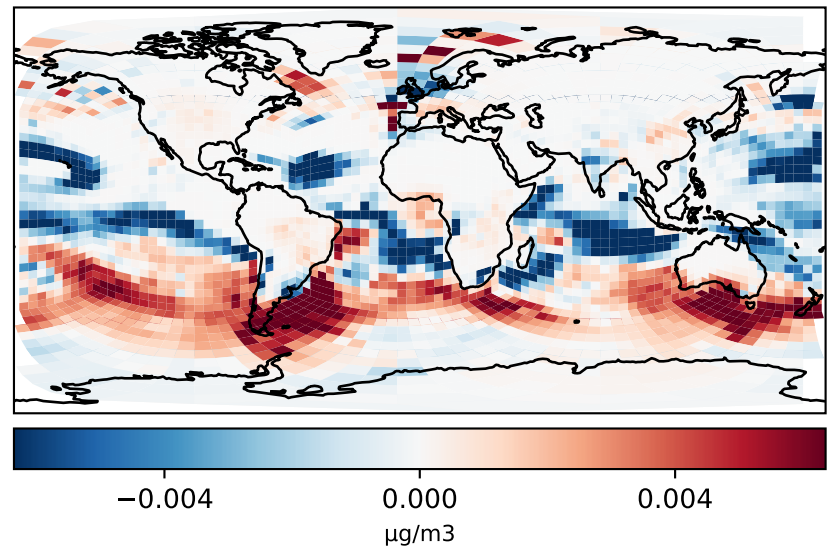
Raw GEOS-FP input, 3-hr winds (Dev)
c24



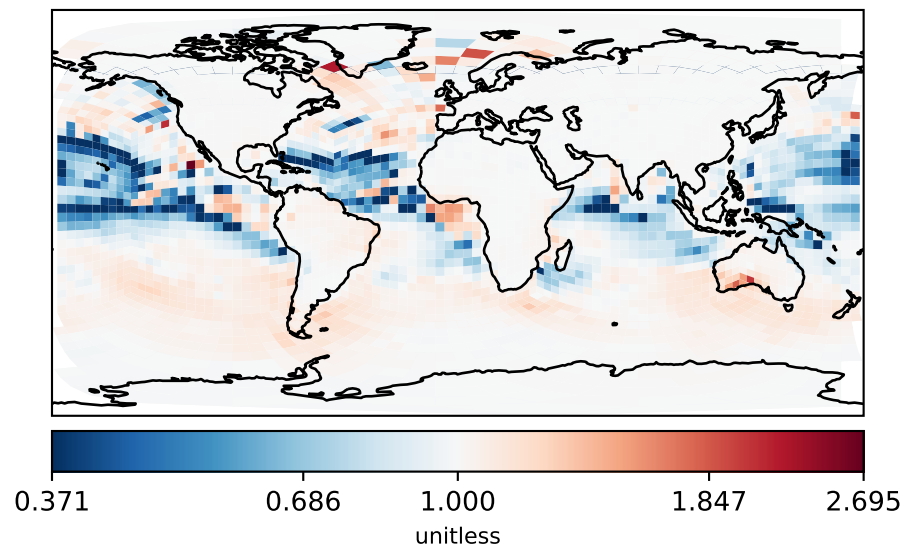
Difference
Dev - Ref, Dynamic Range



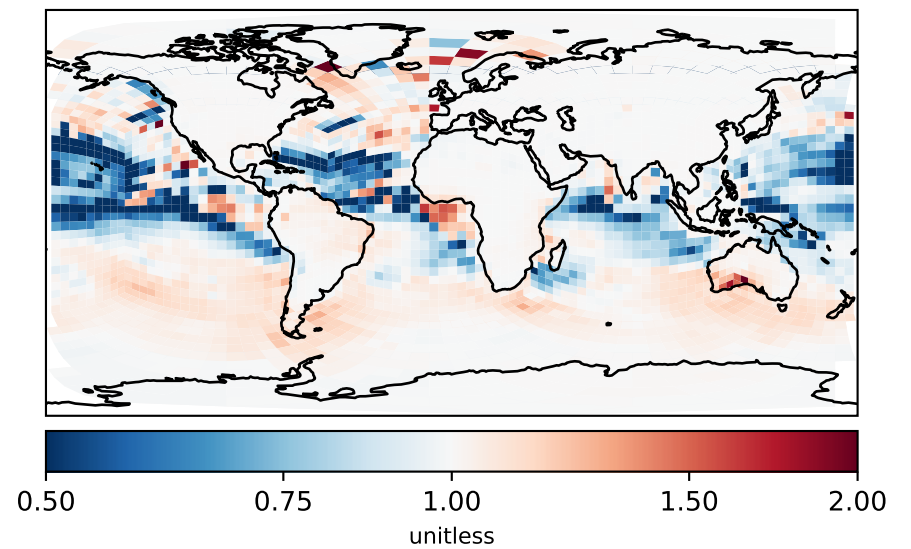
Difference
Dev - Ref, Restricted Range [5%,95%]



Ratio
Dev/Ref, Dynamic Range

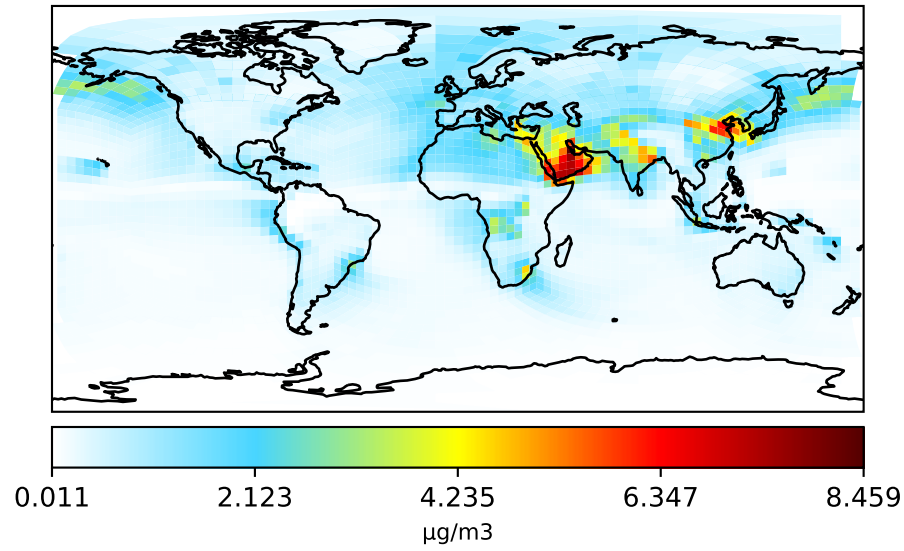


Ratio
Dev/Ref, Fixed Range

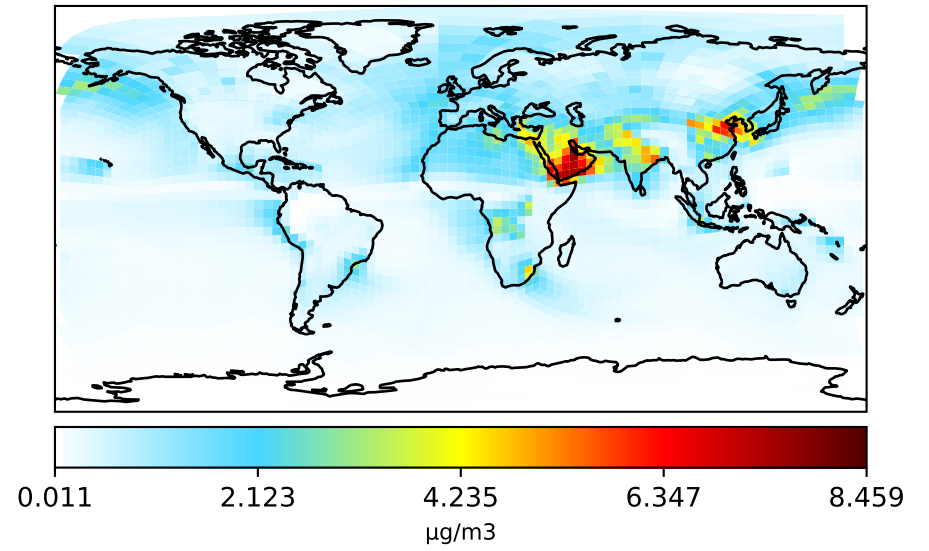


SpeciesConcVV_S04

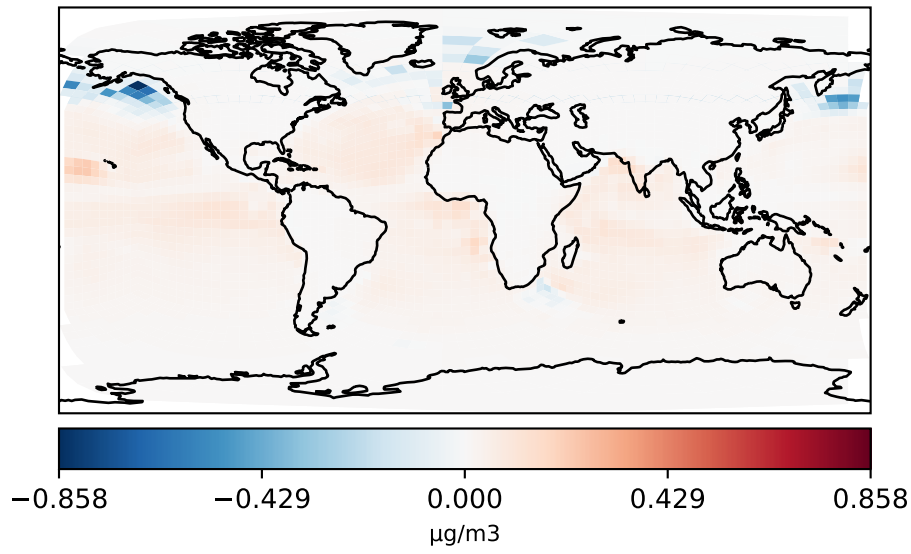
Processed GEOS-FP input, 3-hr winds (Ref)
c24



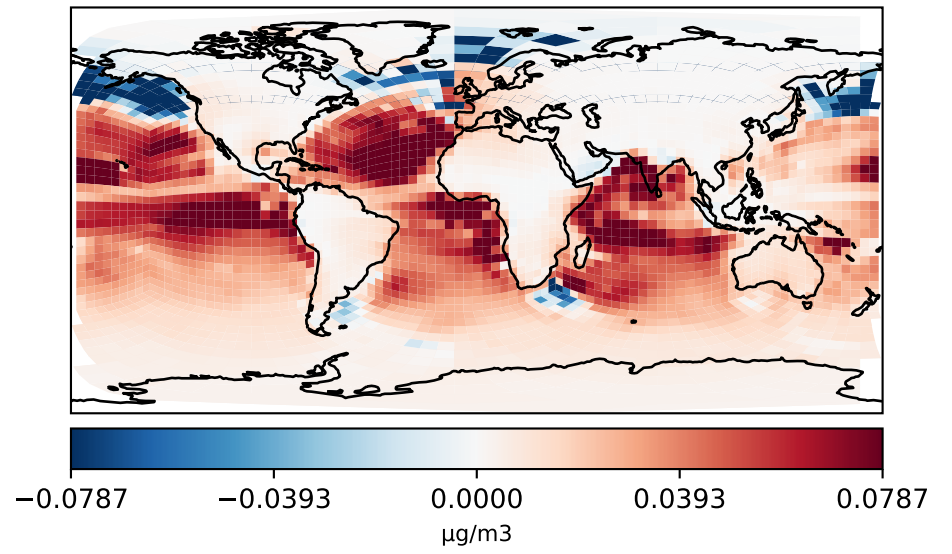
Raw GEOS-FP input, 3-hr winds (Dev)
c24



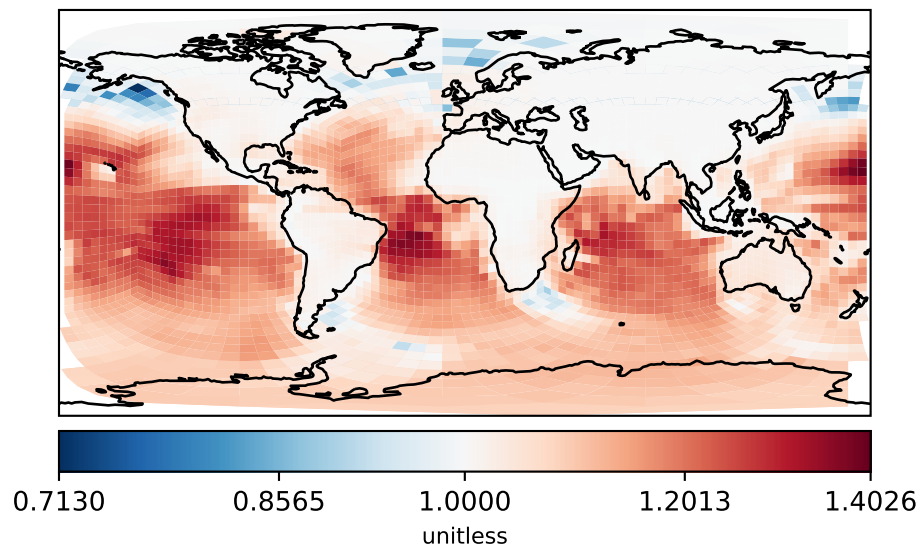
Difference
Dev - Ref, Dynamic Range



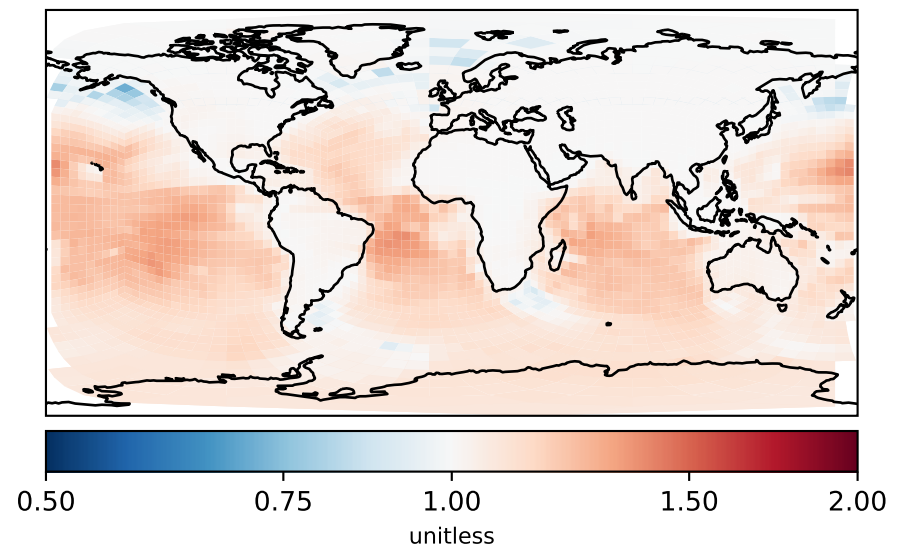
Difference
Dev - Ref, Restricted Range [5%,95%]



Ratio
Dev/Ref, Dynamic Range

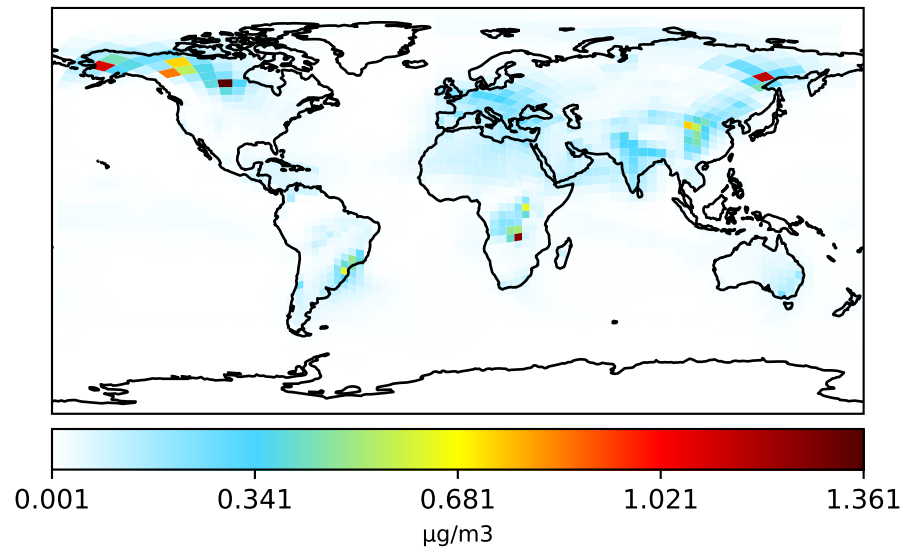


Ratio
Dev/Ref, Fixed Range

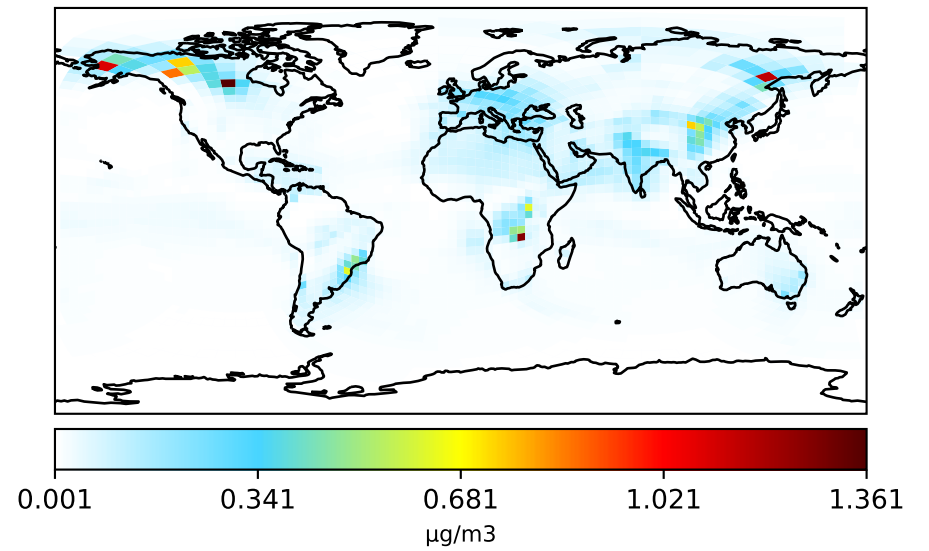


SpeciesConcVV_HMS

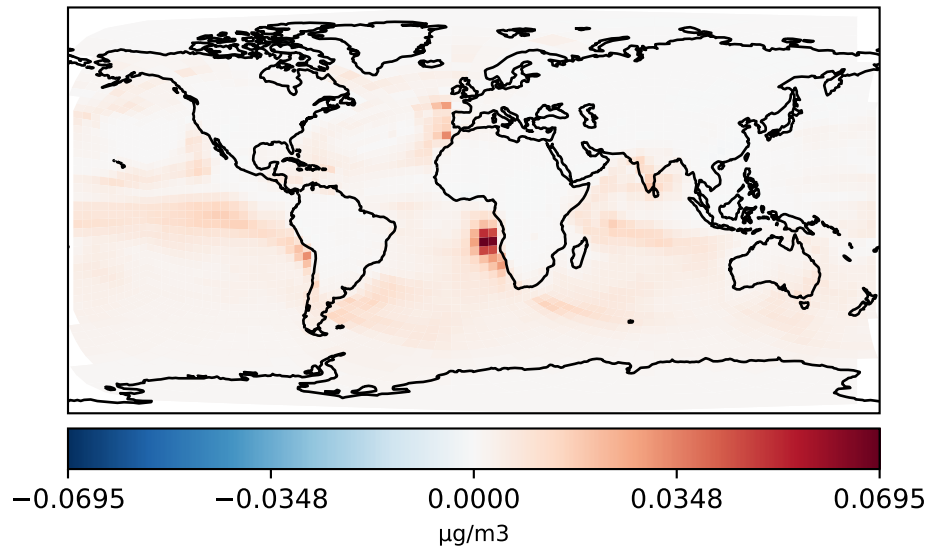
Processed GEOS-FP input, 3-hr winds (Ref)
c24



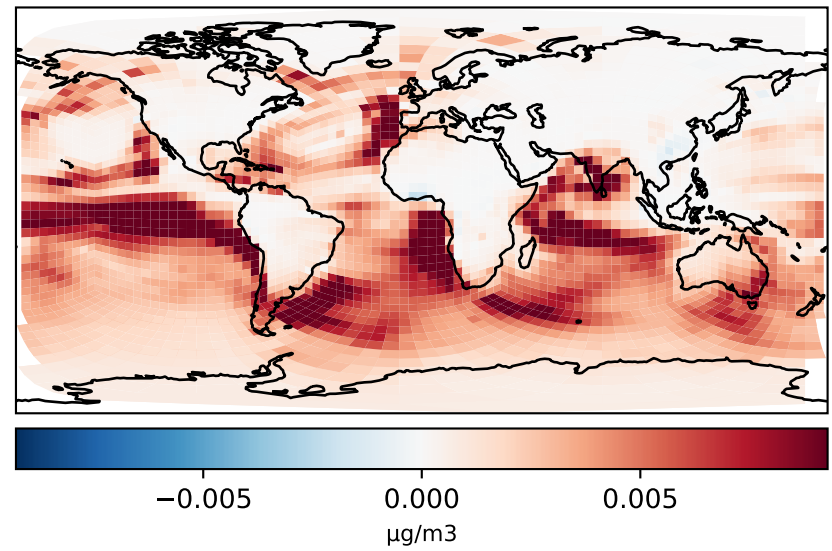
Raw GEOS-FP input, 3-hr winds (Dev)
c24



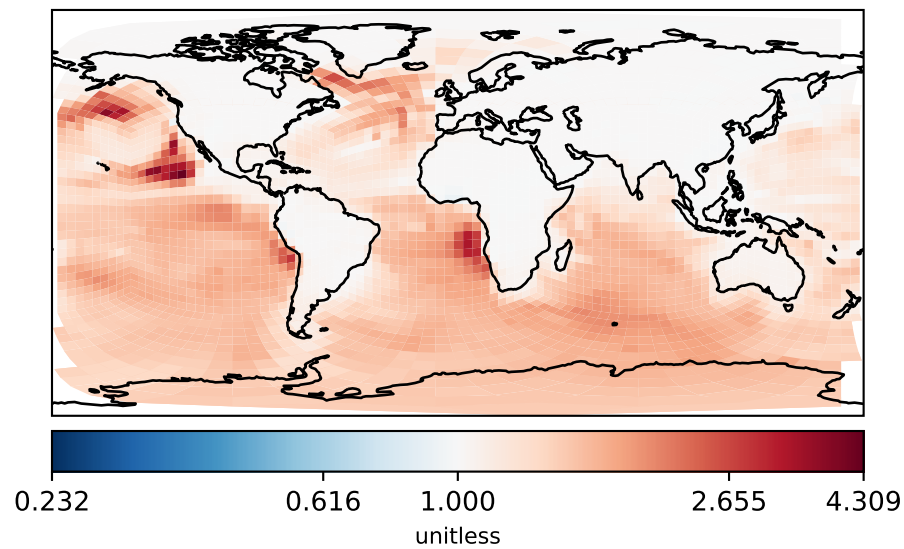
Difference
Dev - Ref, Dynamic Range



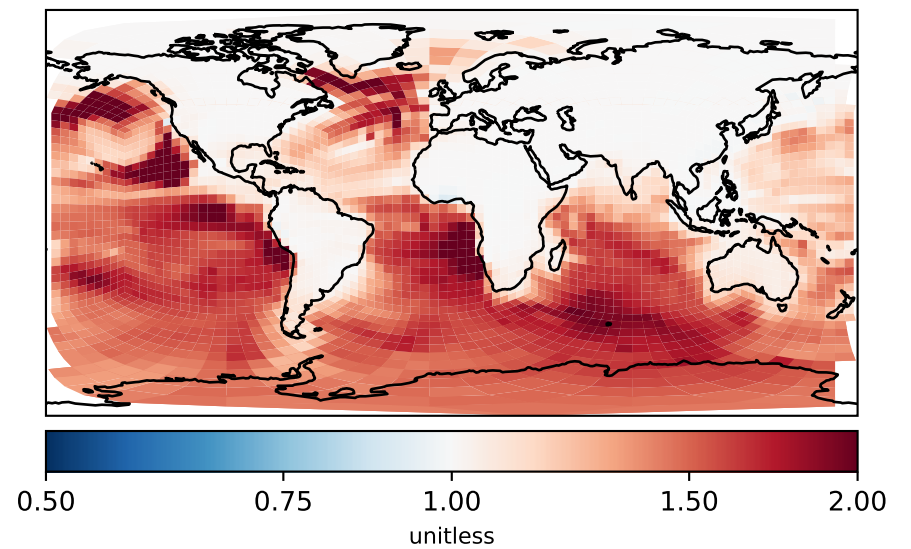
Difference
Dev - Ref, Restricted Range [5%,95%]



Ratio
Dev/Ref, Dynamic Range

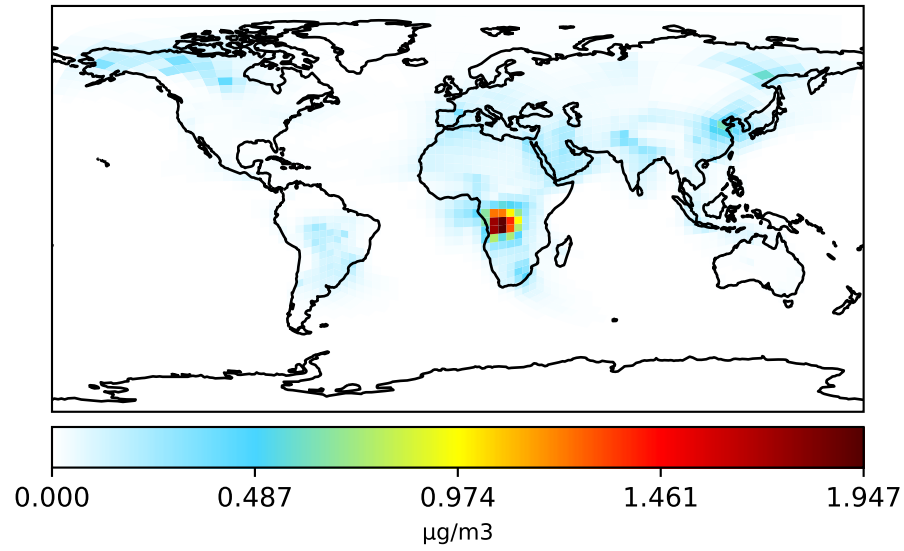


Ratio
Dev/Ref, Fixed Range

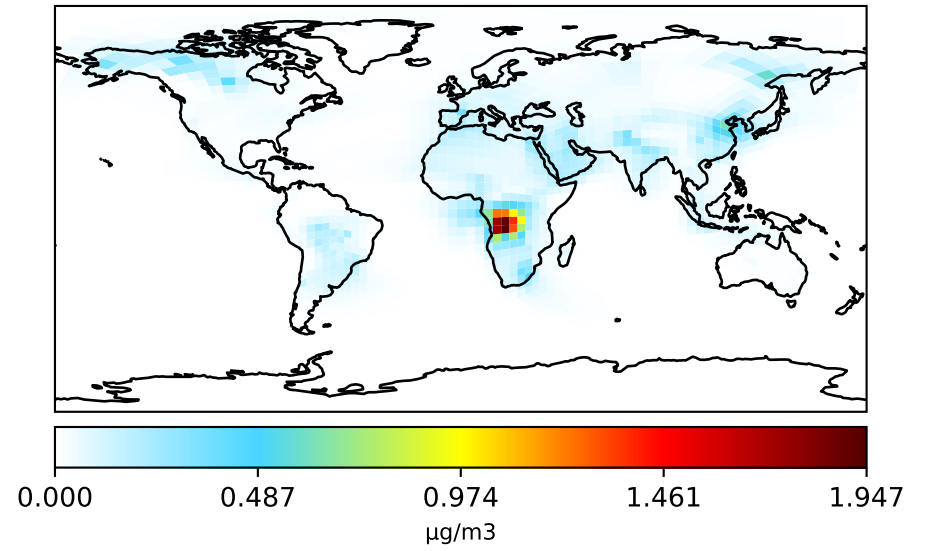


SpeciesConcVW_BCPI

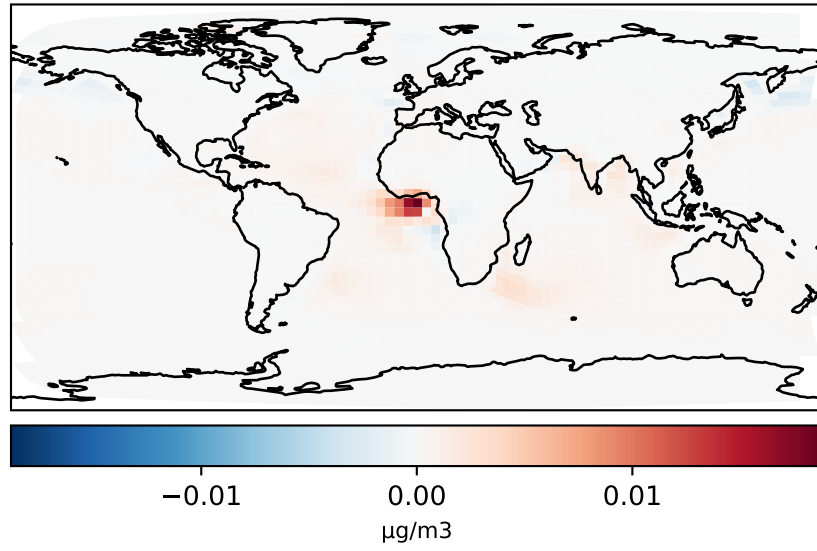
Processed GEOS-FP input, 3-hr winds (Ref)
c24



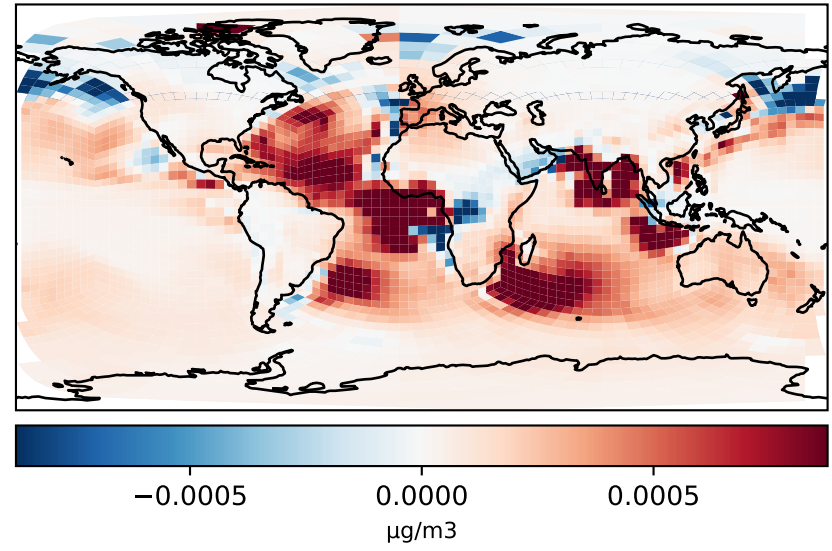
Raw GEOS-FP input, 3-hr winds (Dev)
c24



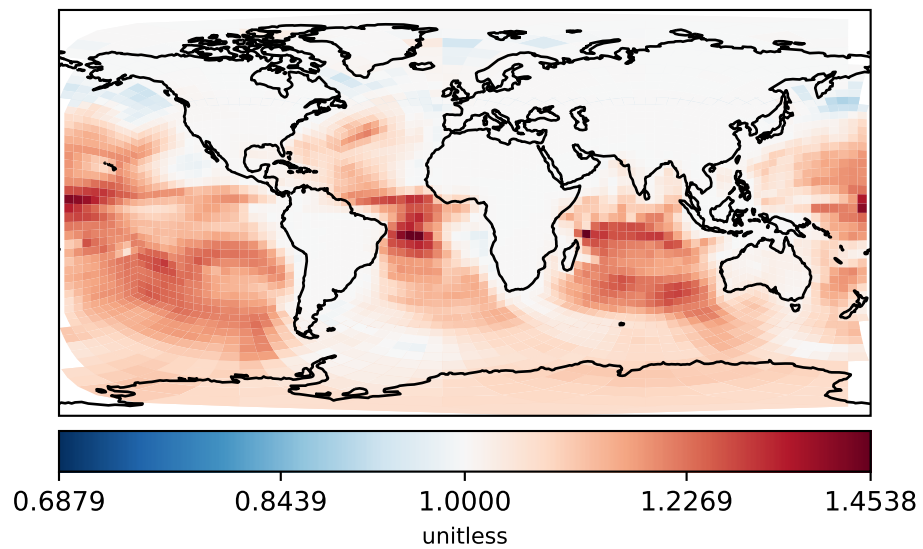
Difference
Dev - Ref, Dynamic Range



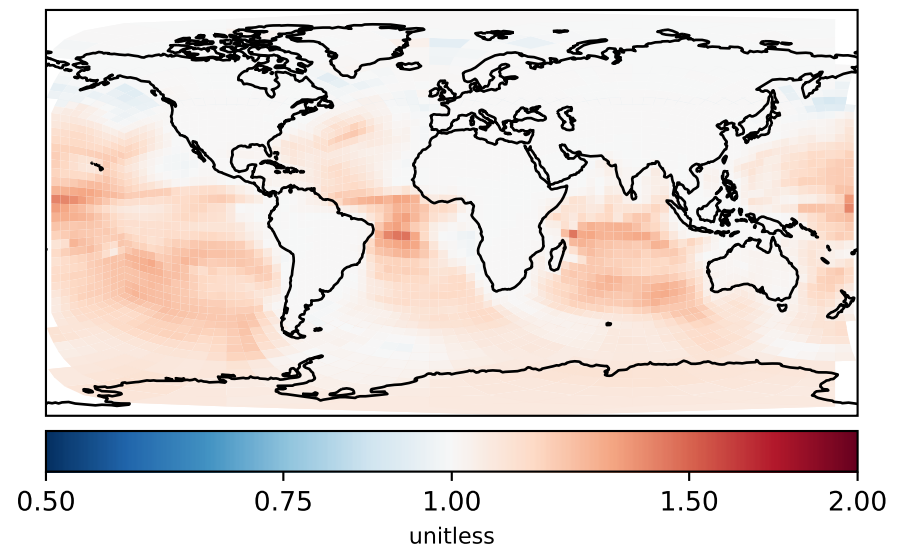
Difference
Dev - Ref, Restricted Range [5%,95%]



Ratio
Dev/Ref, Dynamic Range

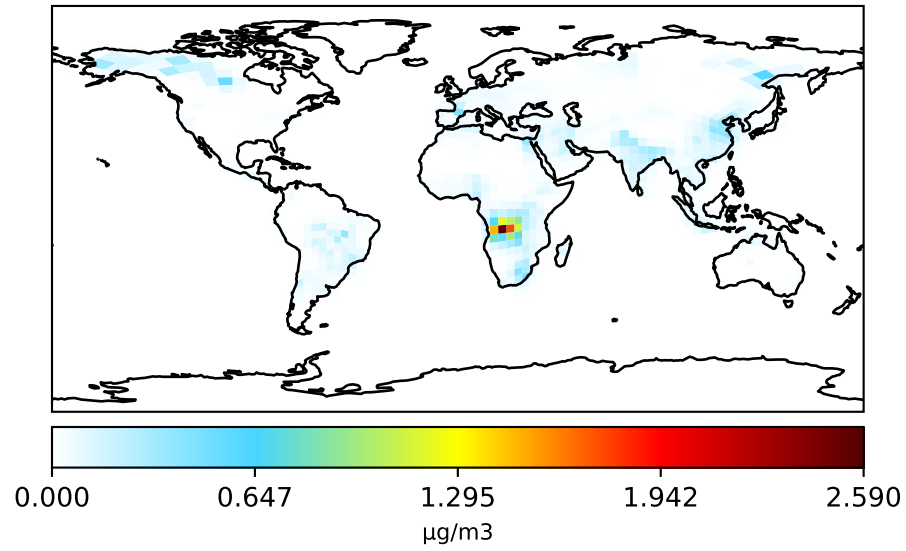


Ratio
Dev/Ref, Fixed Range

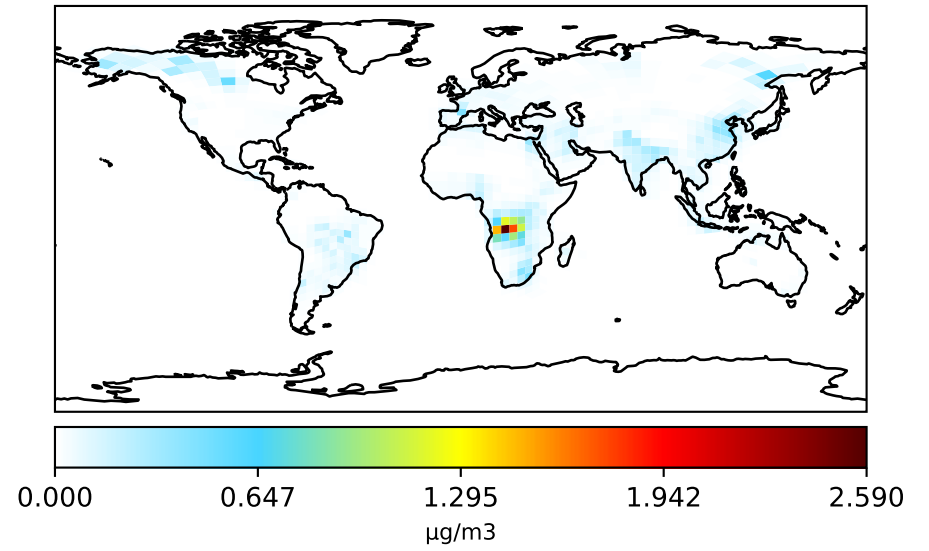


SpeciesConcVW_BCPO

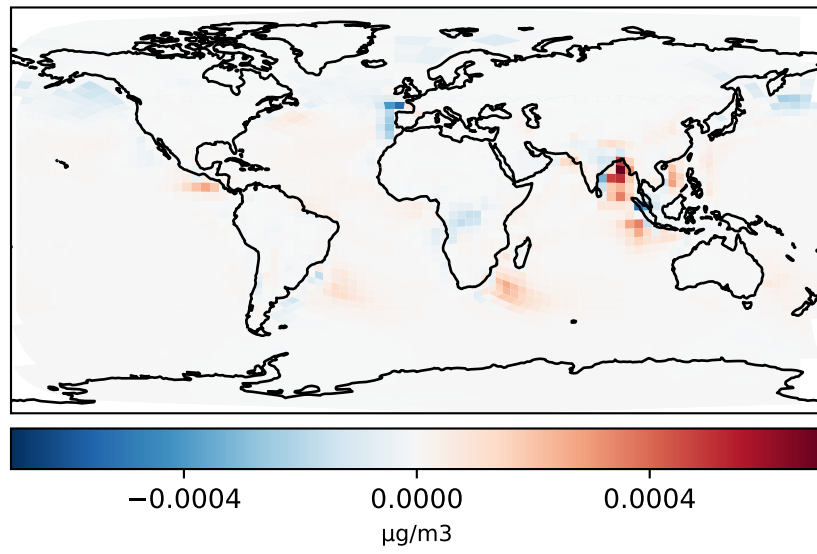
Processed GEOS-FP input, 3-hr winds (Ref)
c24



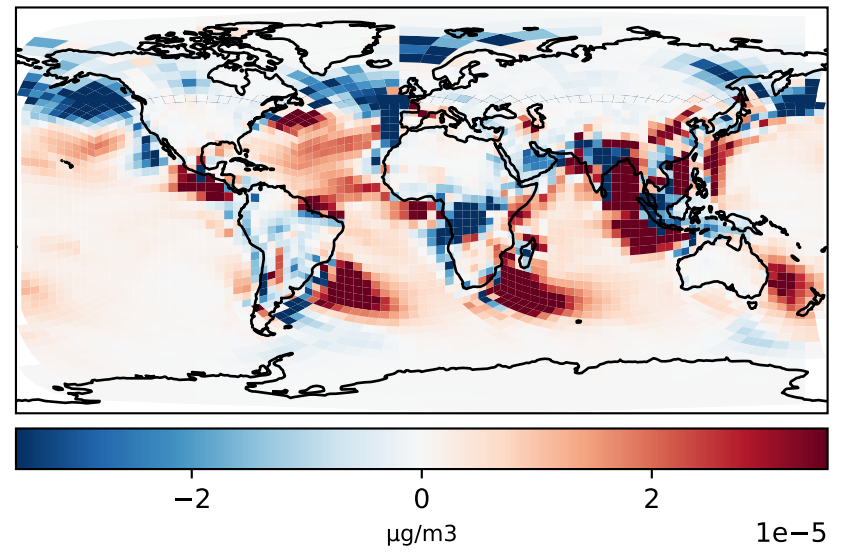
Raw GEOS-FP input, 3-hr winds (Dev)
c24



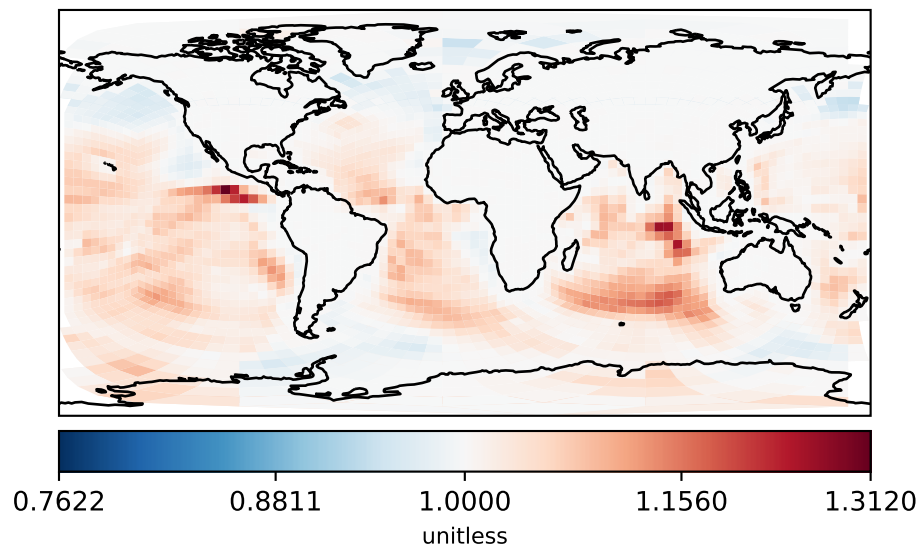
Difference
Dev - Ref, Dynamic Range



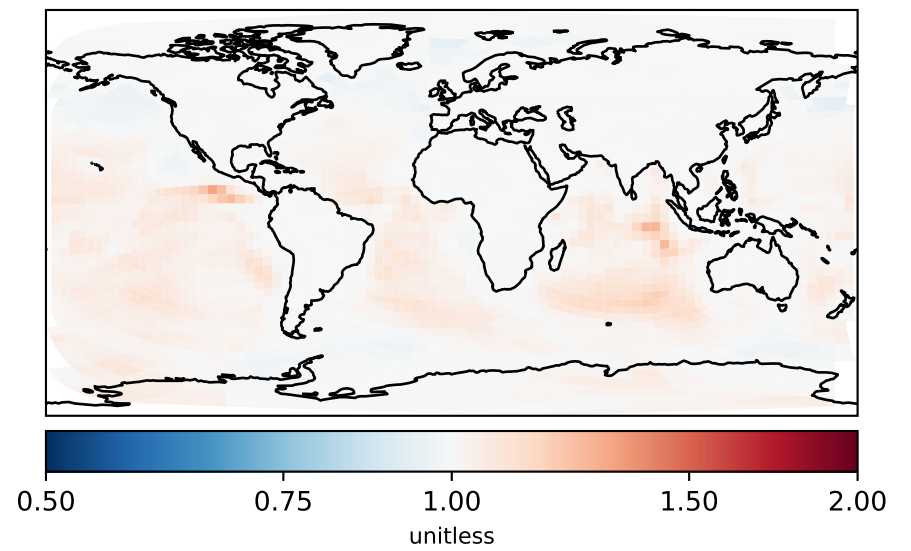
Difference
Dev - Ref, Restricted Range [5%,95%]



Ratio
Dev/Ref, Dynamic Range

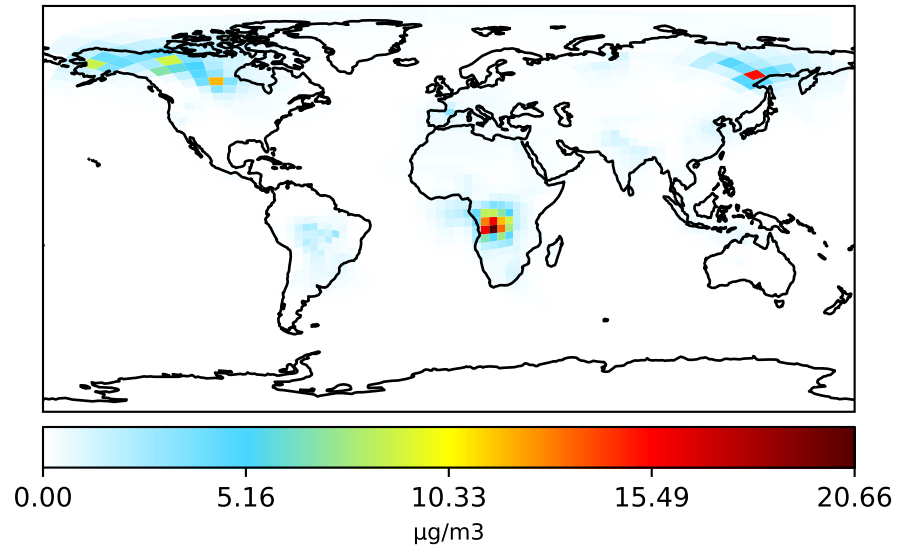


Ratio
Dev/Ref, Fixed Range

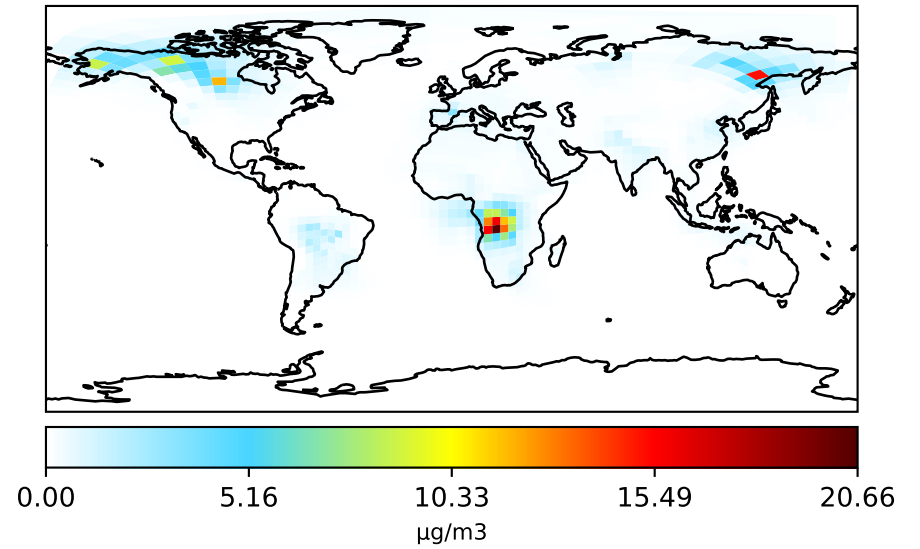


SpeciesConcVV_OCPI

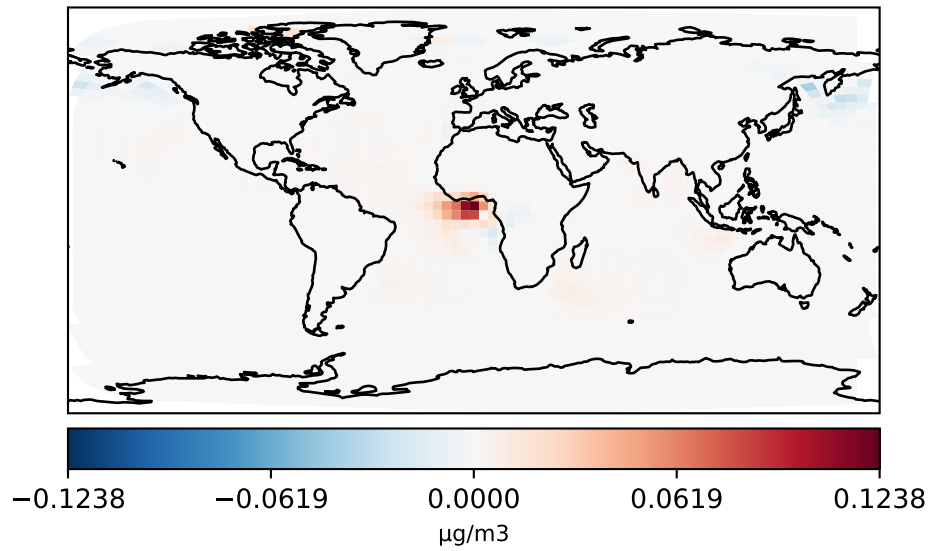
Processed GEOS-FP input, 3-hr winds (Ref)
c24



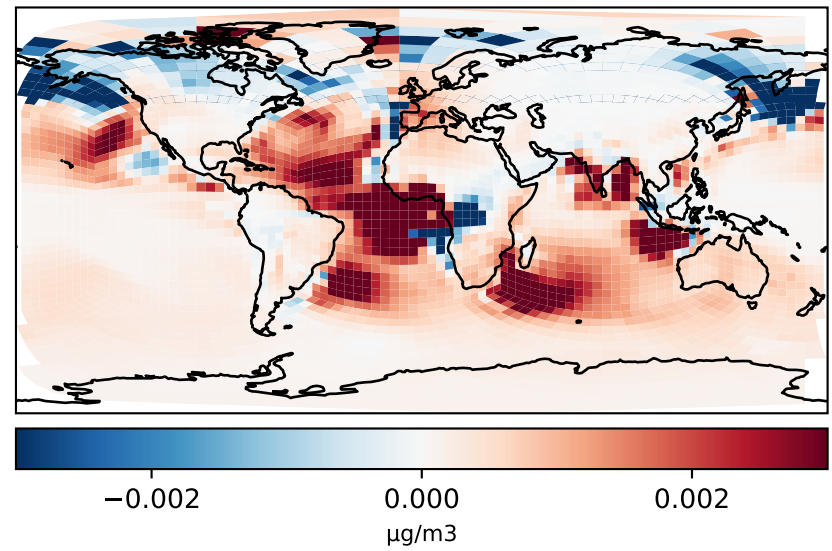
Raw GEOS-FP input, 3-hr winds (Dev)
c24



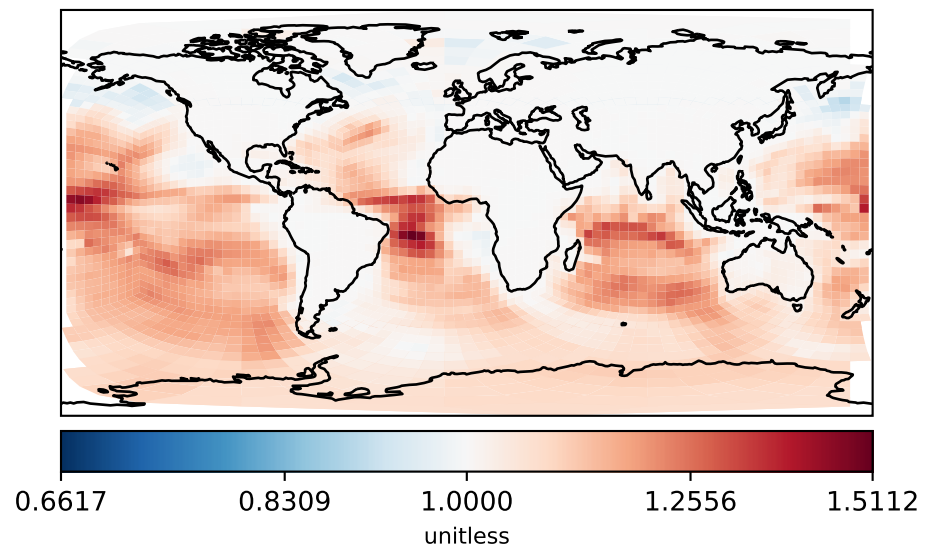
Difference
Dev - Ref, Dynamic Range



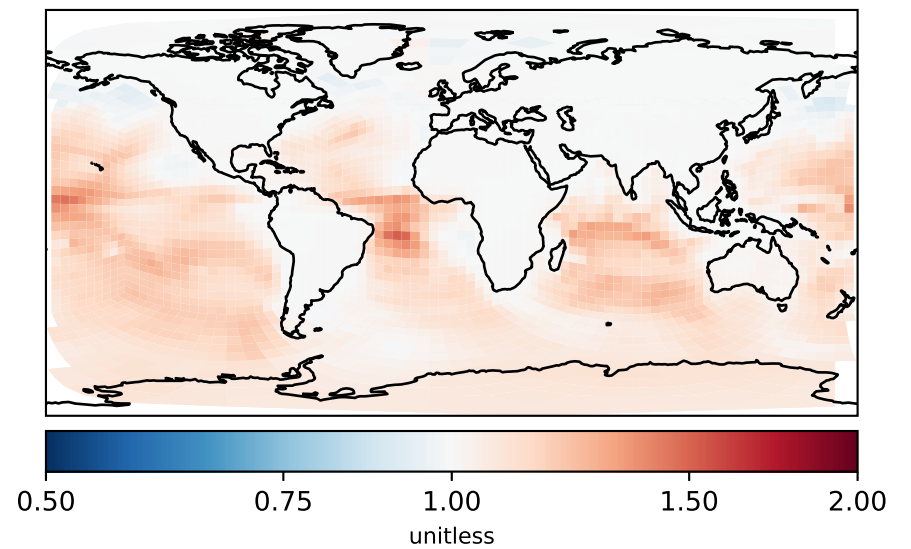
Difference
Dev - Ref, Restricted Range [5%,95%]



Ratio
Dev/Ref, Dynamic Range

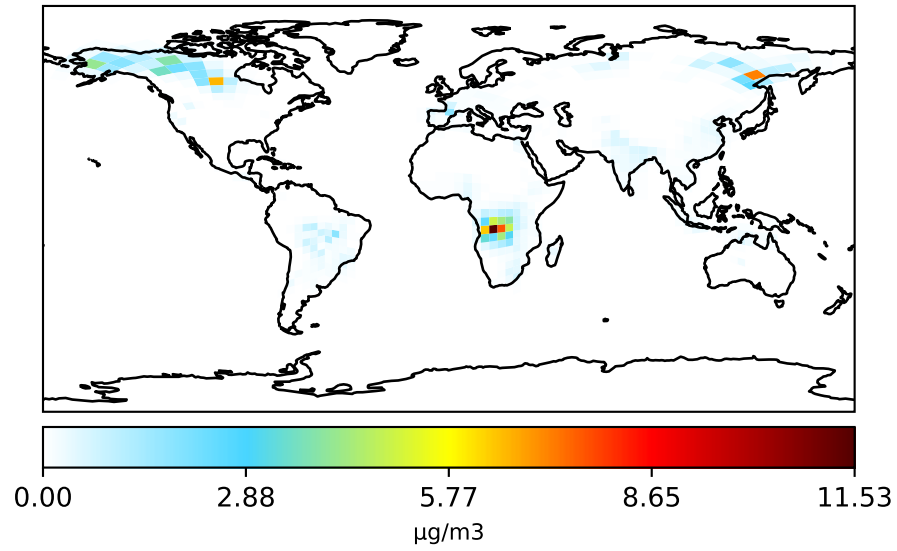


Ratio
Dev/Ref, Fixed Range

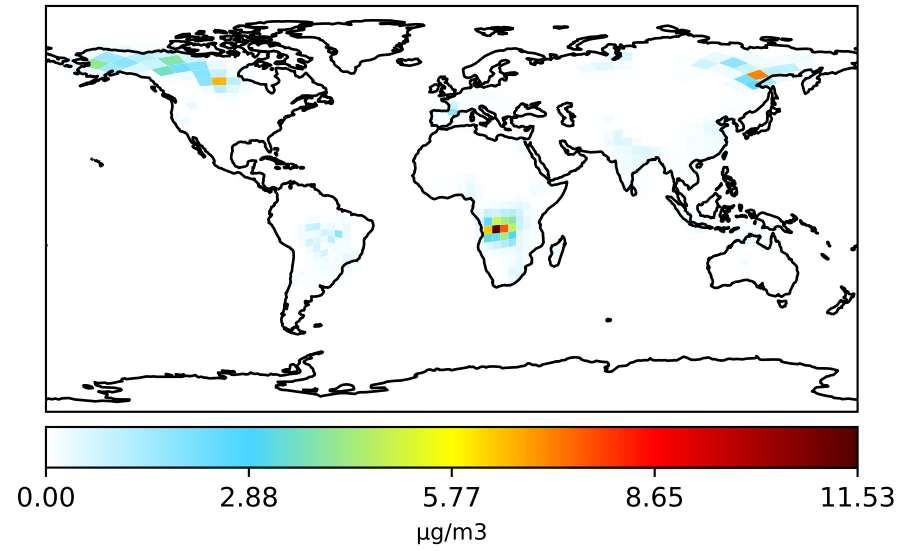


SpeciesConcVV_OCPO

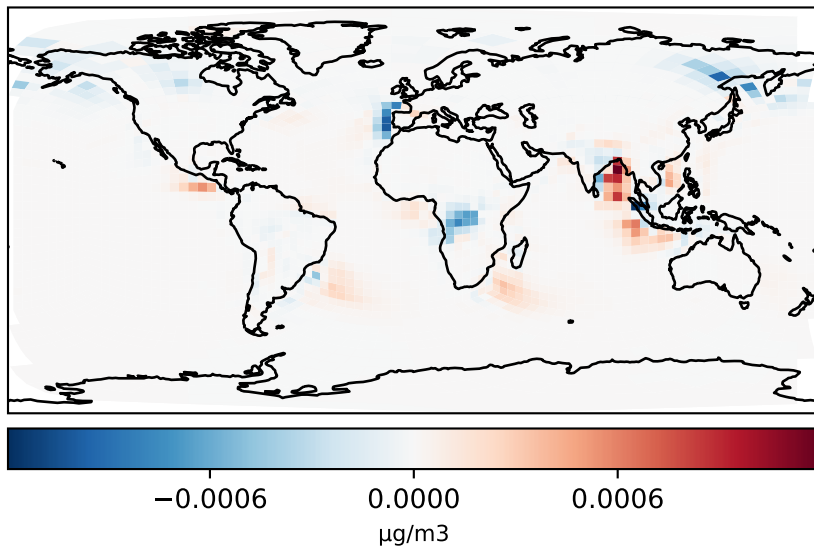
Processed GEOS-FP input, 3-hr winds (Ref)
c24



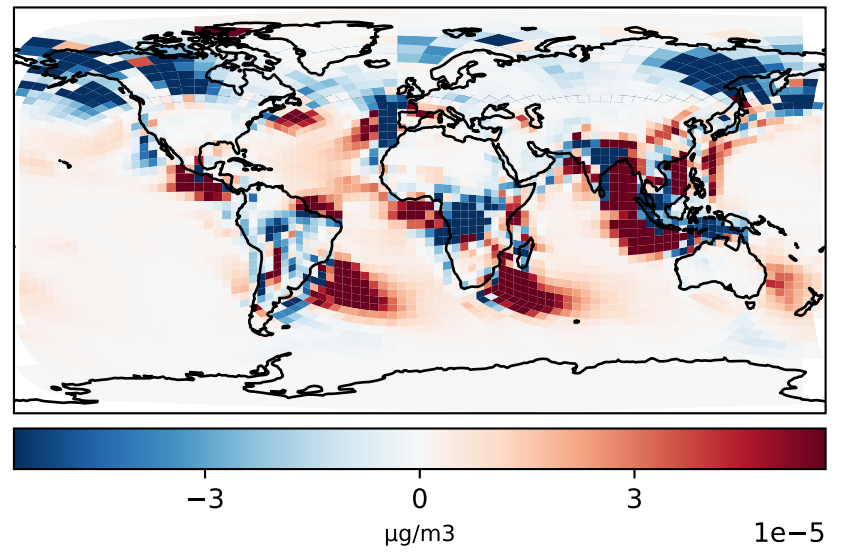
Raw GEOS-FP input, 3-hr winds (Dev)
c24



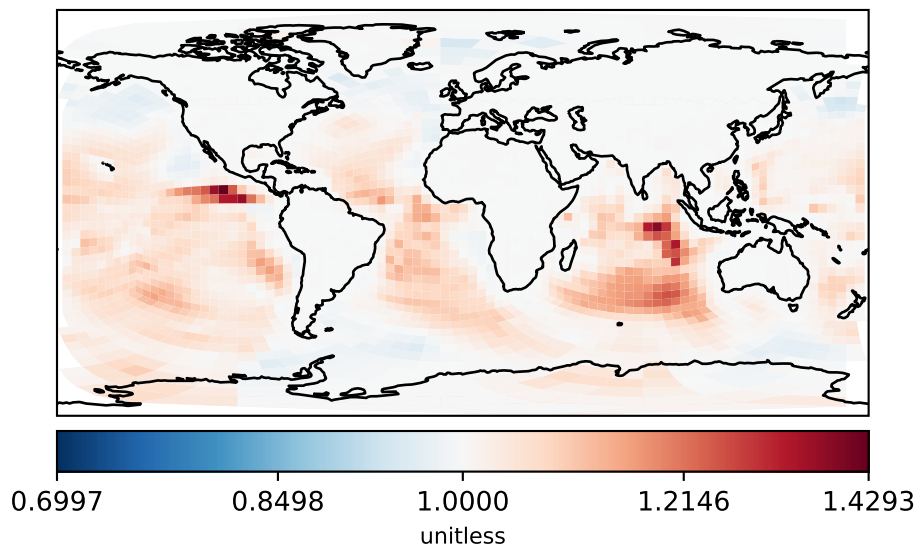
Difference
Dev - Ref, Dynamic Range



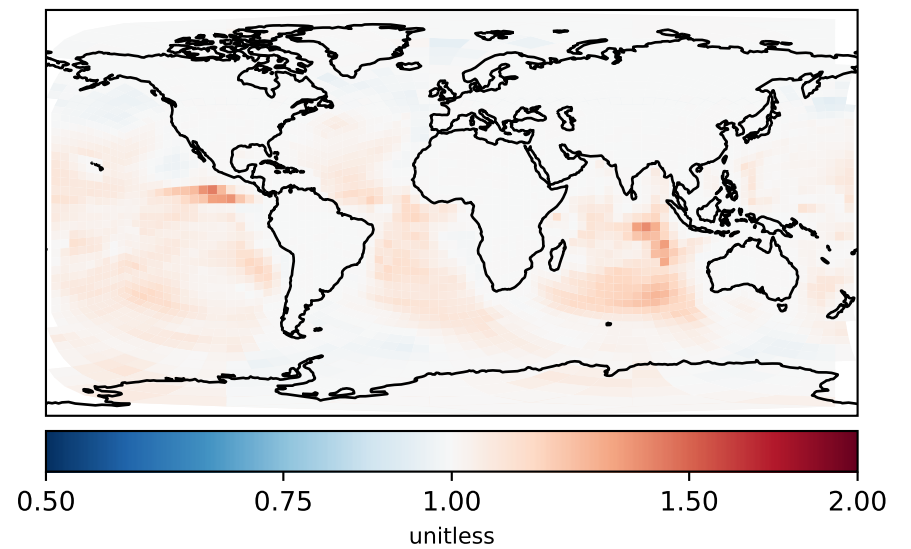
Difference
Dev - Ref, Restricted Range [5%,95%]



Ratio
Dev/Ref, Dynamic Range

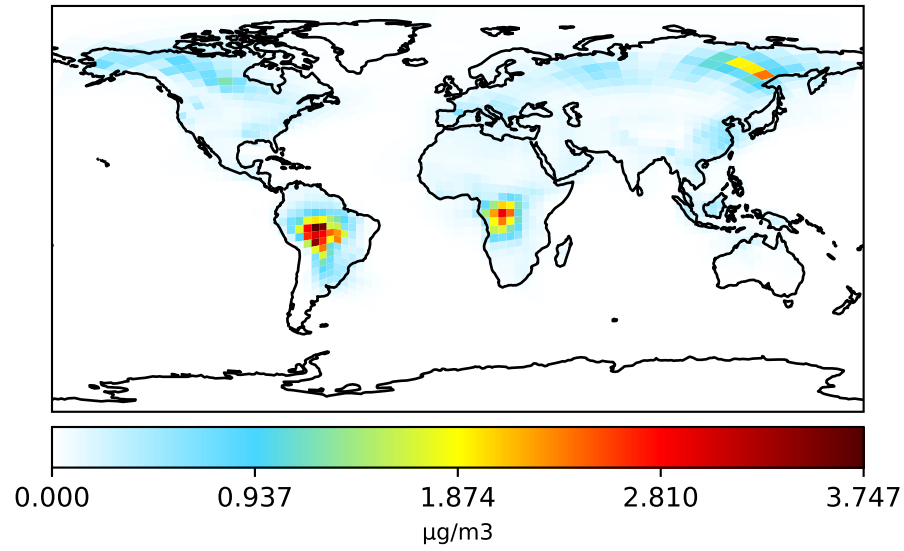


Ratio
Dev/Ref, Fixed Range

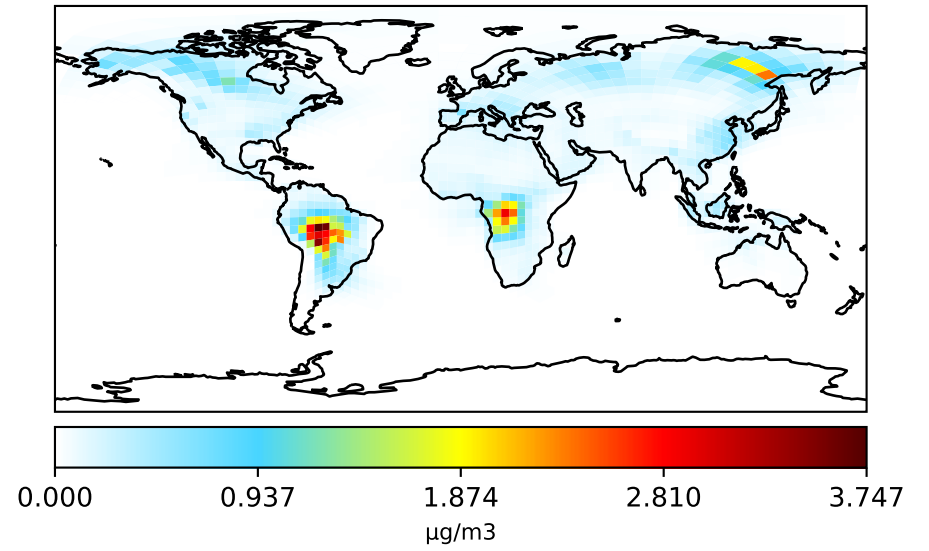


SpeciesConcVV_Complex_SOA

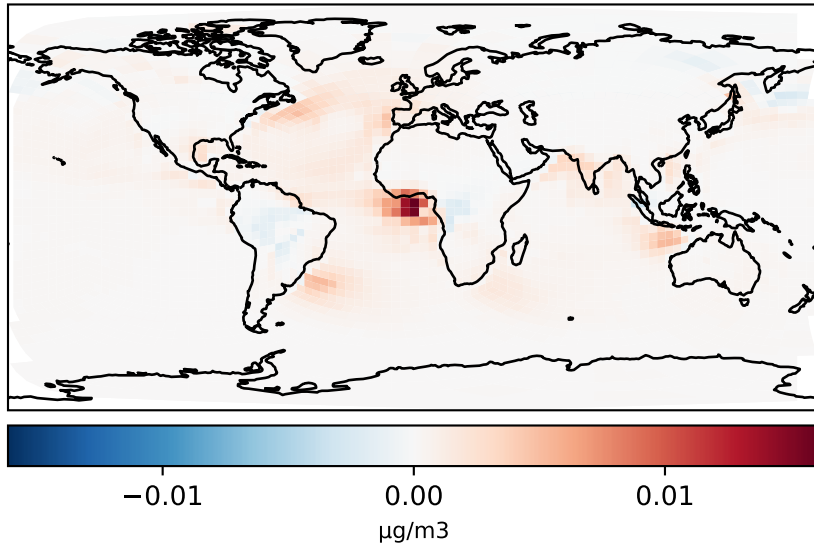
Processed GEOS-FP input, 3-hr winds (Ref)
c24



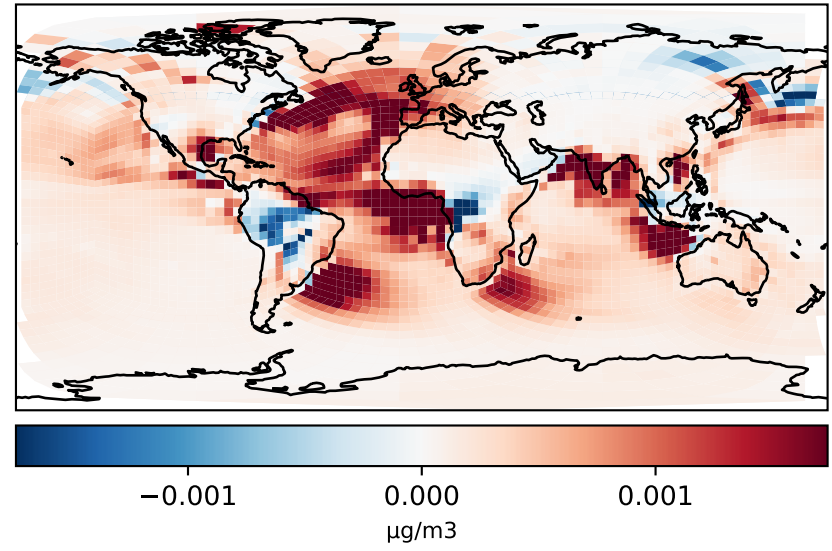
Raw GEOS-FP input, 3-hr winds (Dev)
c24



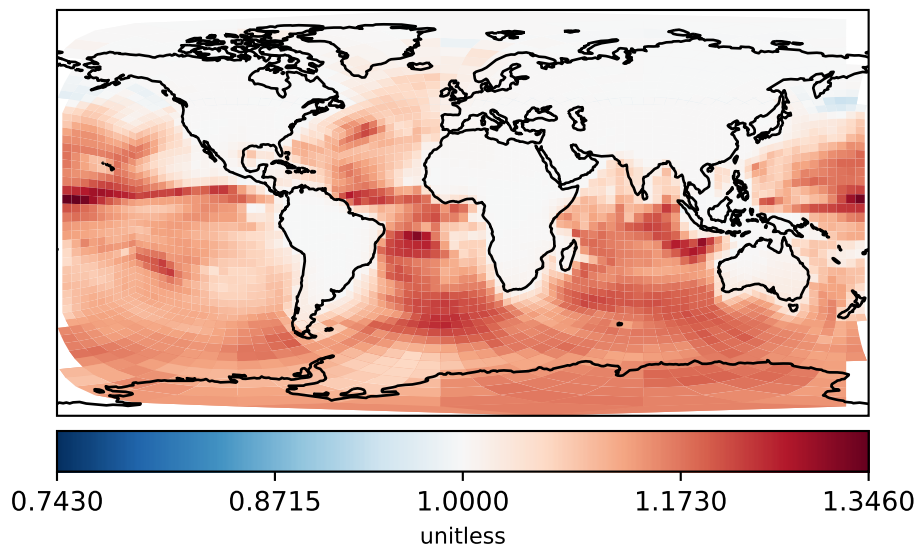
Difference
Dev - Ref, Dynamic Range



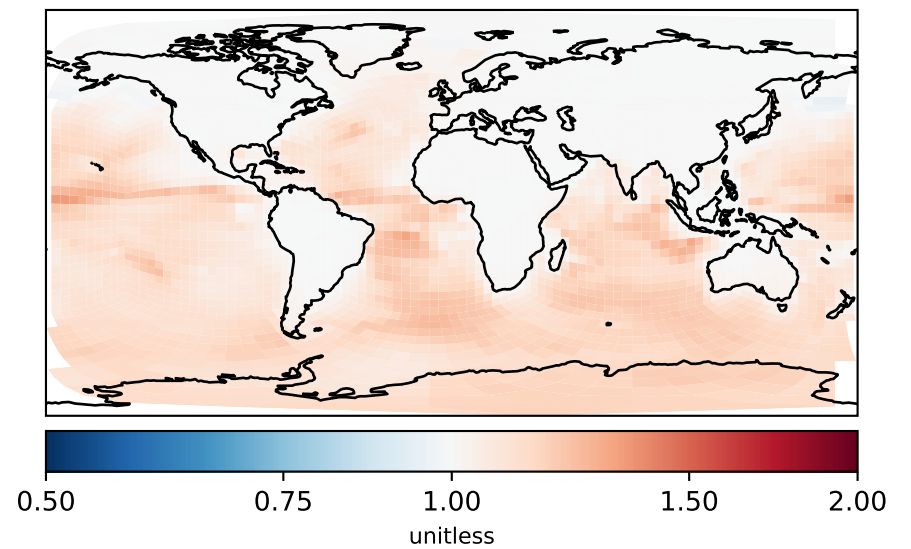
Difference
Dev - Ref, Restricted Range [5%,95%]



Ratio
Dev/Ref, Dynamic Range

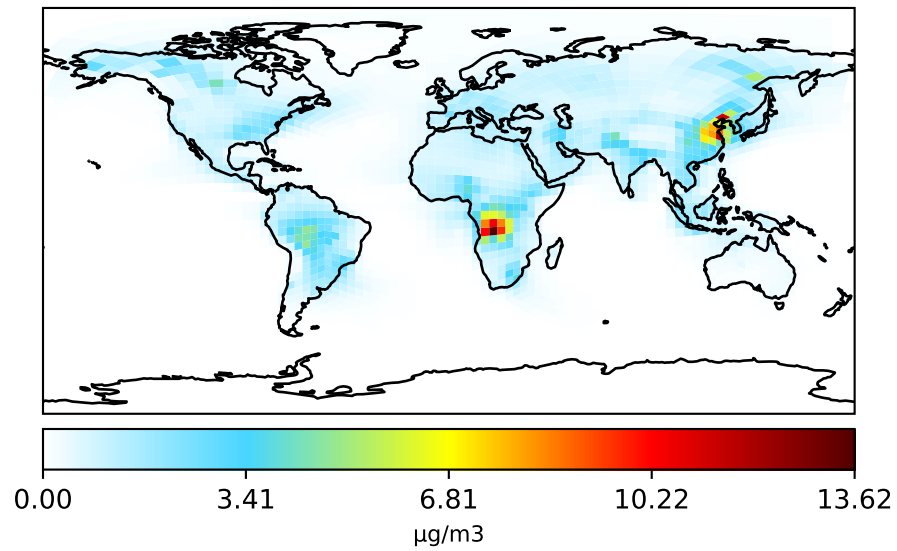


Ratio
Dev/Ref, Fixed Range

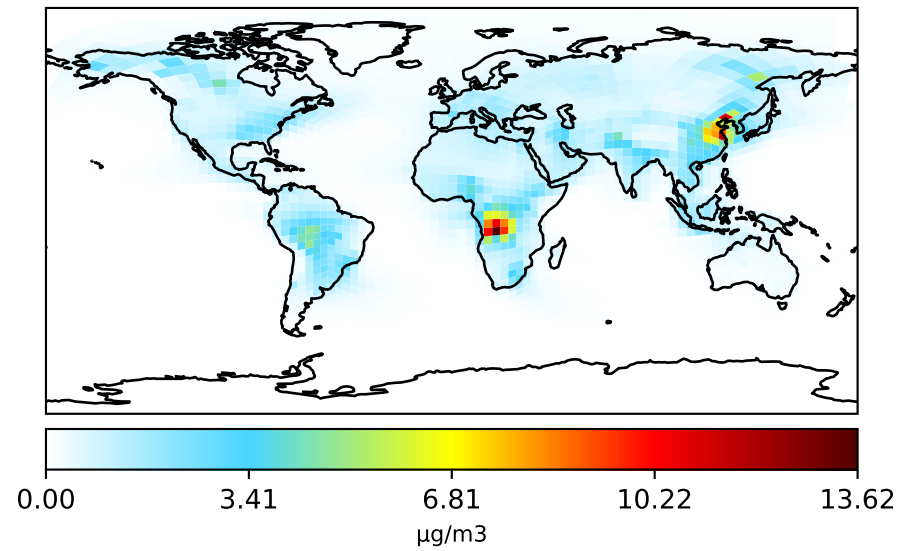


SpeciesConcVV_Simple_SOA

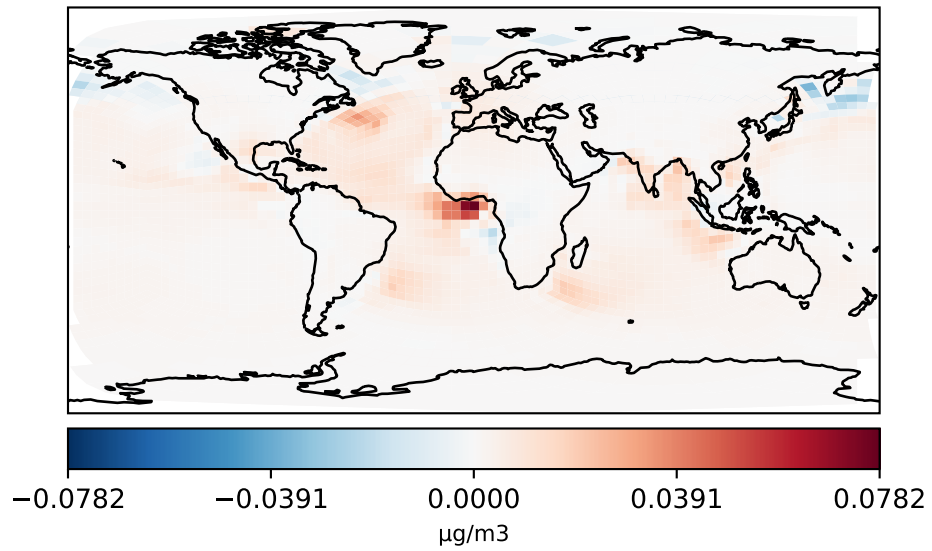
Processed GEOS-FP input, 3-hr winds (Ref)
c24



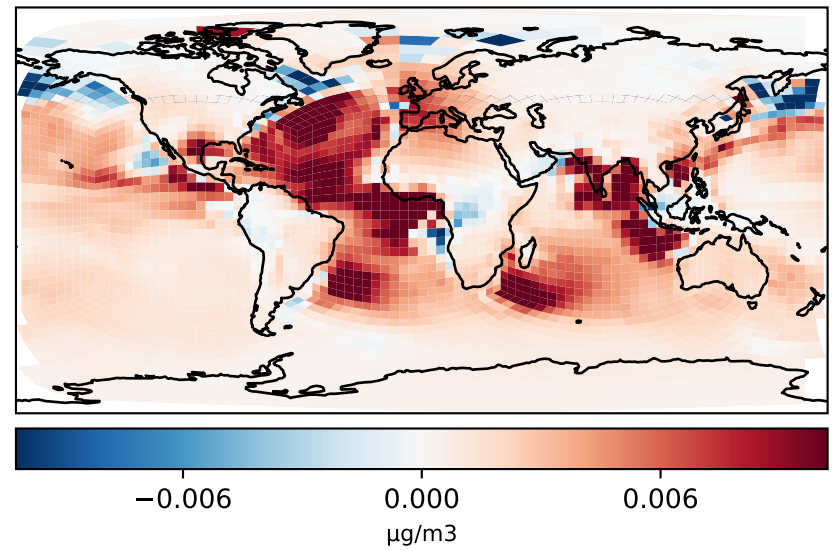
Raw GEOS-FP input, 3-hr winds (Dev)
c24



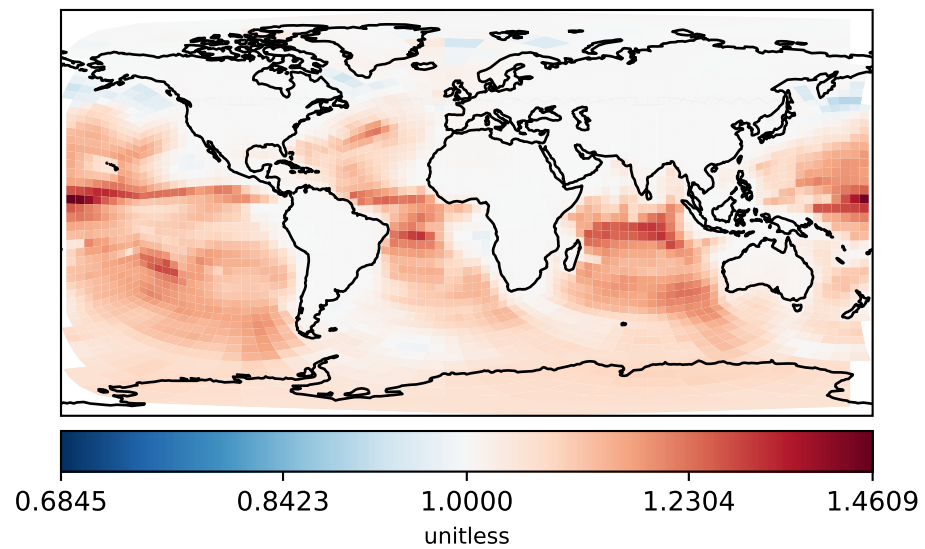
Difference
Dev - Ref, Dynamic Range



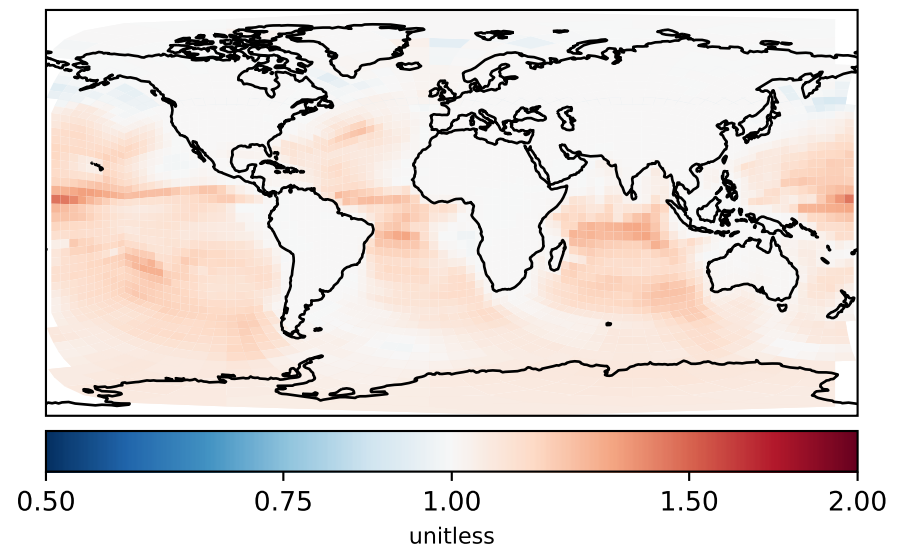
Difference
Dev - Ref, Restricted Range [5%,95%]



Ratio
Dev/Ref, Dynamic Range

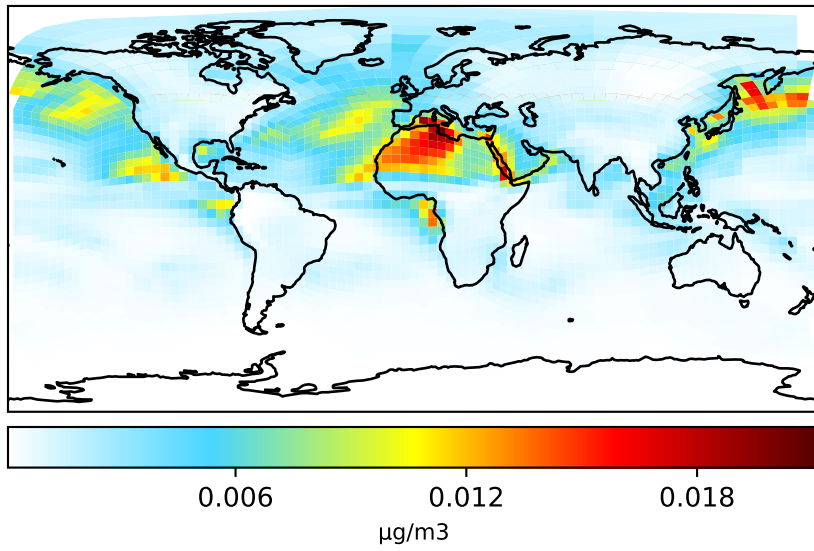


Ratio
Dev/Ref, Fixed Range

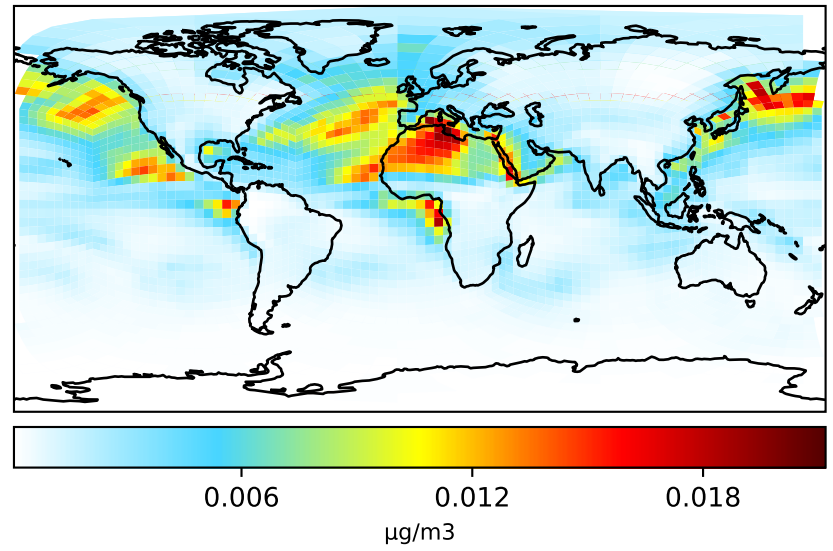


SpeciesConcVV_AERI

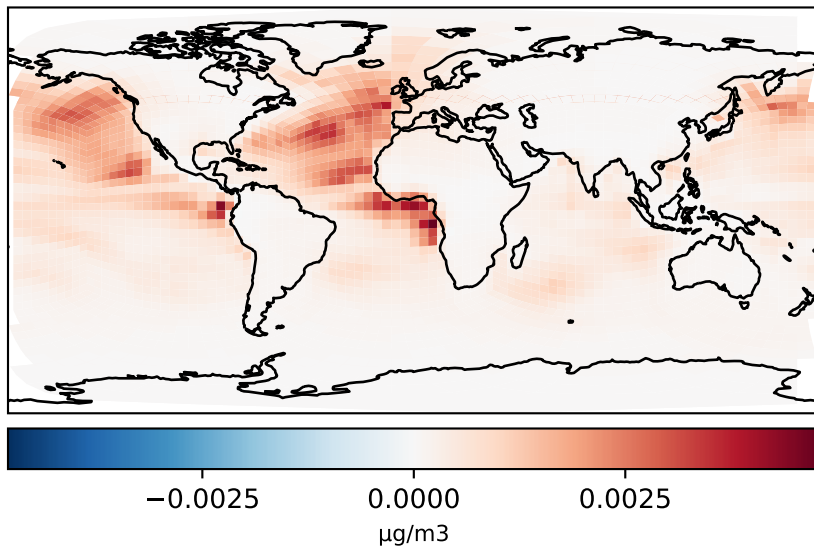
Processed GEOS-FP input, 3-hr winds (Ref)
c24



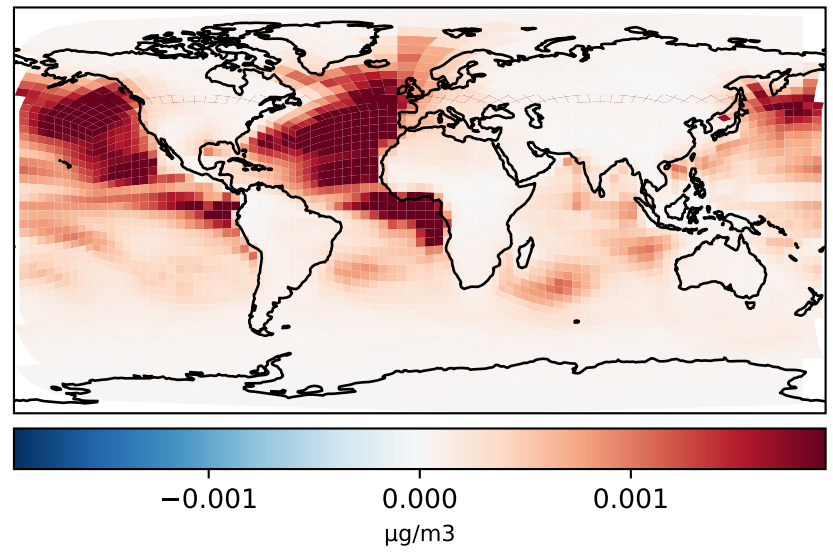
Raw GEOS-FP input, 3-hr winds (Dev)
c24



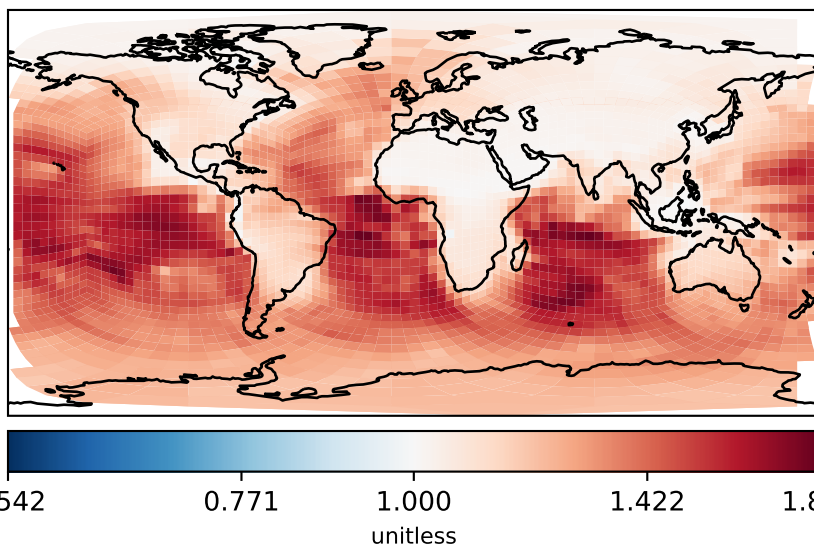
Difference
Dev - Ref, Dynamic Range



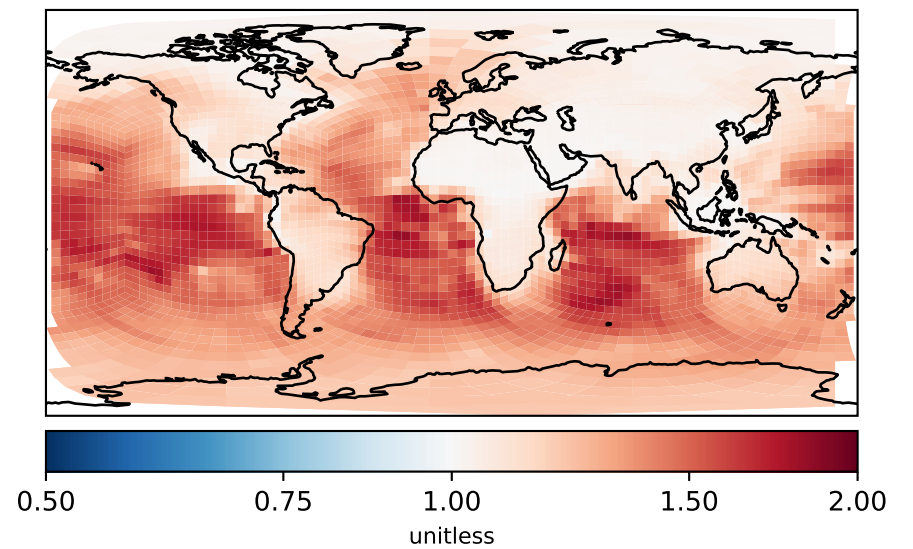
Difference
Dev - Ref, Restricted Range [5%,95%]



Ratio
Dev/Ref, Dynamic Range

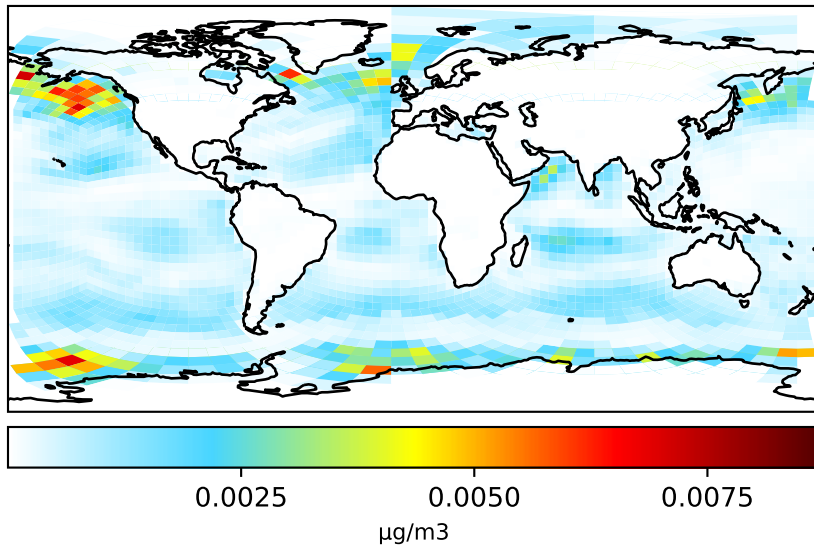


Ratio
Dev/Ref, Fixed Range

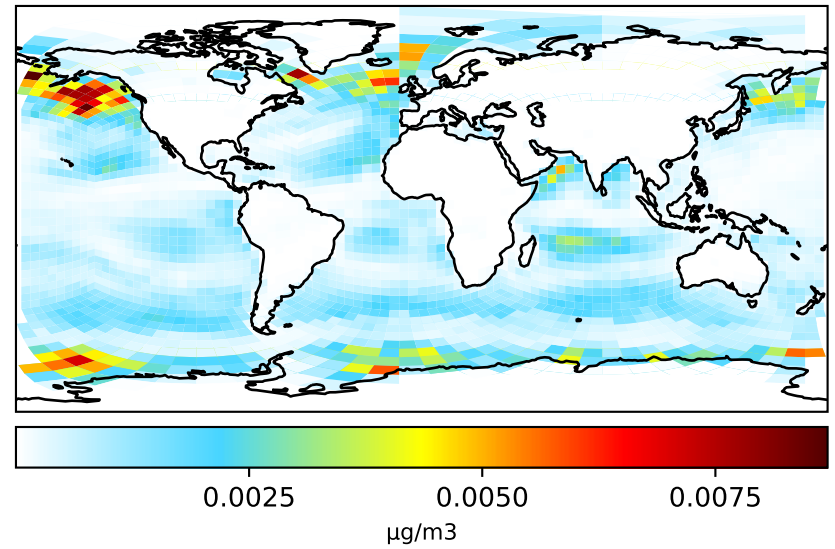


SpeciesConcVW_BrSALA

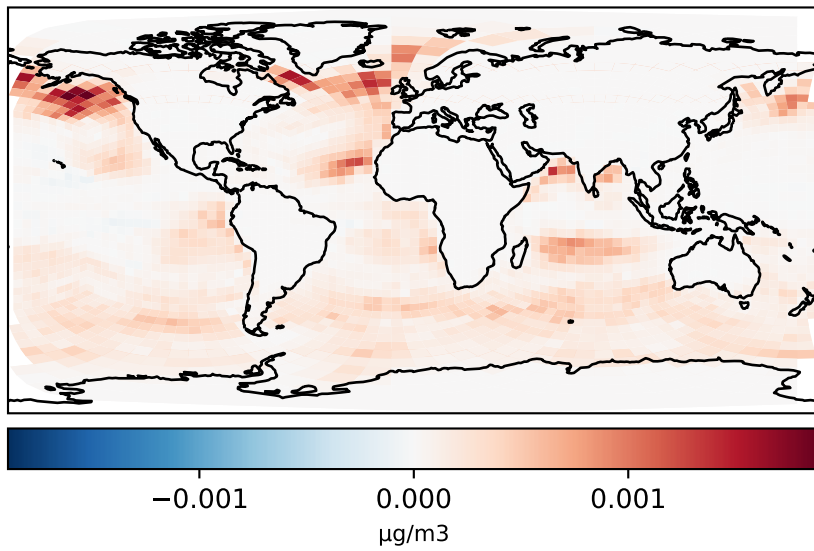
Processed GEOS-FP input, 3-hr winds (Ref)
c24



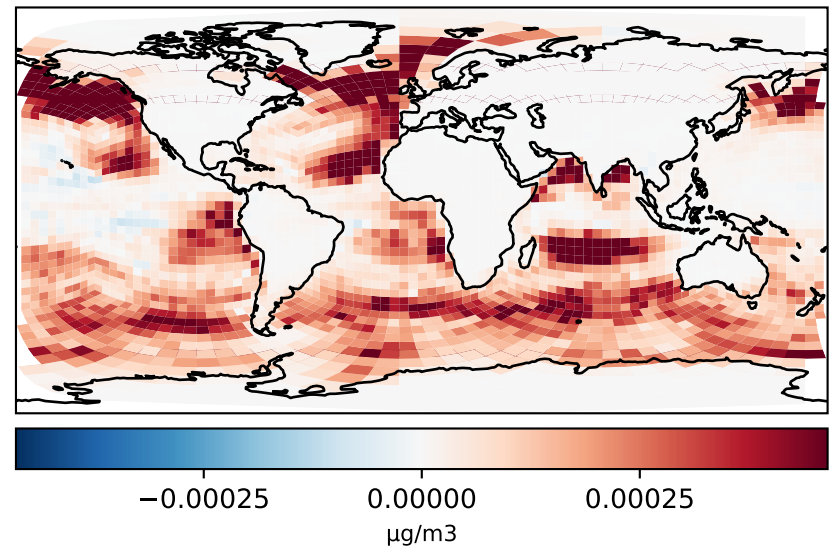
Raw GEOS-FP input, 3-hr winds (Dev)
c24



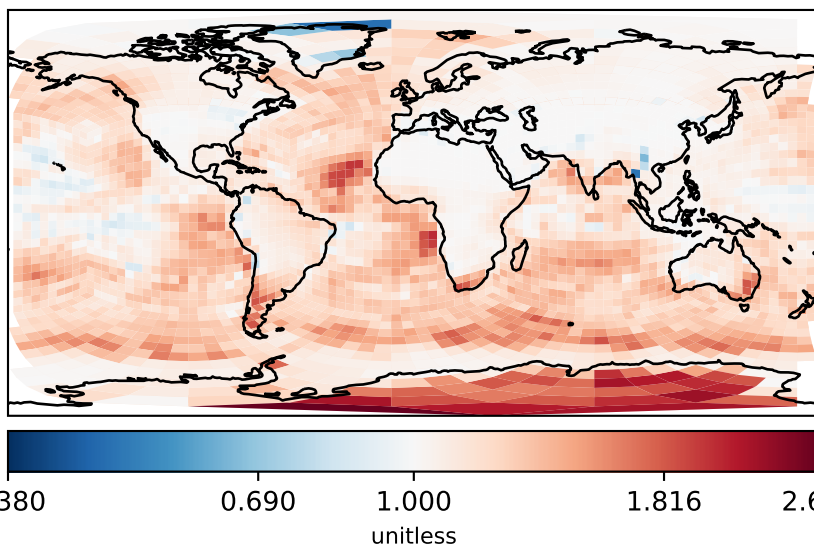
Difference
Dev - Ref, Dynamic Range



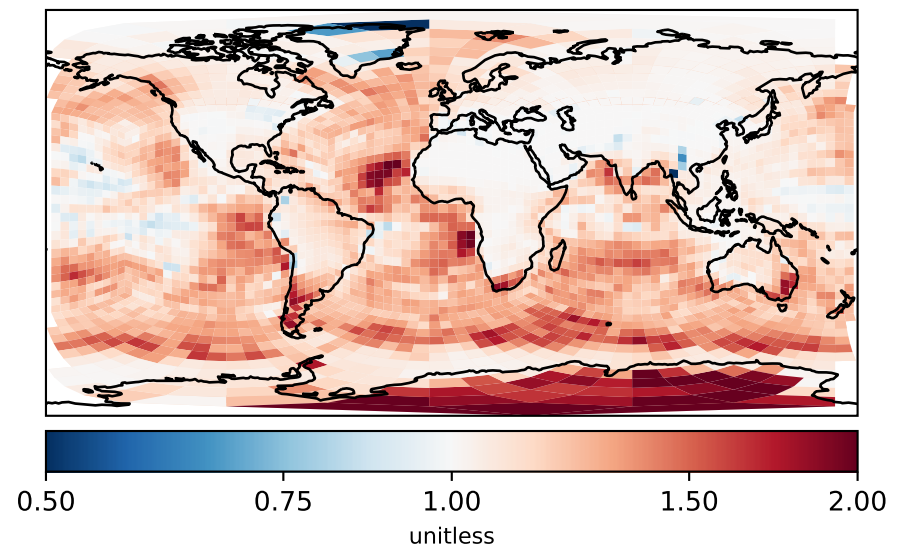
Difference
Dev - Ref, Restricted Range [5%,95%]



Ratio
Dev/Ref, Dynamic Range

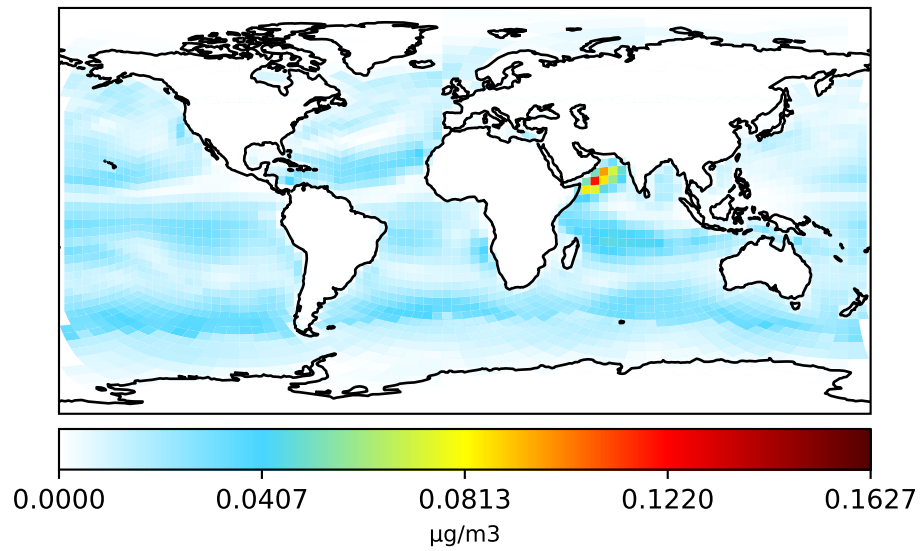


Ratio
Dev/Ref, Fixed Range

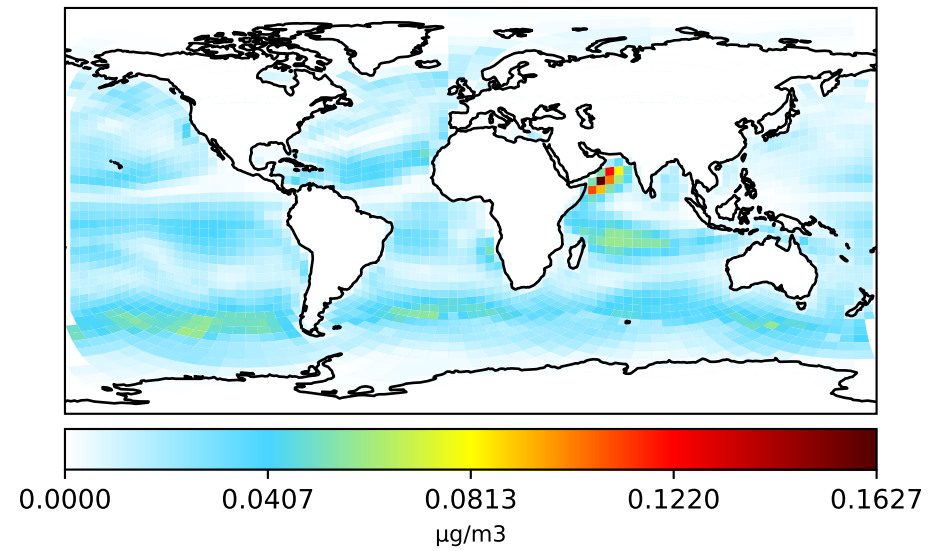


SpeciesConcVW_BrSALC

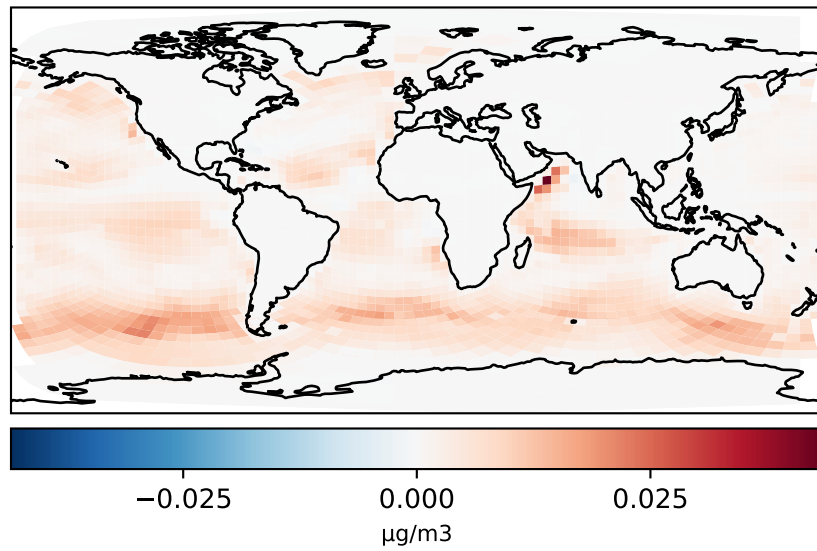
Processed GEOS-FP input, 3-hr winds (Ref)
c24



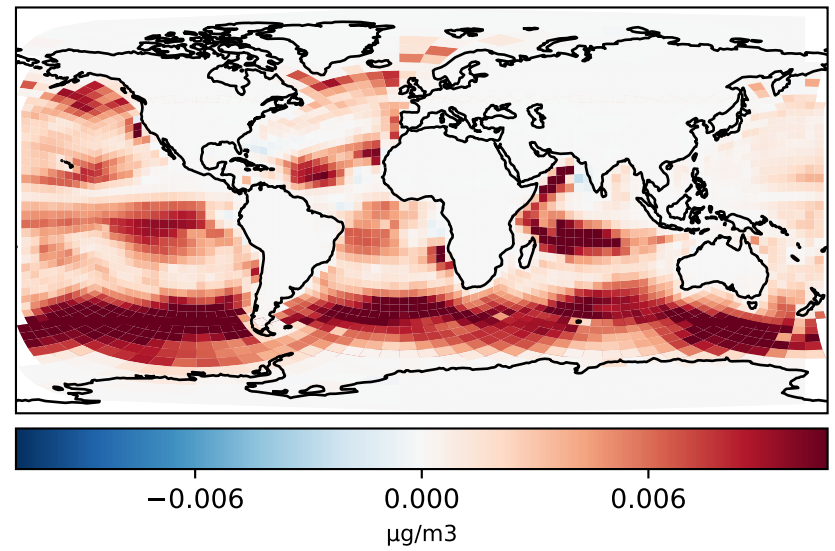
Raw GEOS-FP input, 3-hr winds (Dev)
c24



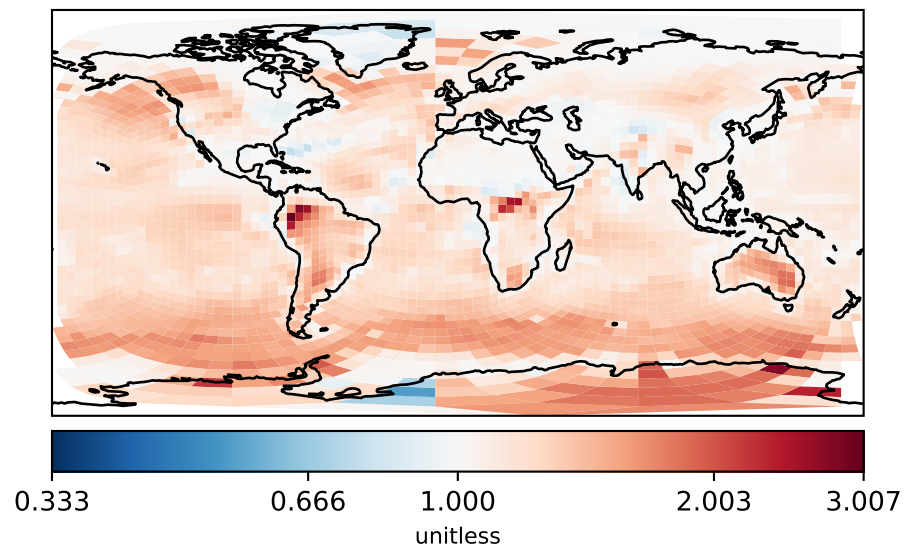
Difference
Dev - Ref, Dynamic Range



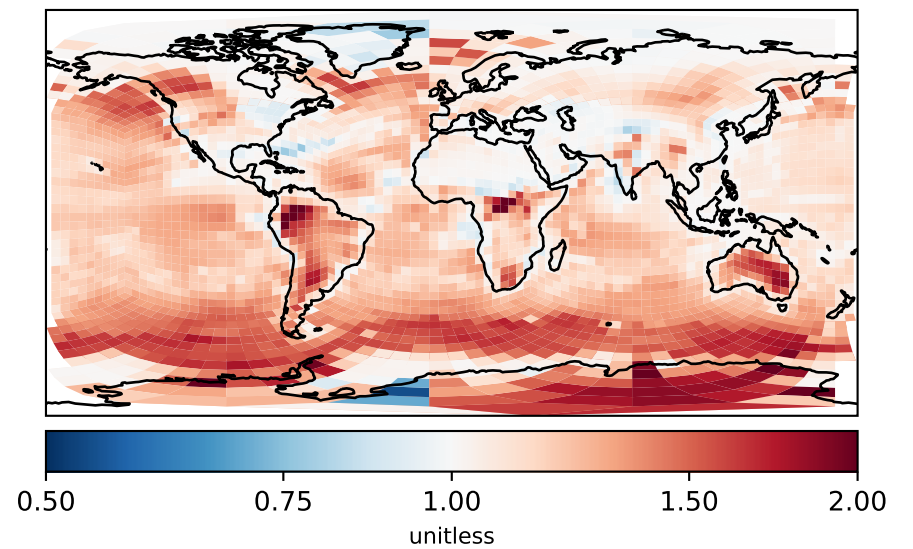
Difference
Dev - Ref, Restricted Range [5%,95%]



Ratio
Dev/Ref, Dynamic Range

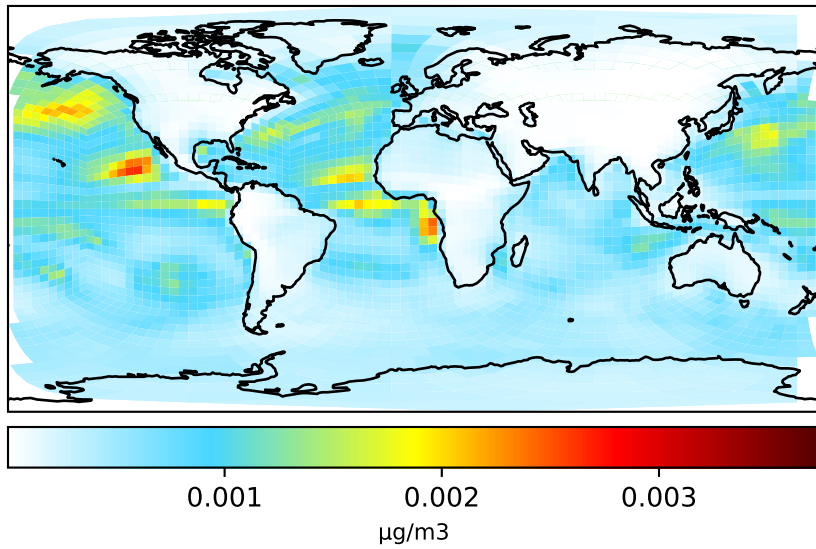


Ratio
Dev/Ref, Fixed Range

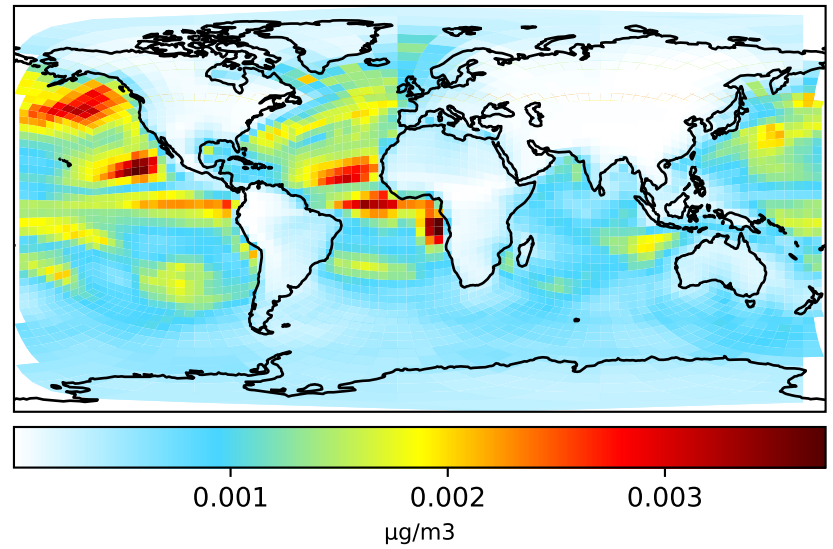


SpeciesConcVV_ISALA

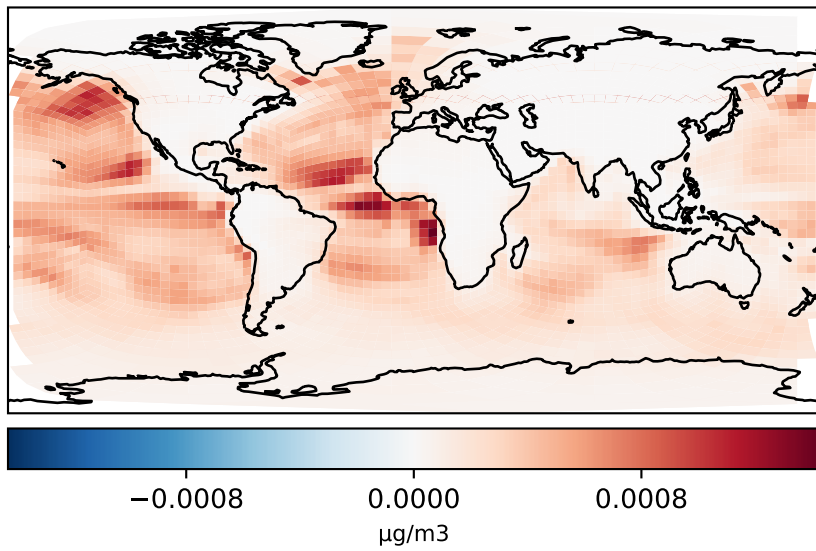
Processed GEOS-FP input, 3-hr winds (Ref)
c24



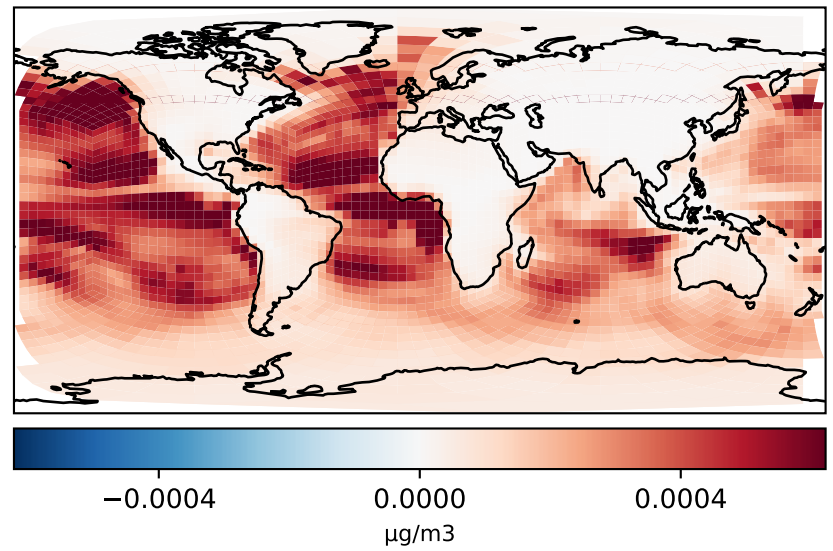
Raw GEOS-FP input, 3-hr winds (Dev)
c24



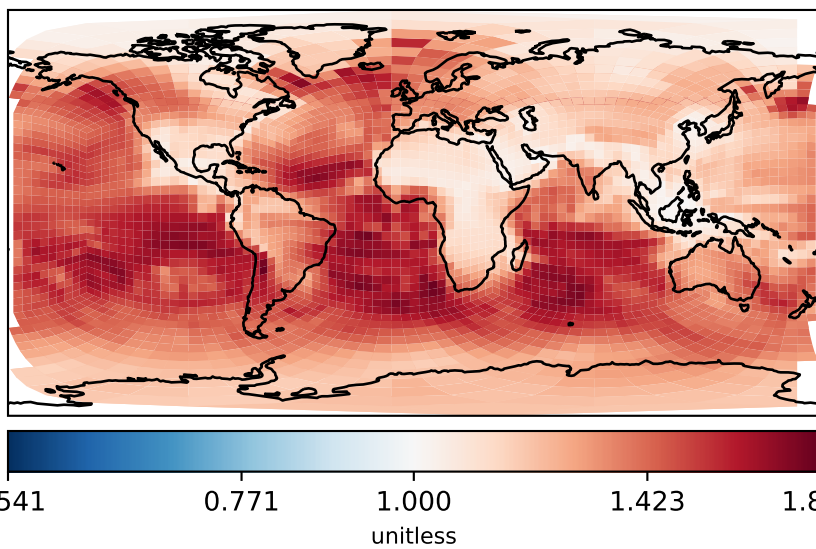
Difference
Dev - Ref, Dynamic Range



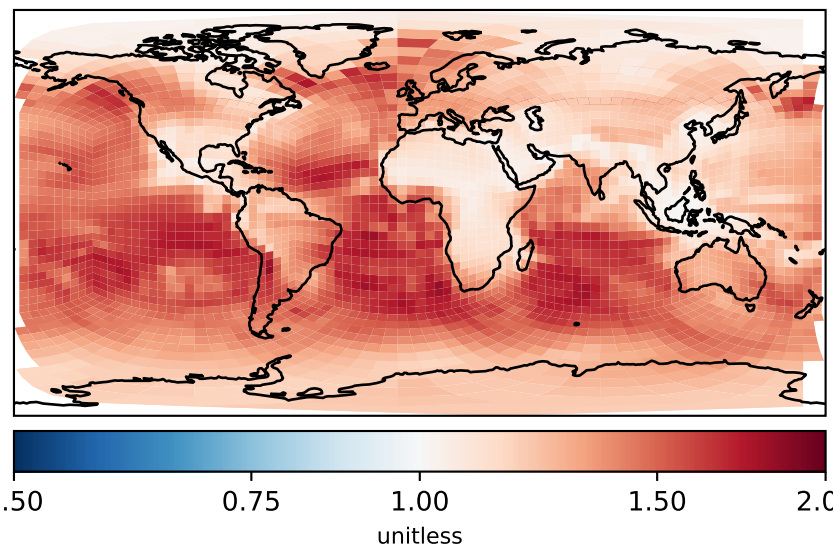
Difference
Dev - Ref, Restricted Range [5%,95%]



Ratio
Dev/Ref, Dynamic Range

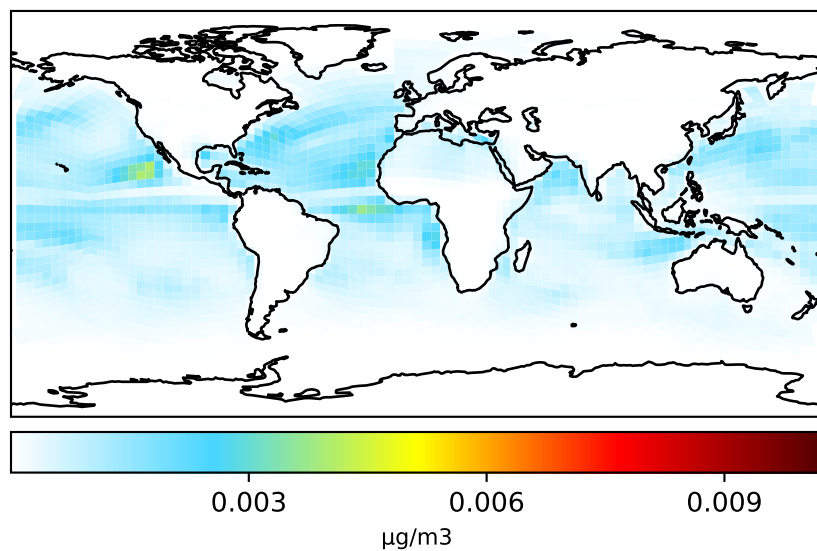


Ratio
Dev/Ref, Fixed Range

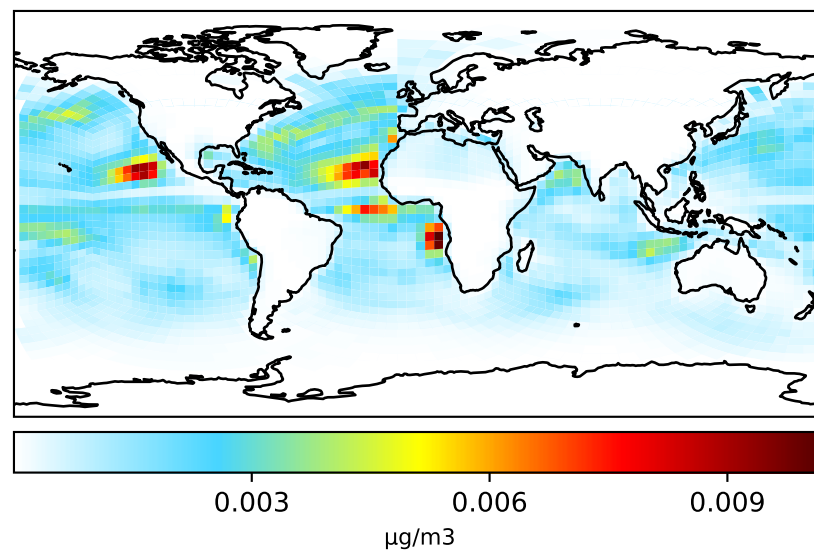


SpeciesConcVV_ISALC

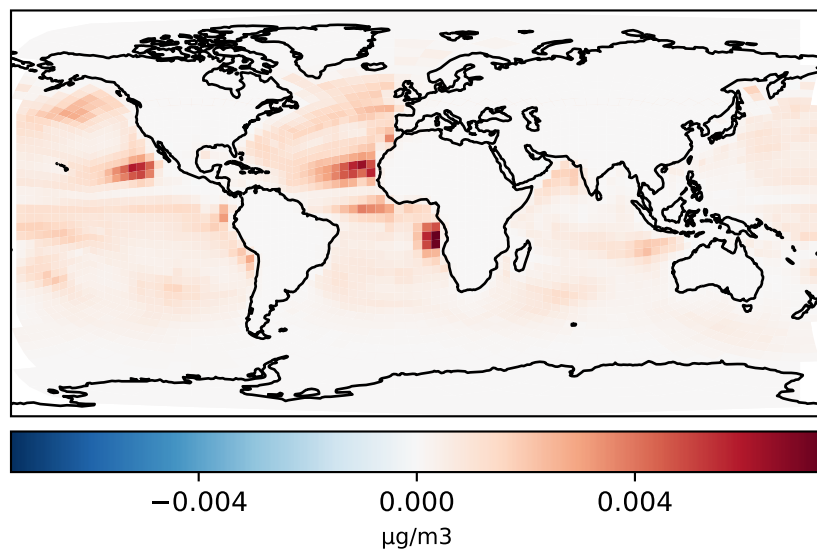
Processed GEOS-FP input, 3-hr winds (Ref)
c24



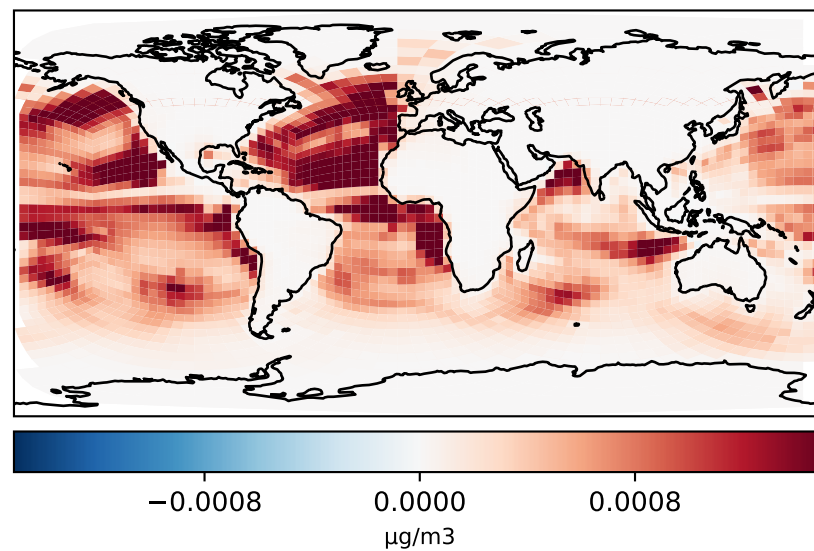
Raw GEOS-FP input, 3-hr winds (Dev)
c24



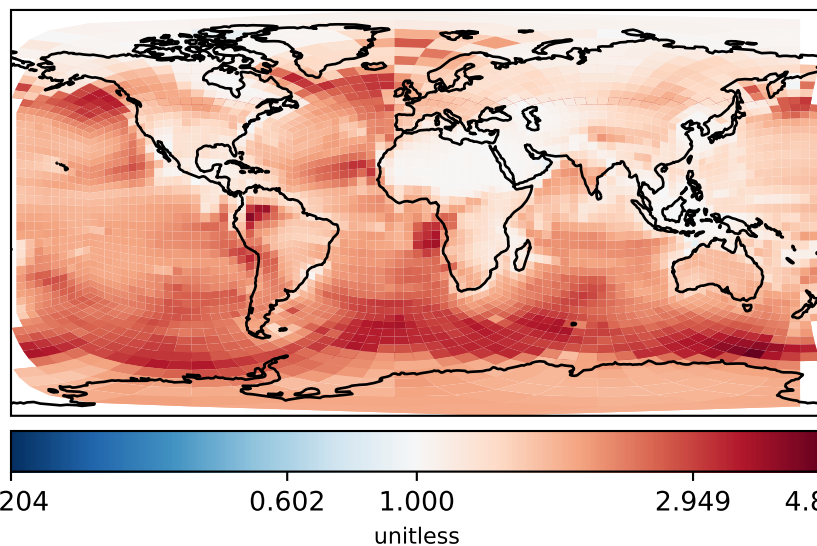
Difference
Dev - Ref, Dynamic Range



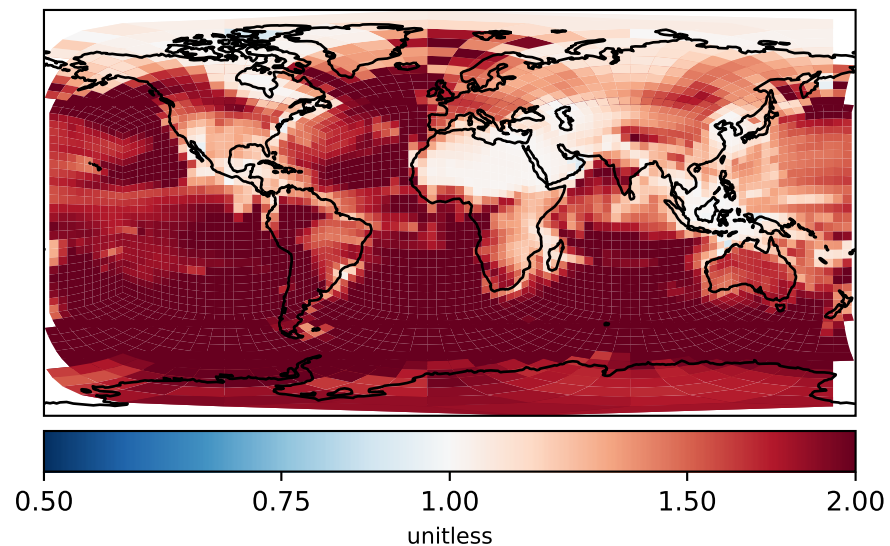
Difference
Dev - Ref, Restricted Range [5%,95%]



Ratio
Dev/Ref, Dynamic Range

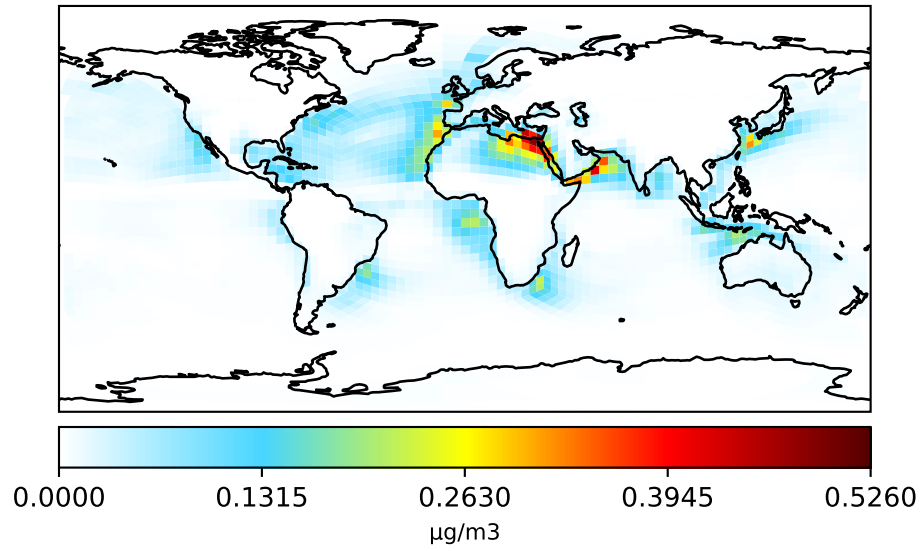


Ratio
Dev/Ref, Fixed Range

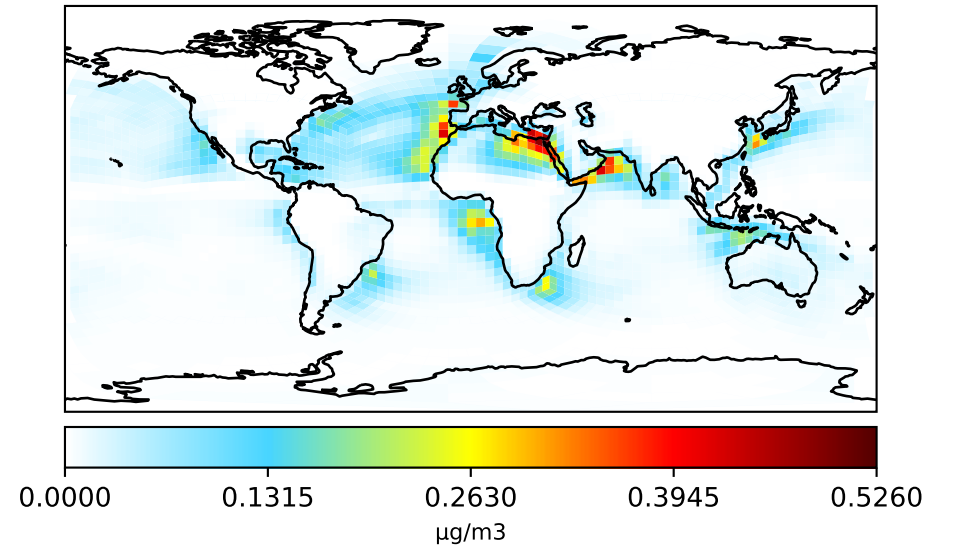


SpeciesConcVV_NITs

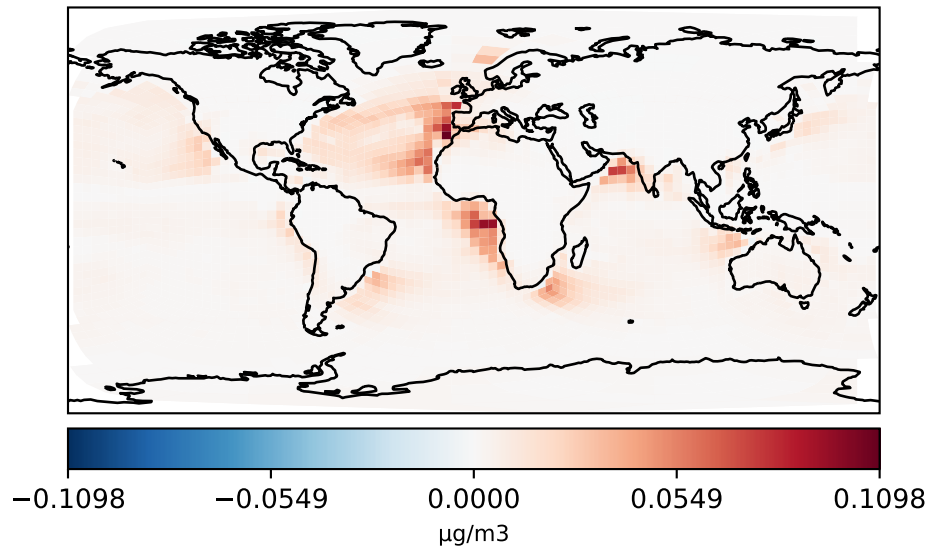
Processed GEOS-FP input, 3-hr winds (Ref)
c24



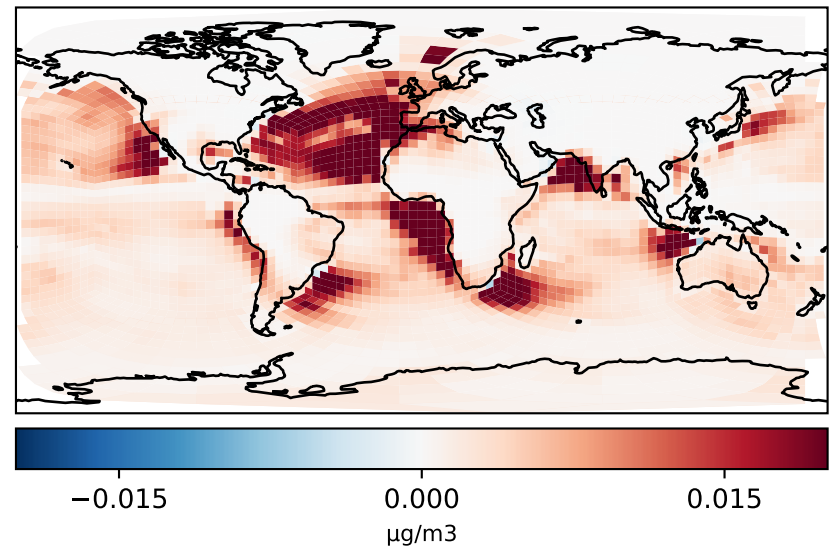
Raw GEOS-FP input, 3-hr winds (Dev)
c24



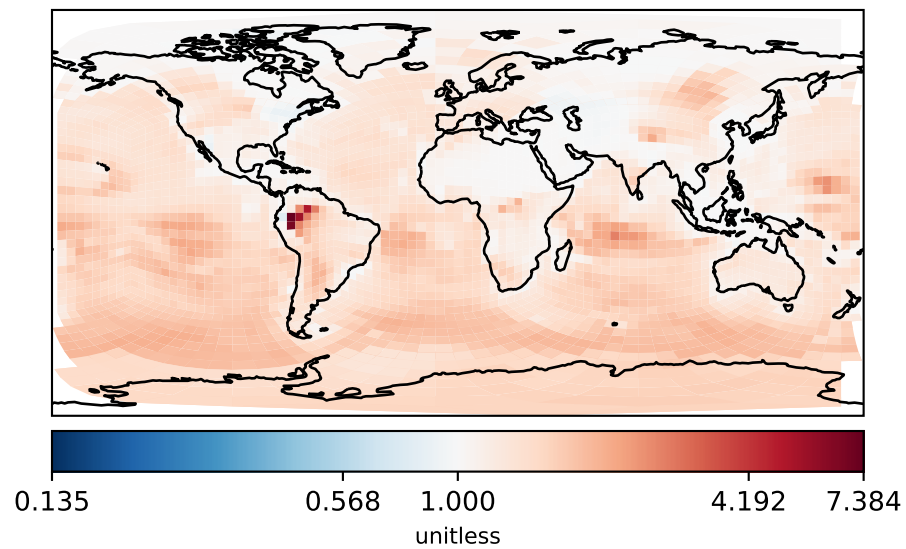
Difference
Dev - Ref, Dynamic Range



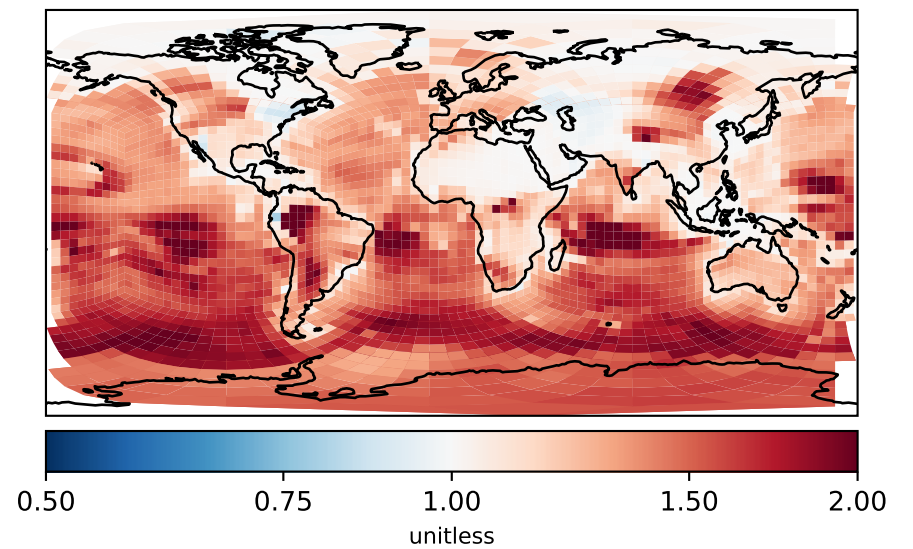
Difference
Dev - Ref, Restricted Range [5%,95%]



Ratio
Dev/Ref, Dynamic Range

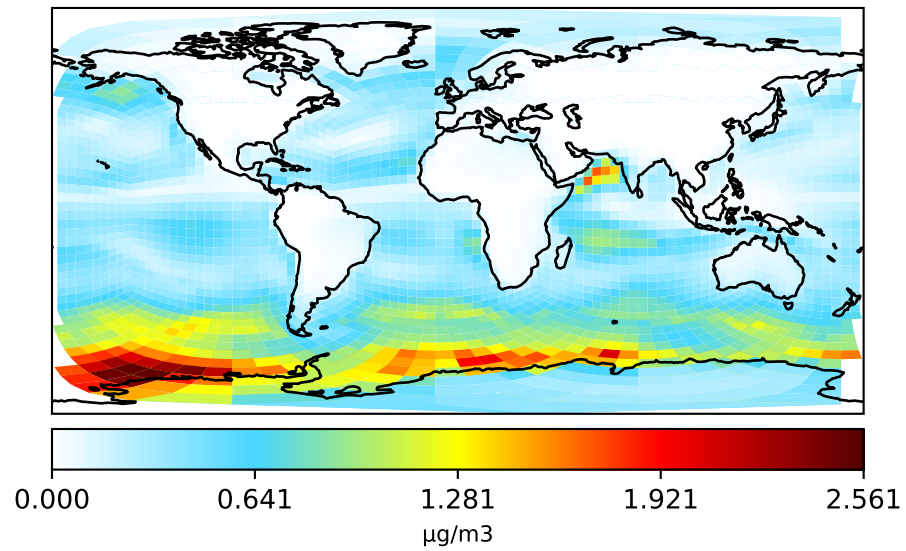


Ratio
Dev/Ref, Fixed Range

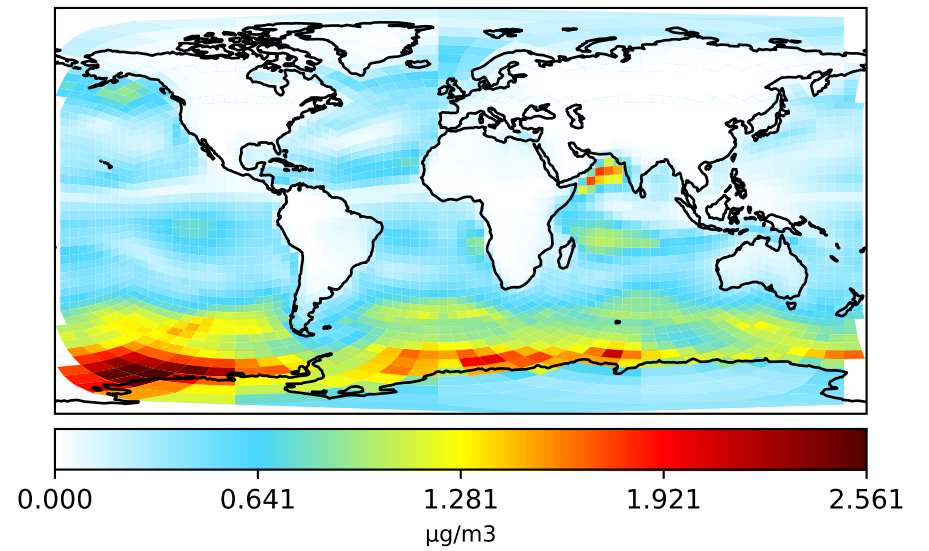


SpeciesConcVV_SALA

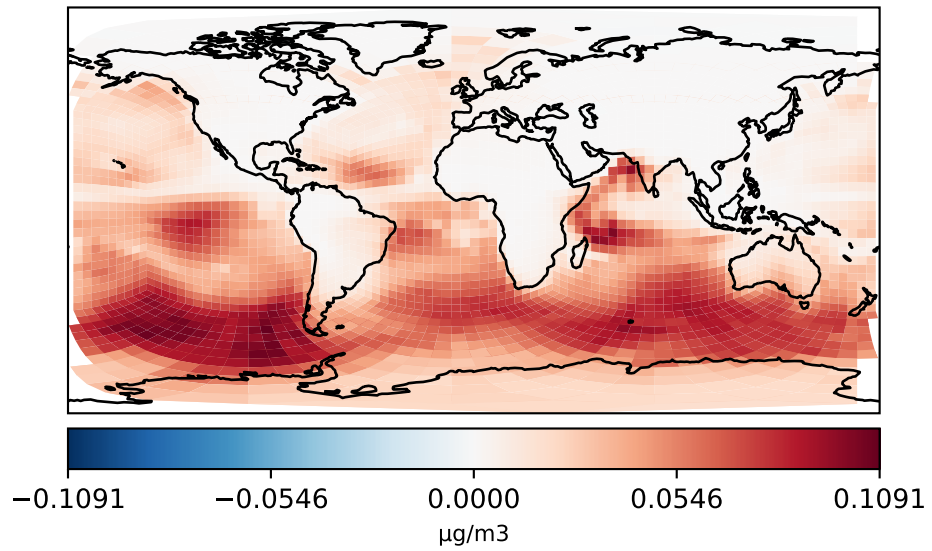
Processed GEOS-FP input, 3-hr winds (Ref)
c24



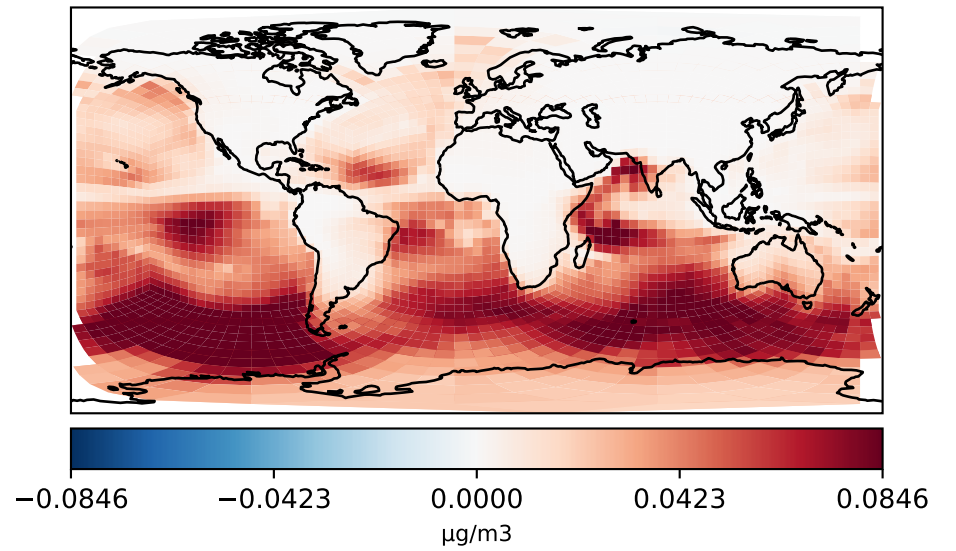
Raw GEOS-FP input, 3-hr winds (Dev)
c24



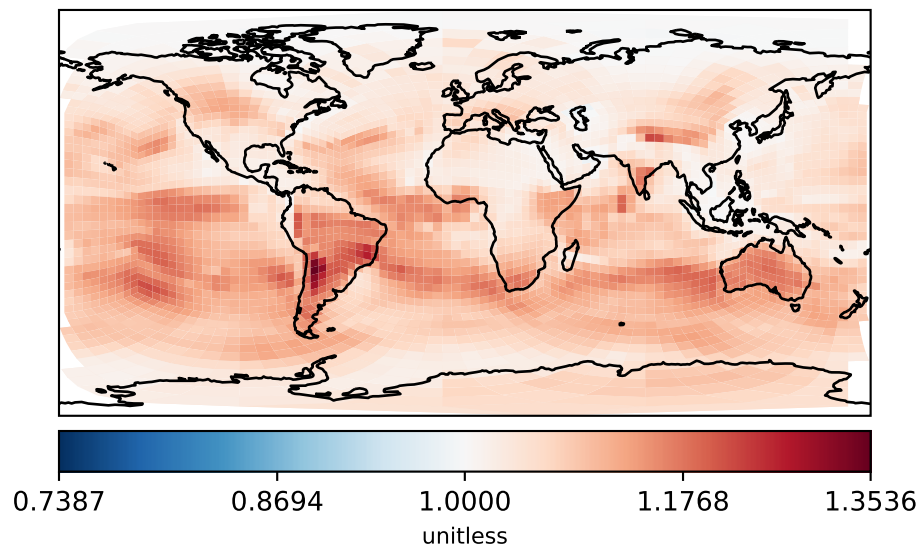
Difference
Dev - Ref, Dynamic Range



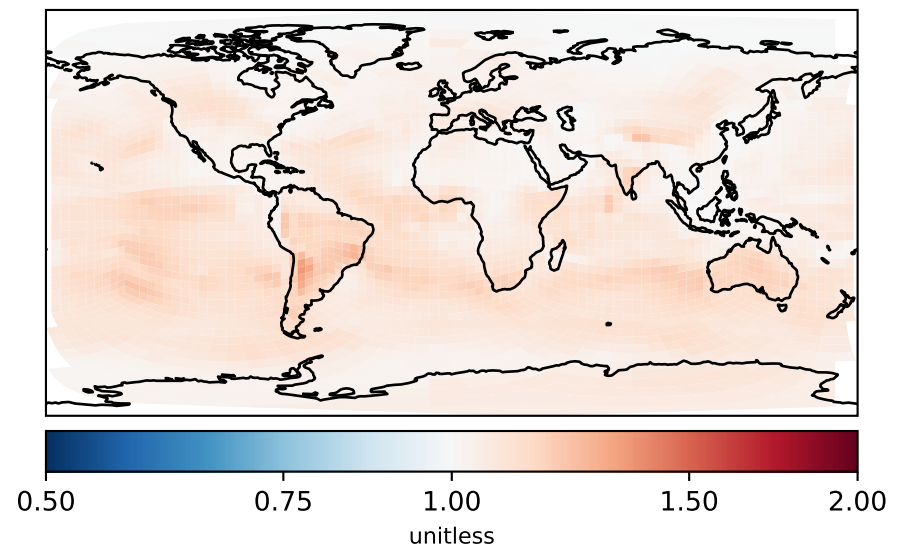
Difference
Dev - Ref, Restricted Range [5%,95%]



Ratio
Dev/Ref, Dynamic Range

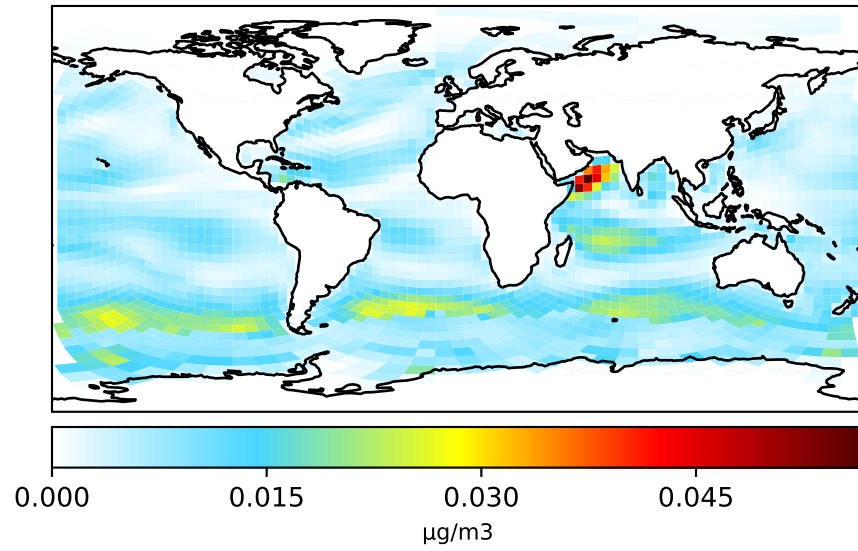


Ratio
Dev/Ref, Fixed Range

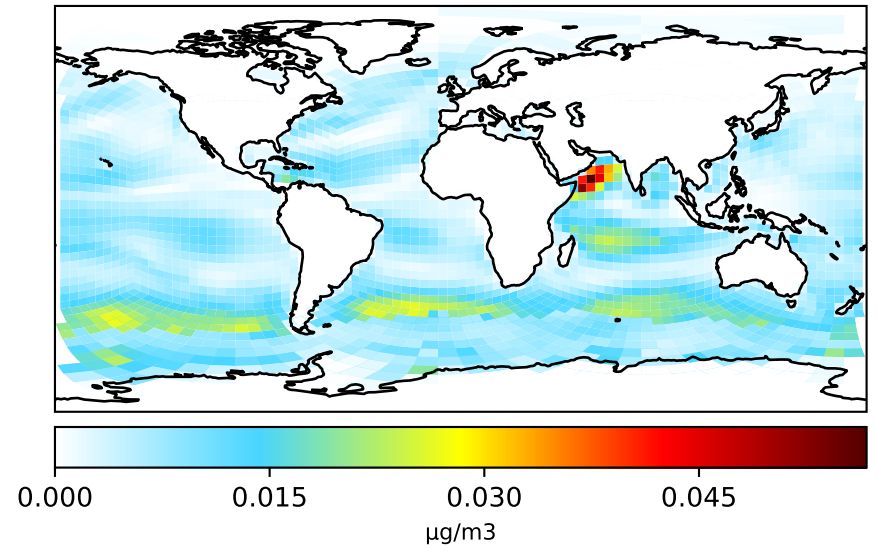


SpeciesConcVV_SALAAL

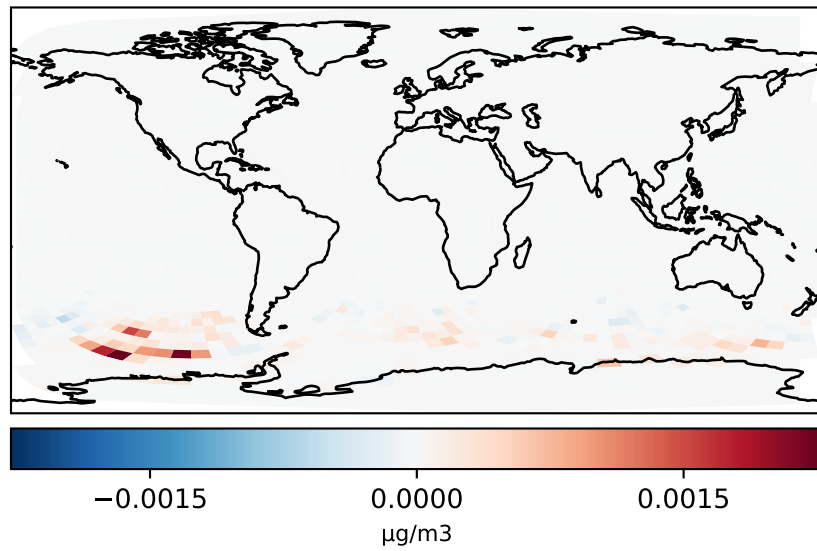
Processed GEOS-FP input, 3-hr winds (Ref)
c24



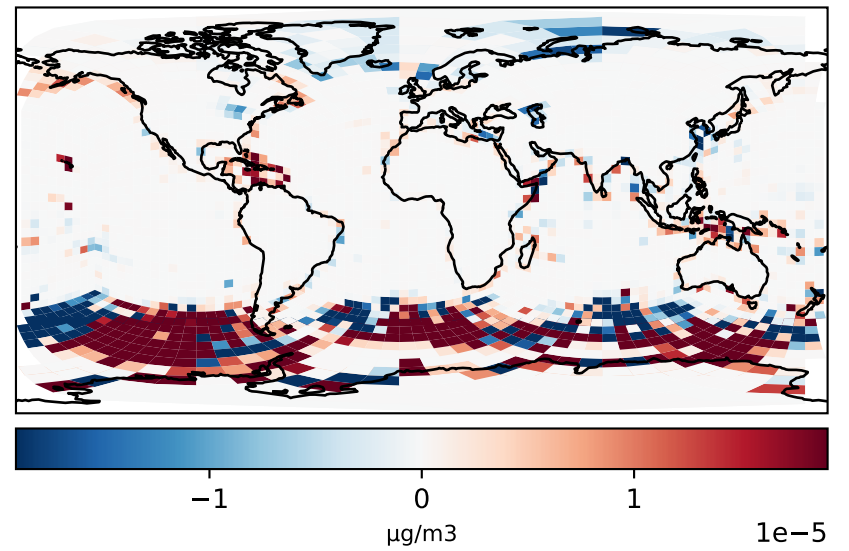
Raw GEOS-FP input, 3-hr winds (Dev)
c24



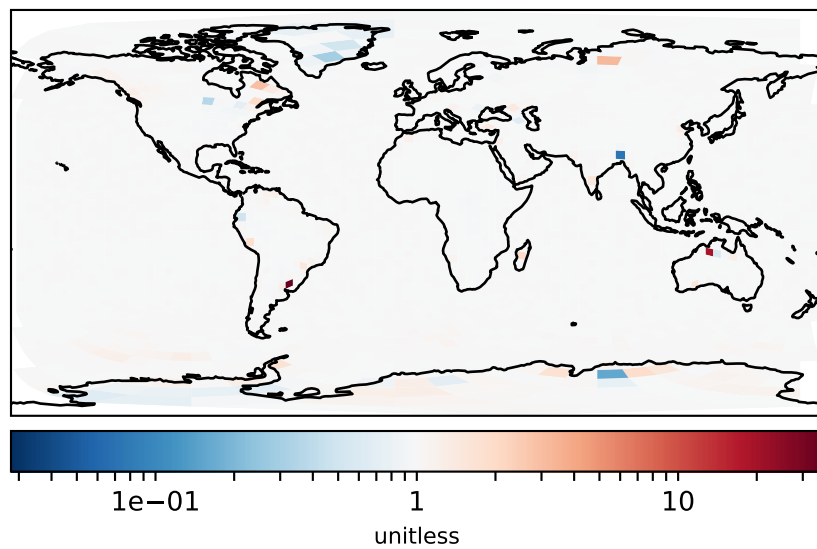
Difference
Dev - Ref, Dynamic Range



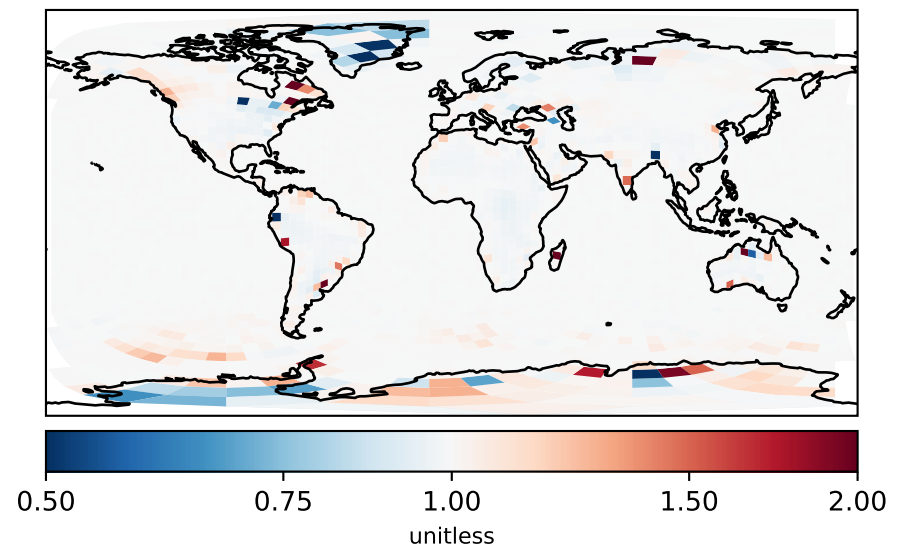
Difference
Dev - Ref, Restricted Range [5%,95%]



Ratio
Dev/Ref, Dynamic Range

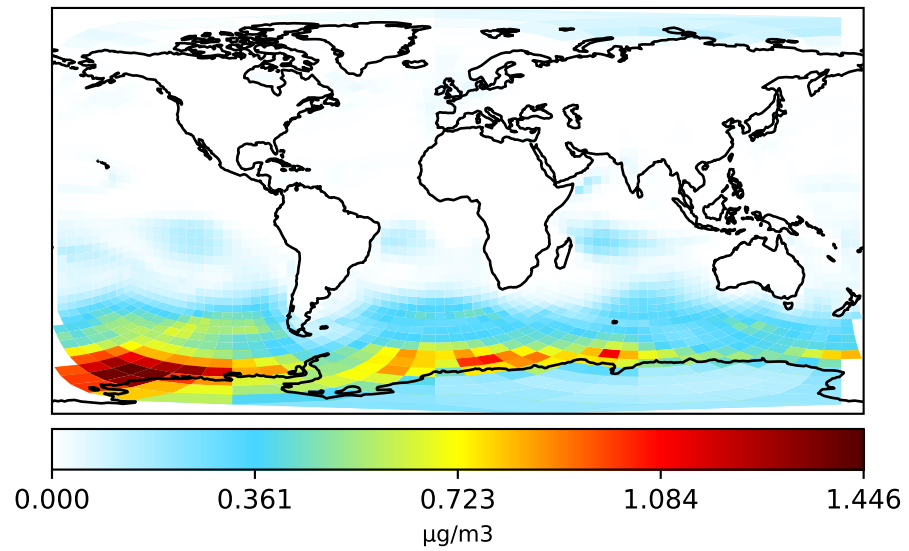


Ratio
Dev/Ref, Fixed Range

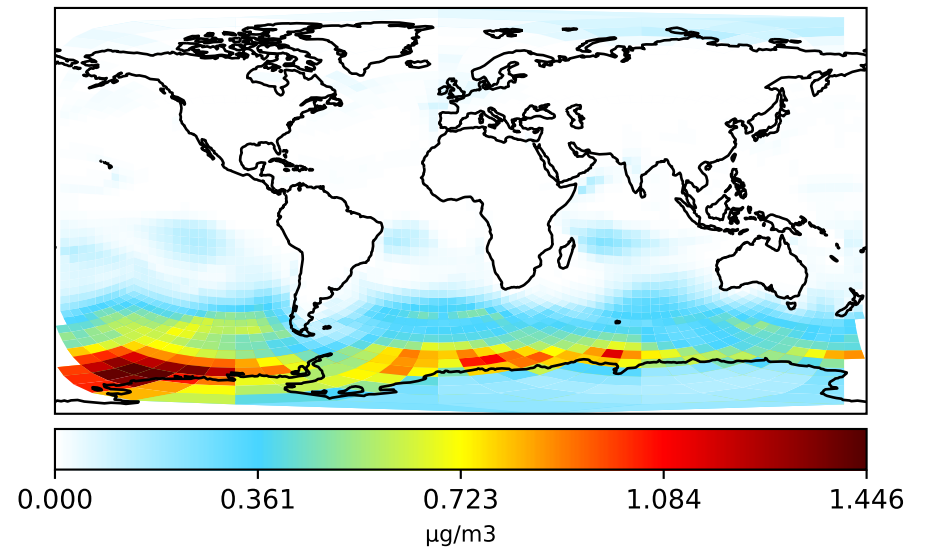


SpeciesConcVW_SALACL

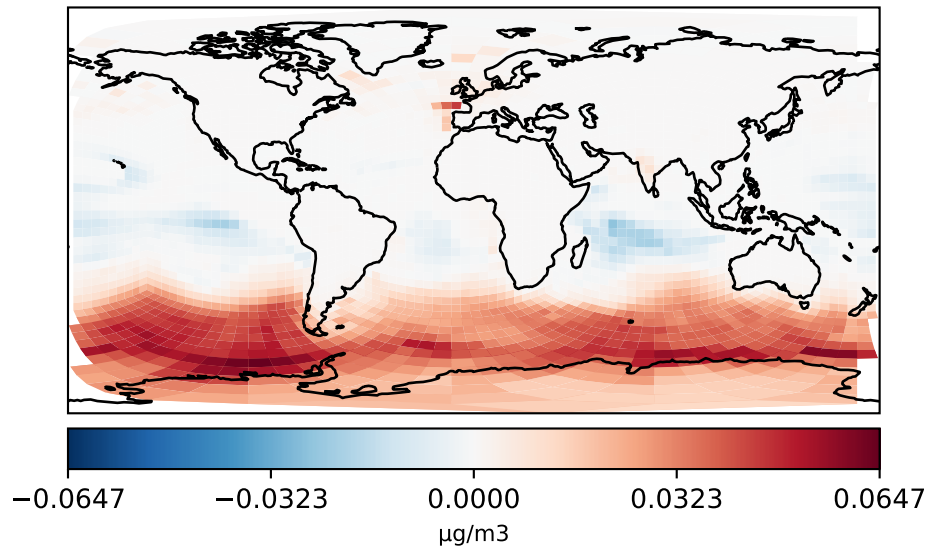
Processed GEOS-FP input, 3-hr winds (Ref)
c24



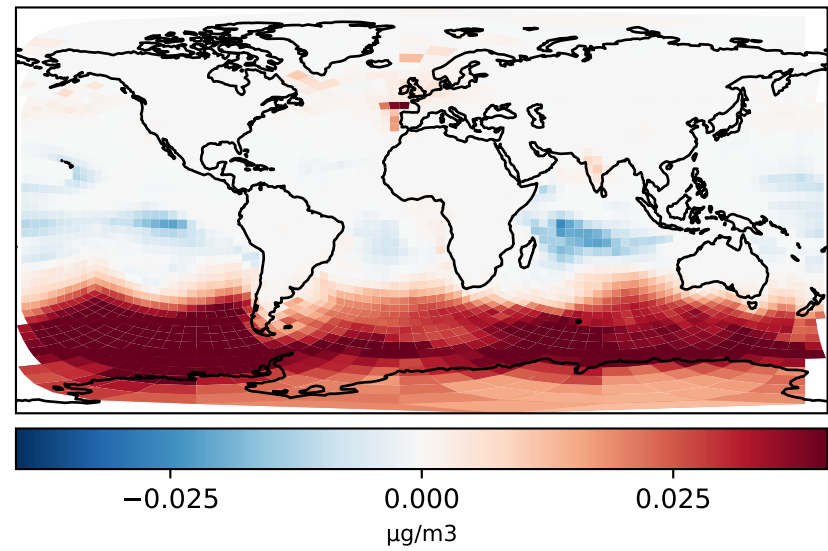
Raw GEOS-FP input, 3-hr winds (Dev)
c24



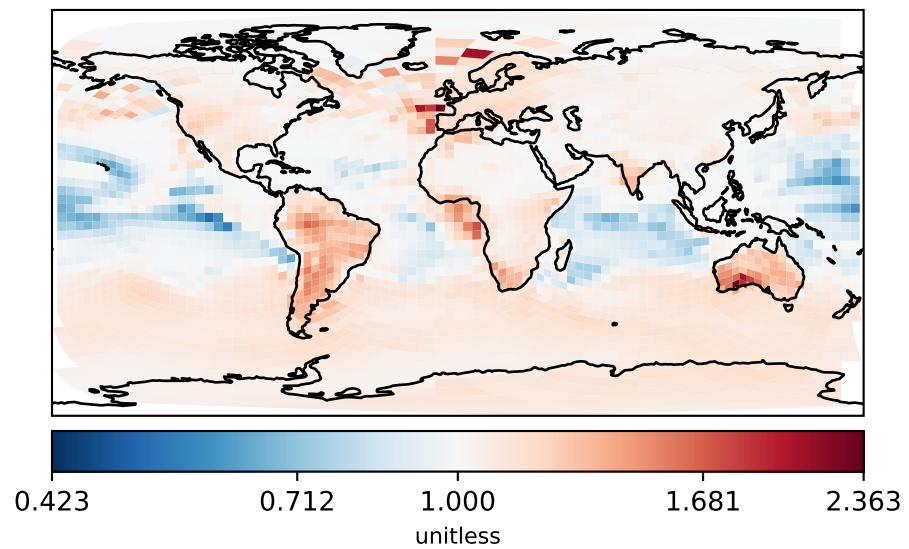
Difference
Dev - Ref, Dynamic Range



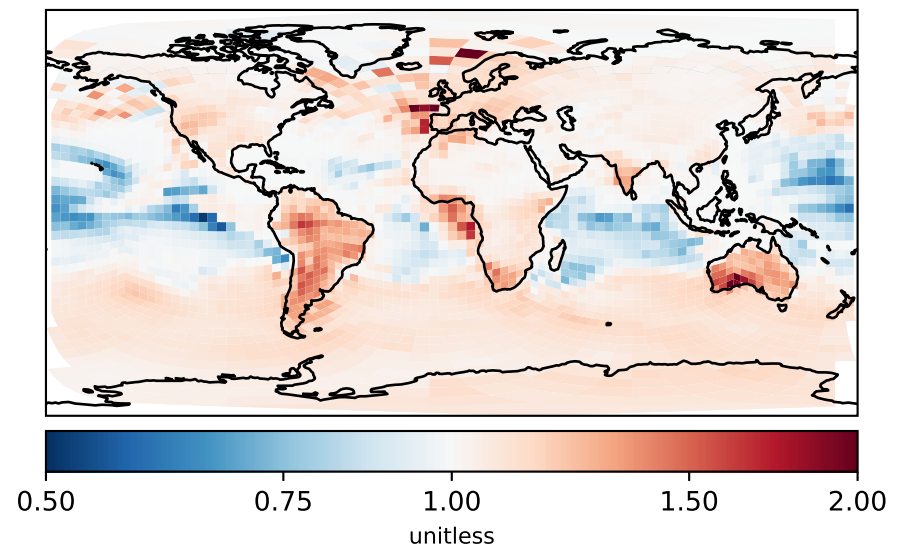
Difference
Dev - Ref, Restricted Range [5%,95%]



Ratio
Dev/Ref, Dynamic Range

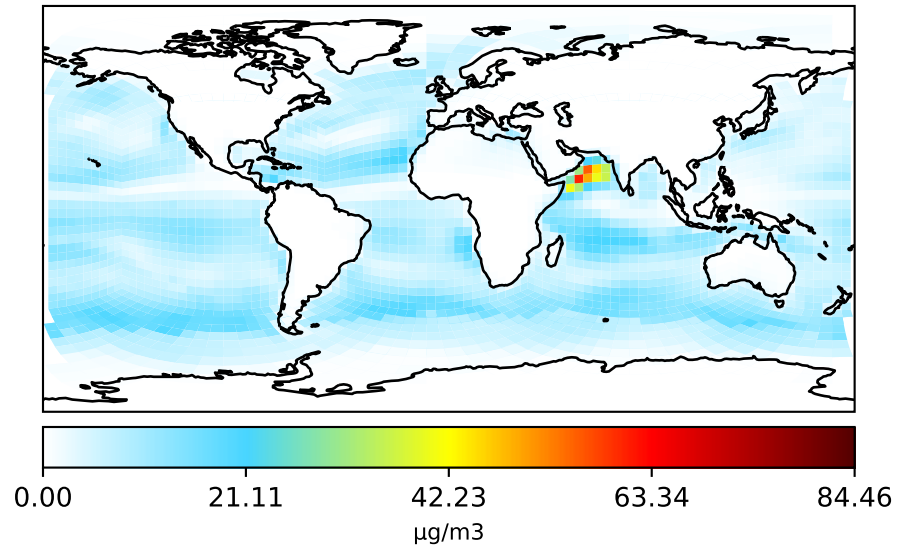


Ratio
Dev/Ref, Fixed Range

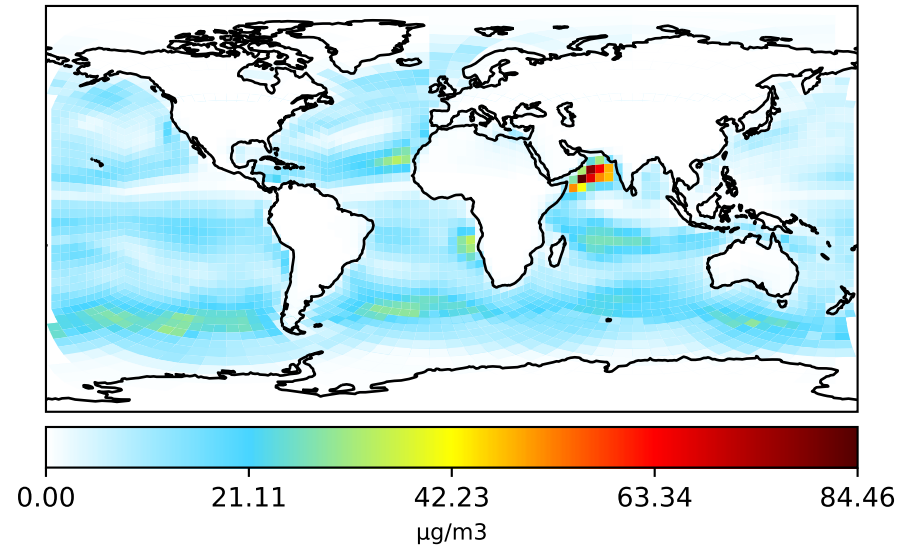


SpeciesConcVV_SALC

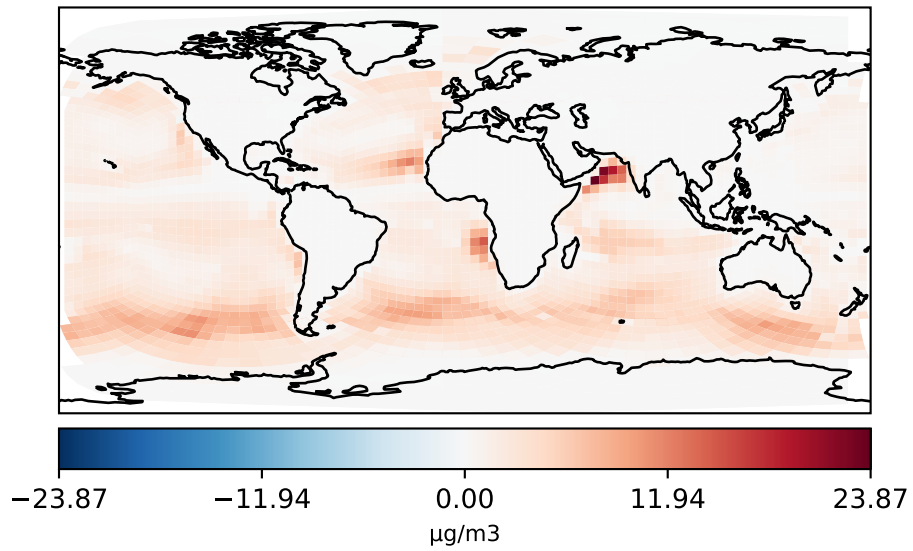
Processed GEOS-FP input, 3-hr winds (Ref)
c24



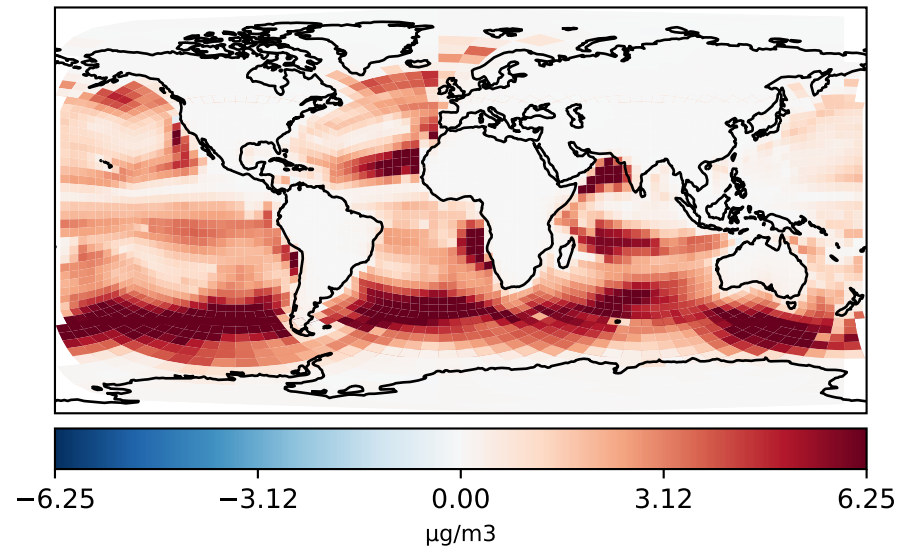
Raw GEOS-FP input, 3-hr winds (Dev)
c24



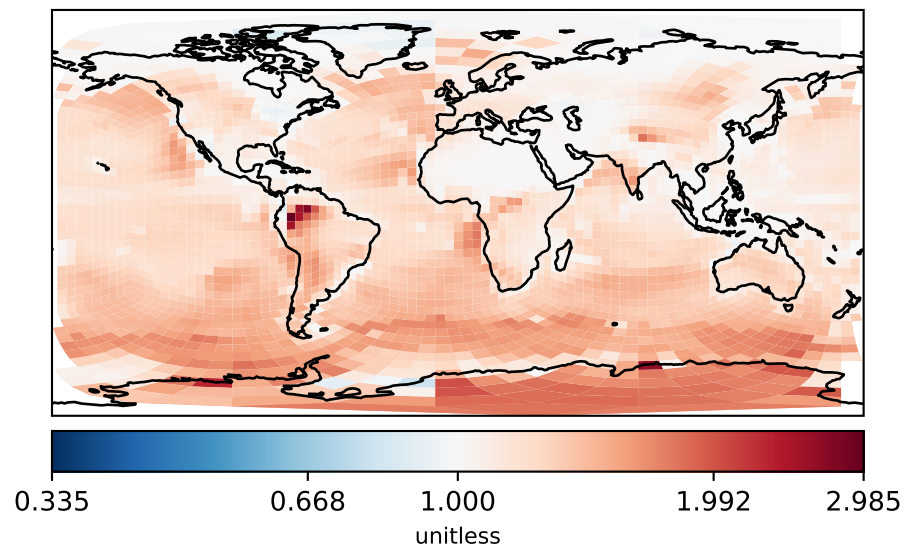
Difference
Dev - Ref, Dynamic Range



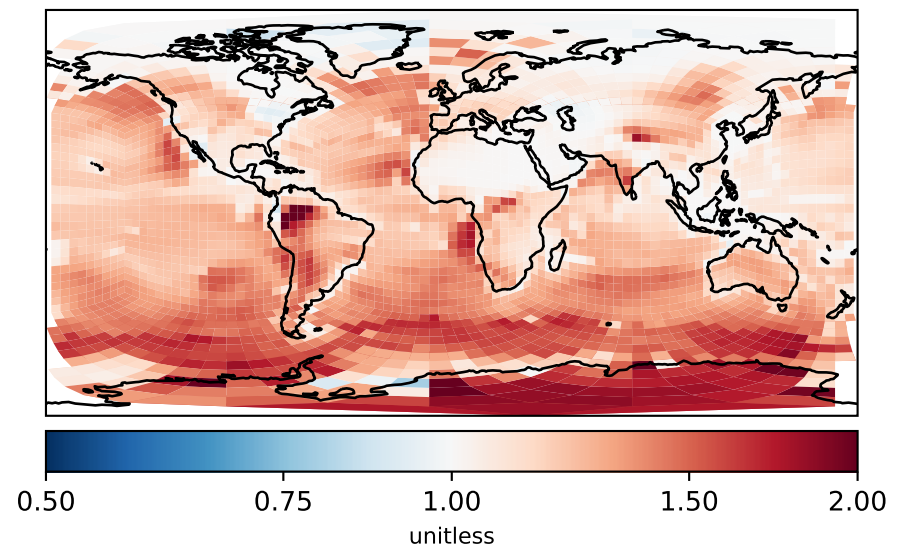
Difference
Dev - Ref, Restricted Range [5%,95%]



Ratio
Dev/Ref, Dynamic Range

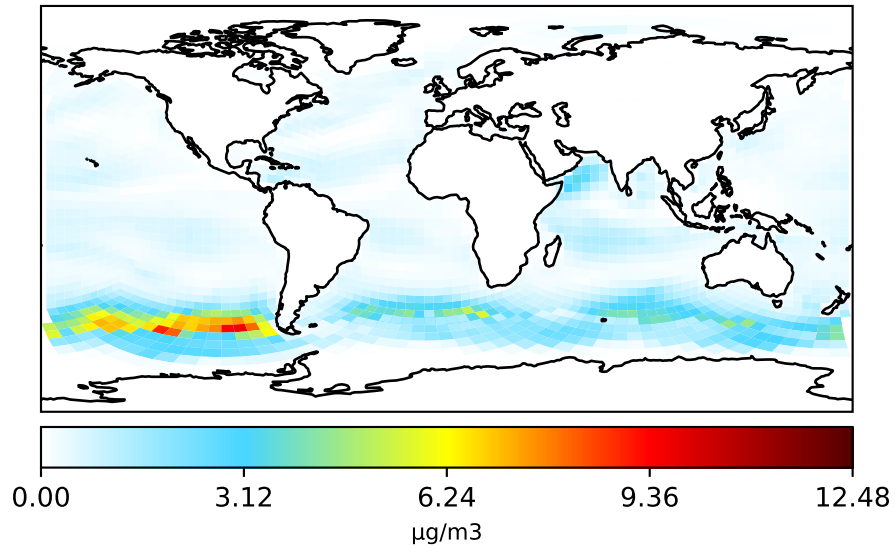


Ratio
Dev/Ref, Fixed Range

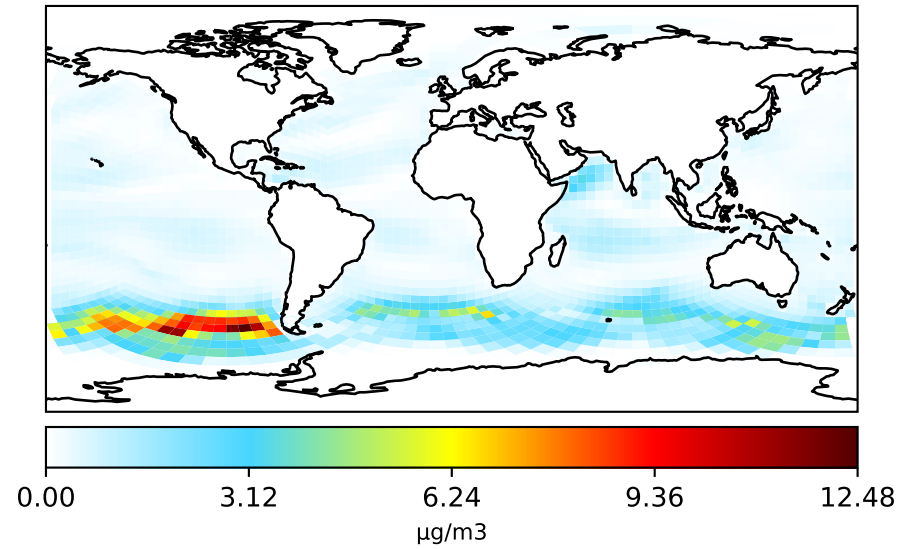


SpeciesConcVV_SALCAL

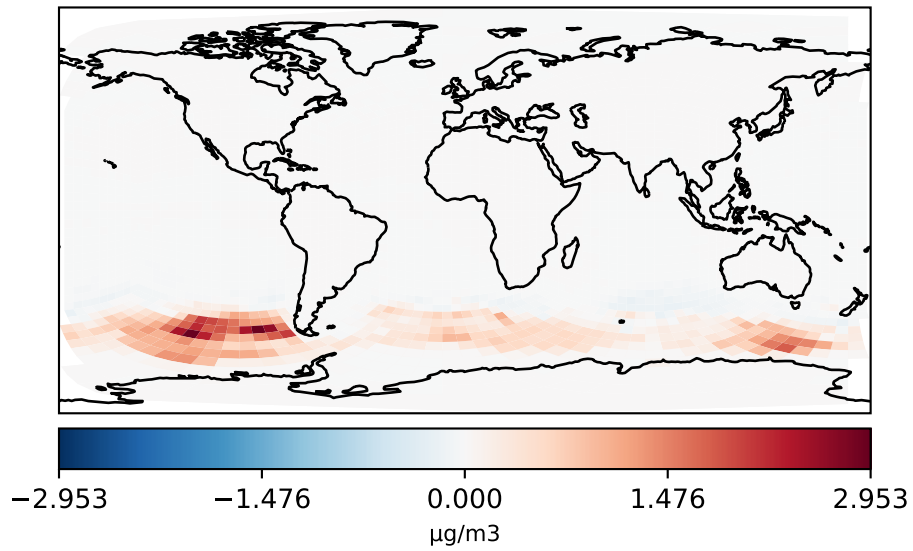
Processed GEOS-FP input, 3-hr winds (Ref)
c24



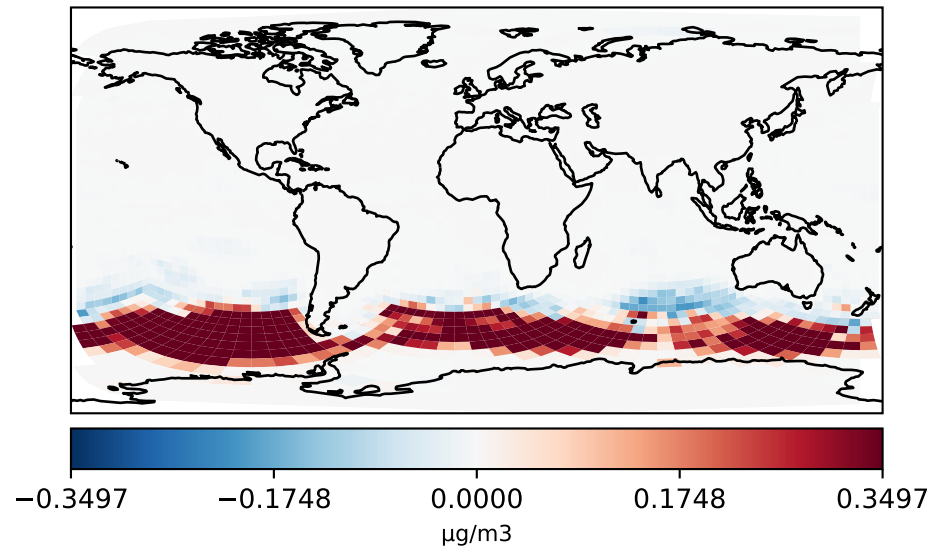
Raw GEOS-FP input, 3-hr winds (Dev)
c24



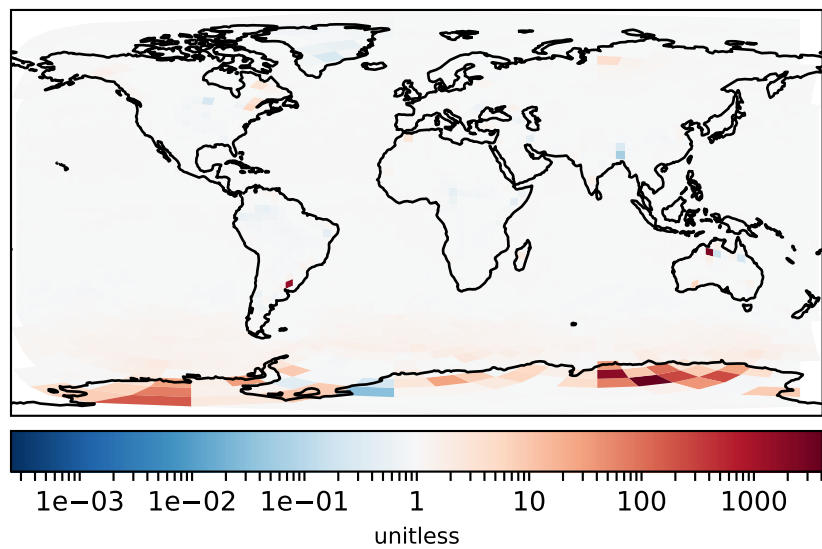
Difference
Dev - Ref, Dynamic Range



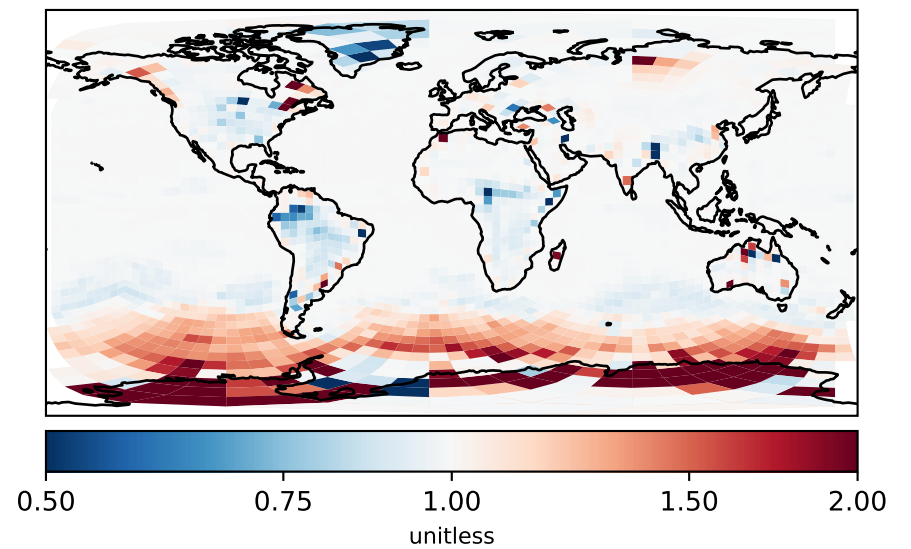
Difference
Dev - Ref, Restricted Range [5%,95%]



Ratio
Dev/Ref, Dynamic Range

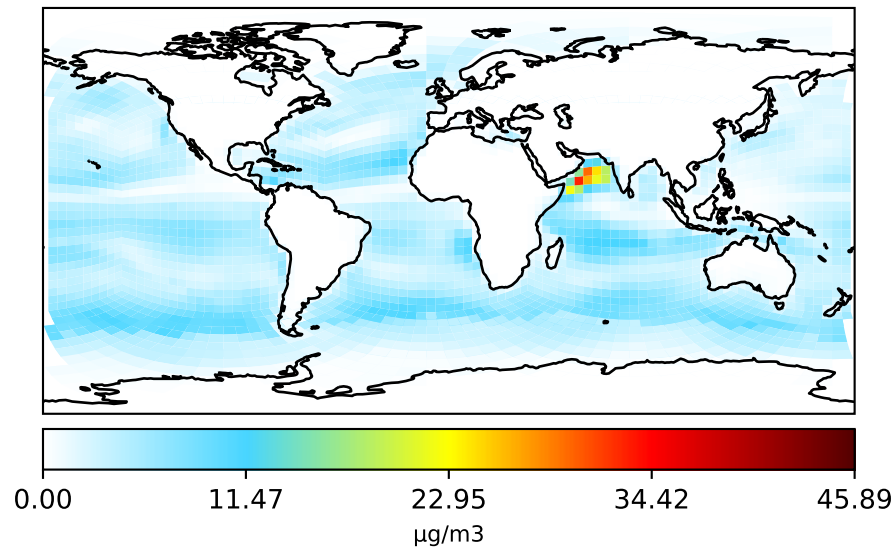


Ratio
Dev/Ref, Fixed Range

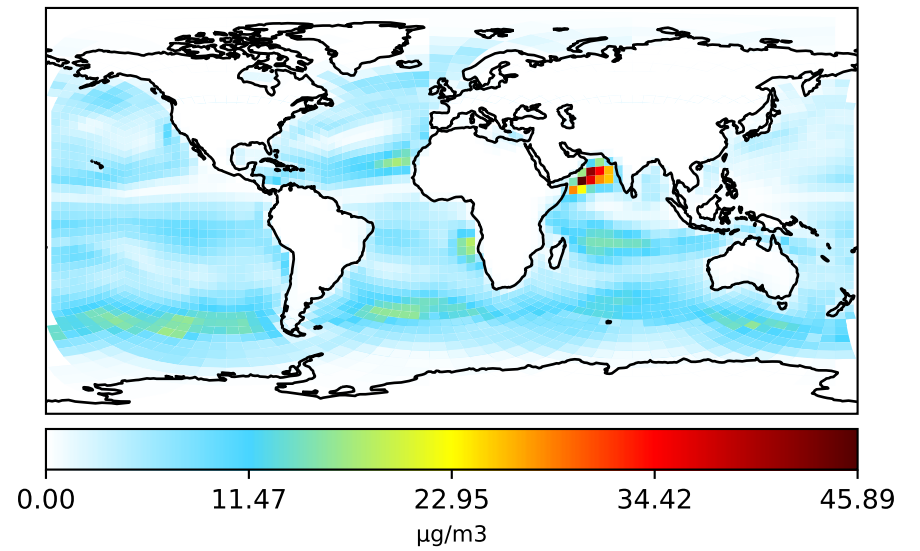


SpeciesConcVV_SALCCL

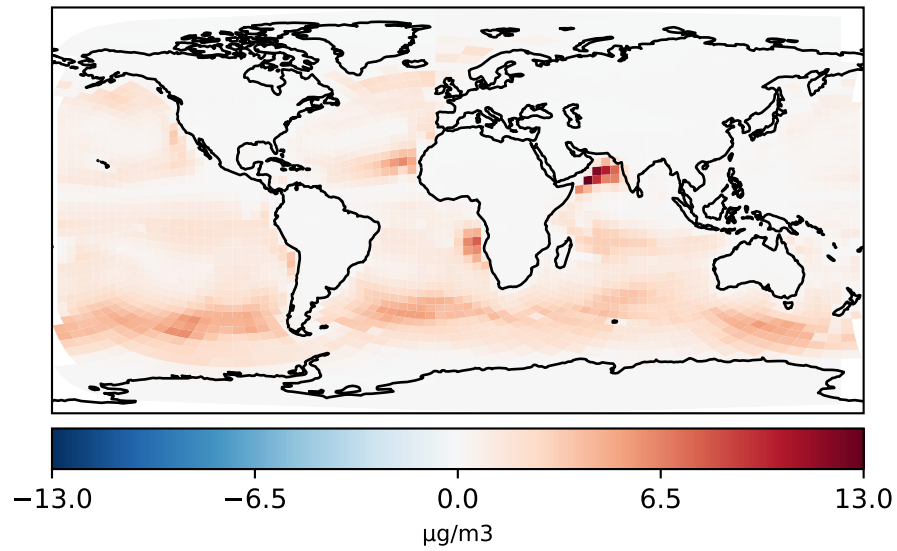
Processed GEOS-FP input, 3-hr winds (Ref)
c24



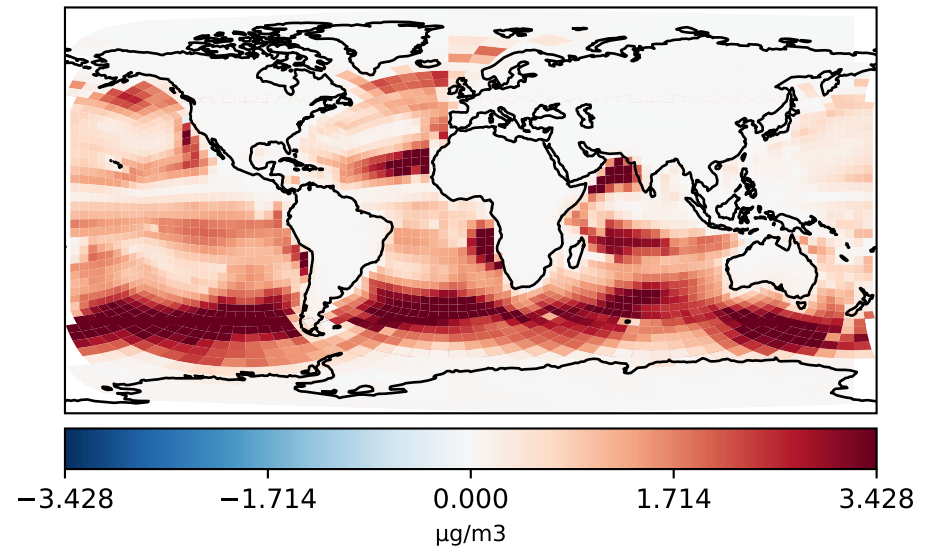
Raw GEOS-FP input, 3-hr winds (Dev)
c24



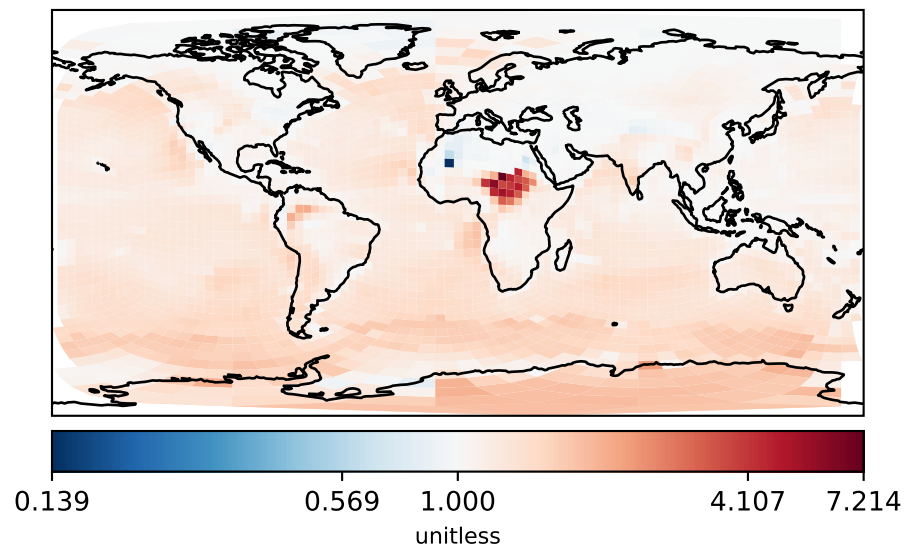
Difference
Dev - Ref, Dynamic Range



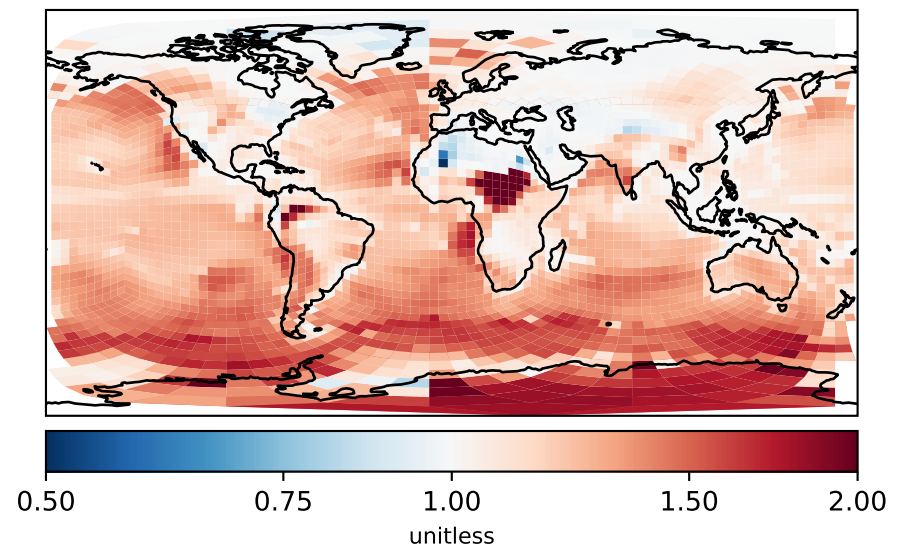
Difference
Dev - Ref, Restricted Range [5%,95%]



Ratio
Dev/Ref, Dynamic Range

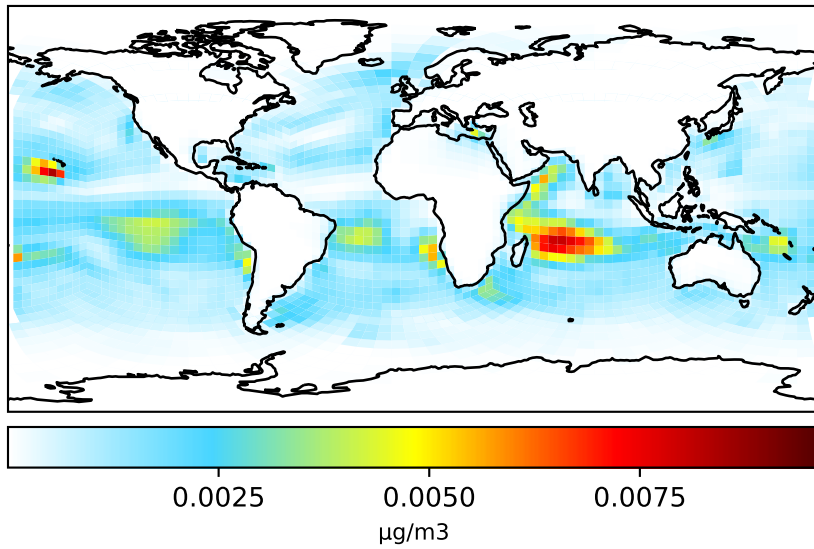


Ratio
Dev/Ref, Fixed Range

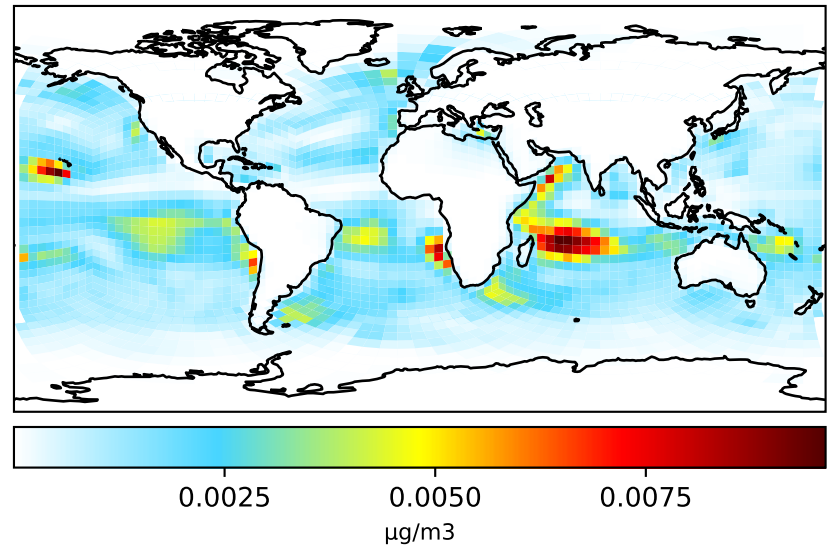


SpeciesConcVV_S04s

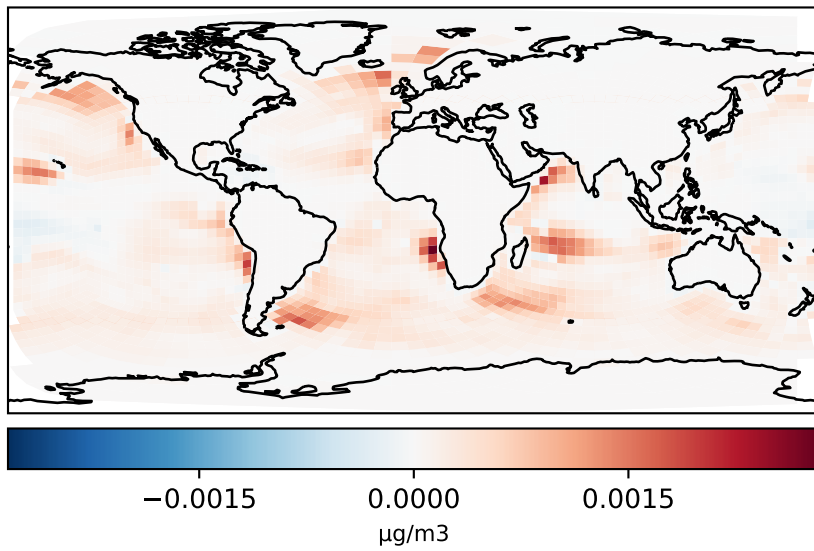
Processed GEOS-FP input, 3-hr winds (Ref)
c24



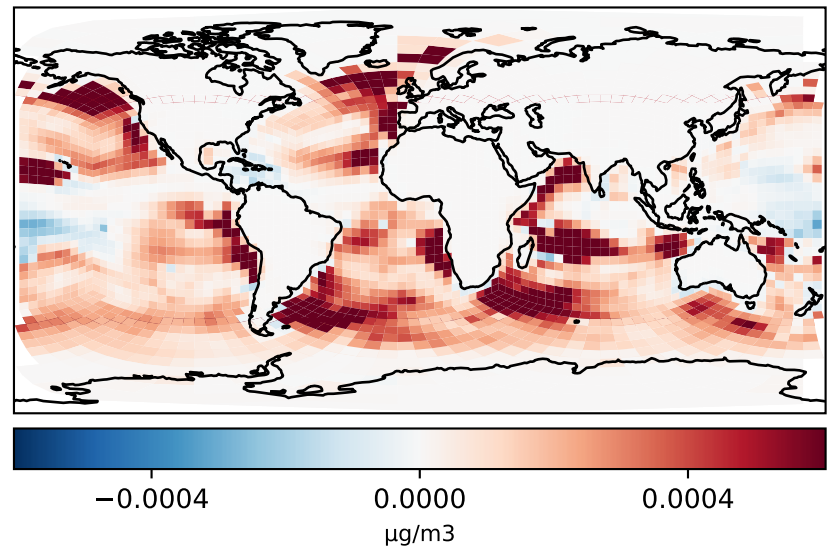
Raw GEOS-FP input, 3-hr winds (Dev)
c24



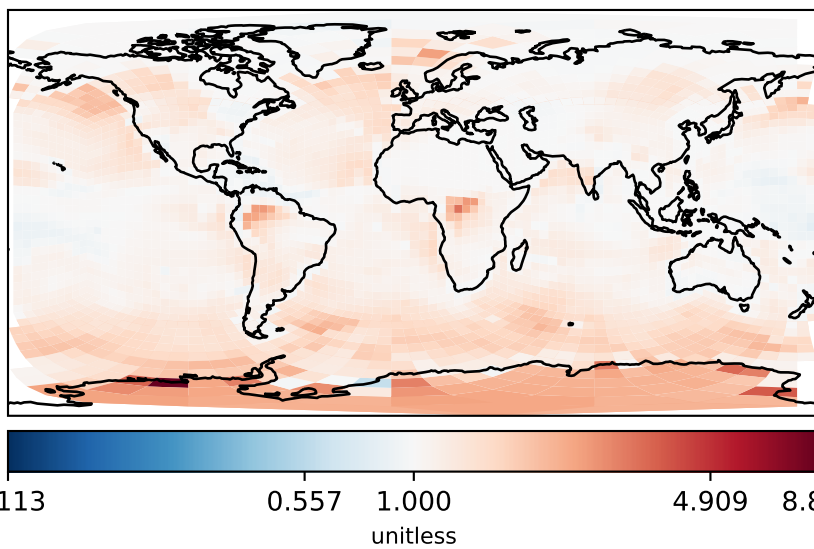
Difference
Dev - Ref, Dynamic Range



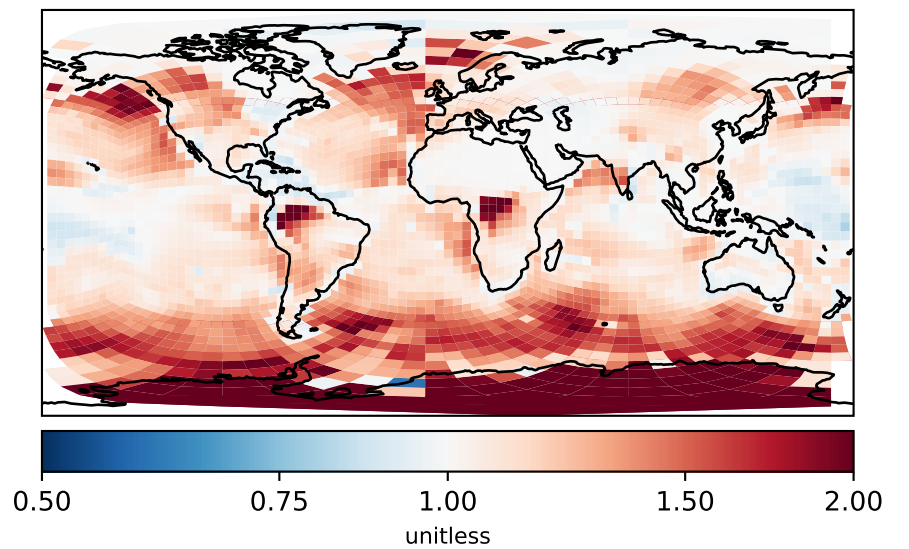
Difference
Dev - Ref, Restricted Range [5%,95%]



Ratio
Dev/Ref, Dynamic Range

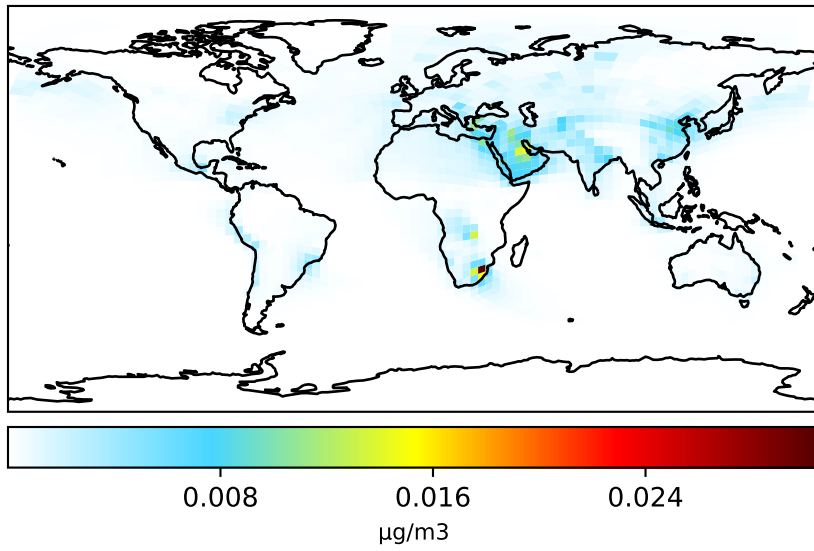


Ratio
Dev/Ref, Fixed Range

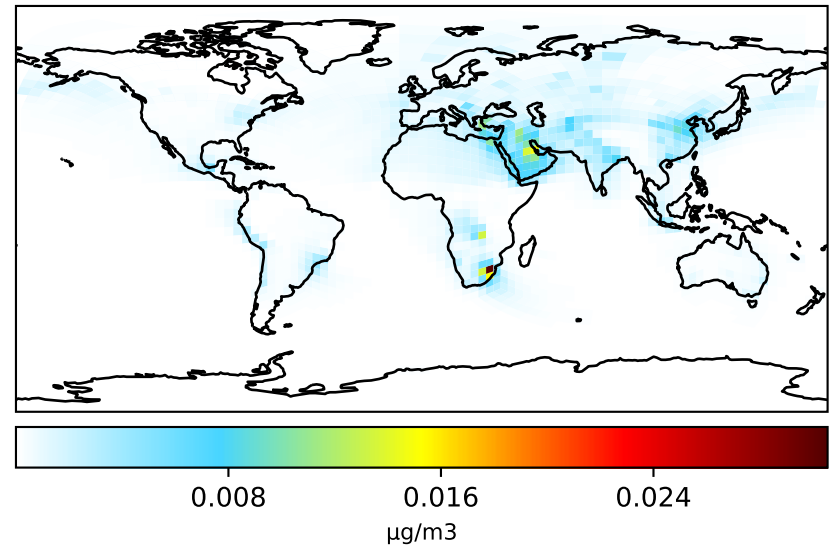


SpeciesConcVV_pFe

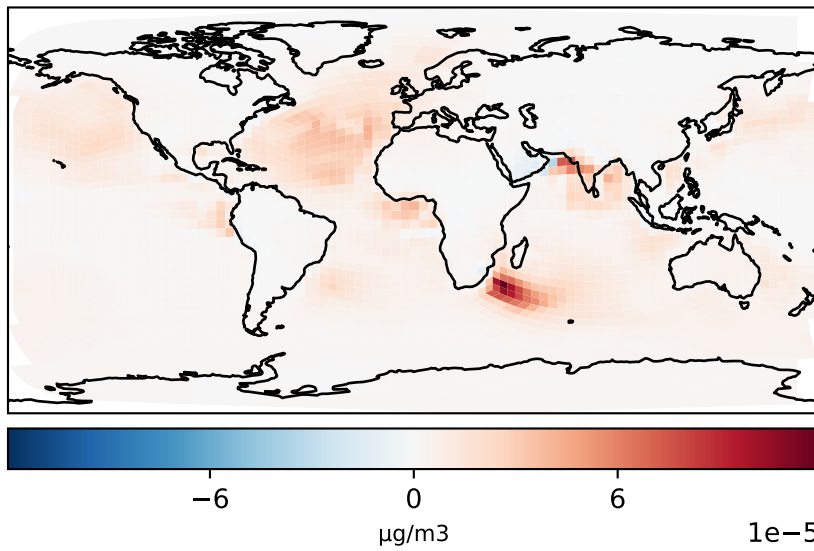
Processed GEOS-FP input, 3-hr winds (Ref)
c24



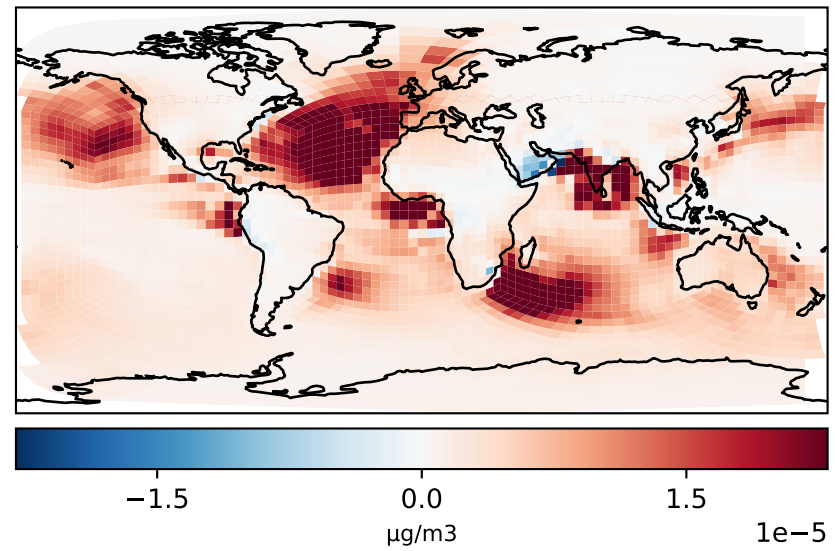
Raw GEOS-FP input, 3-hr winds (Dev)
c24



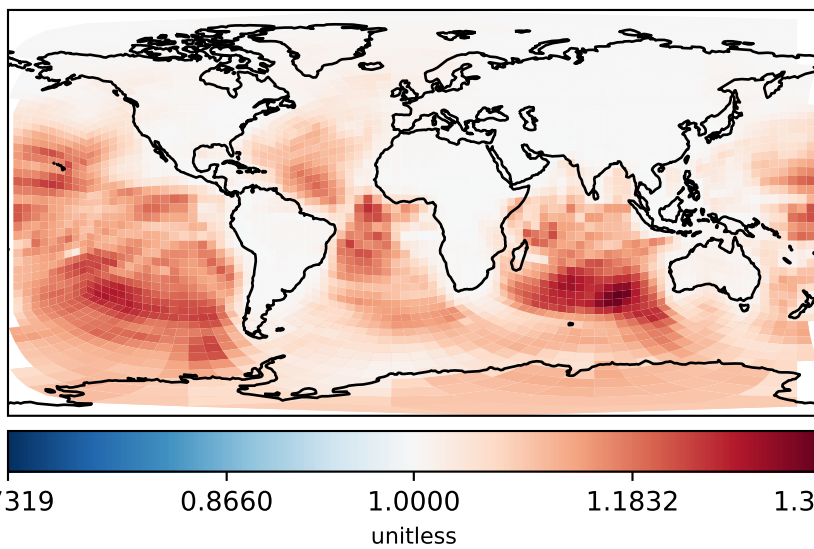
Difference
Dev - Ref, Dynamic Range



Difference
Dev - Ref, Restricted Range [5%,95%]



Ratio
Dev/Ref, Dynamic Range



Ratio
Dev/Ref, Fixed Range

