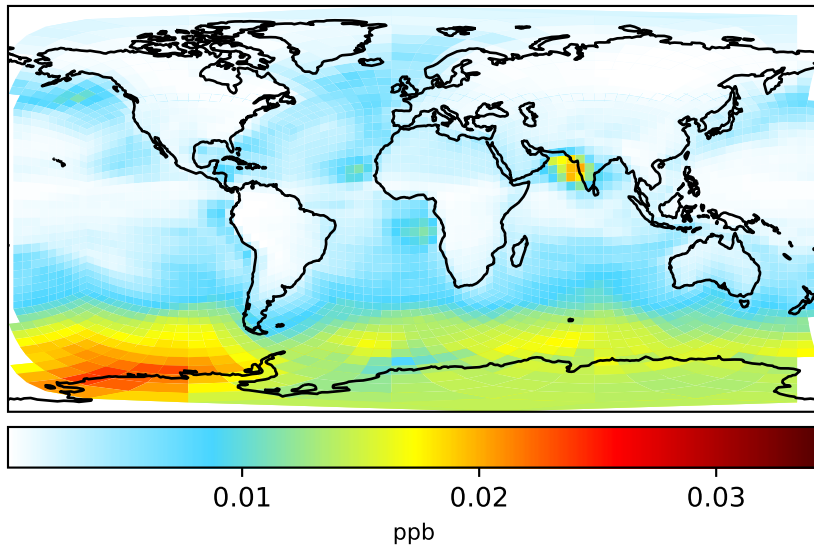
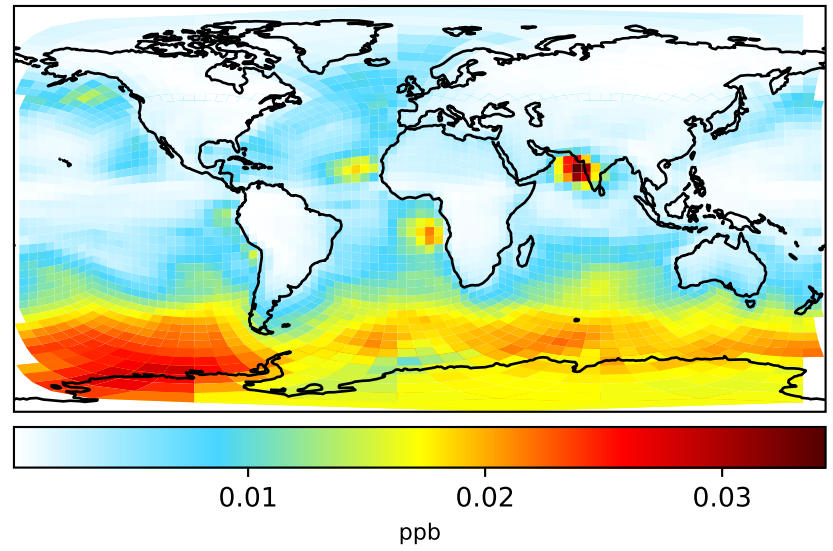


# SpeciesConcVV\_Bry

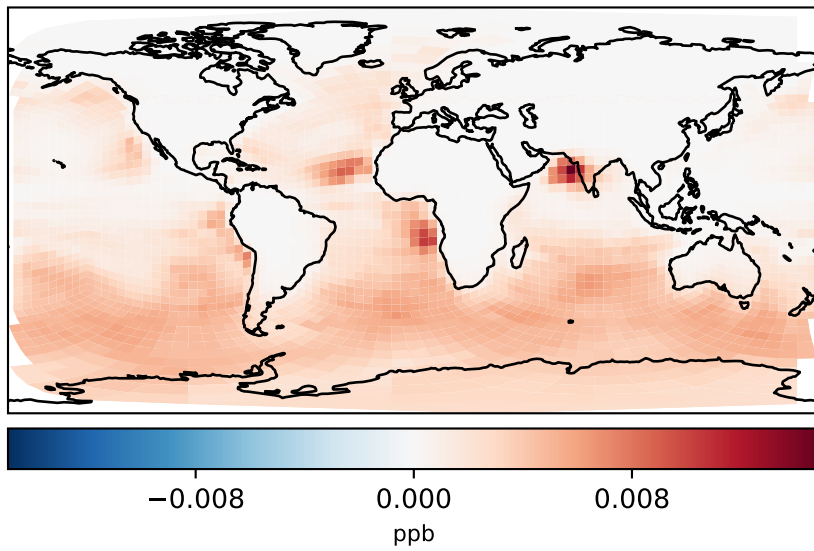
Processed GEOS-FP input, 3-hr winds (Ref)  
c24



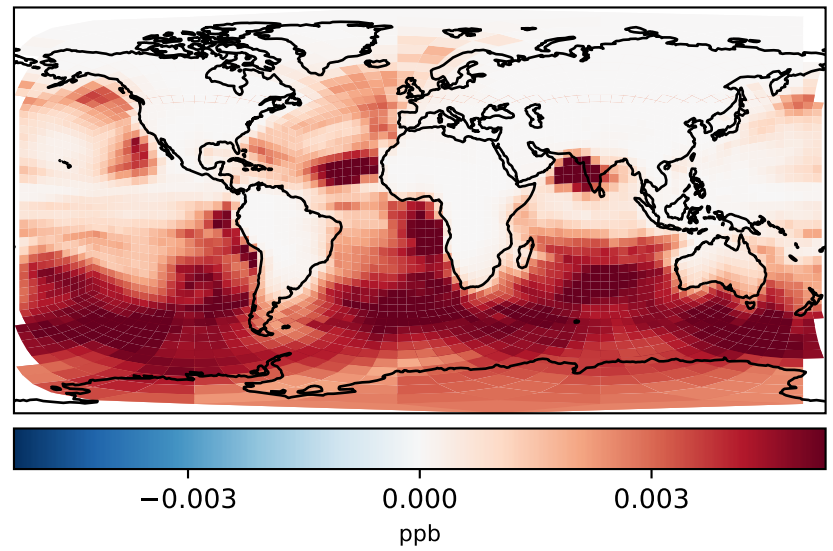
Raw GEOS-FP input, 3-hr winds (Dev)  
c24



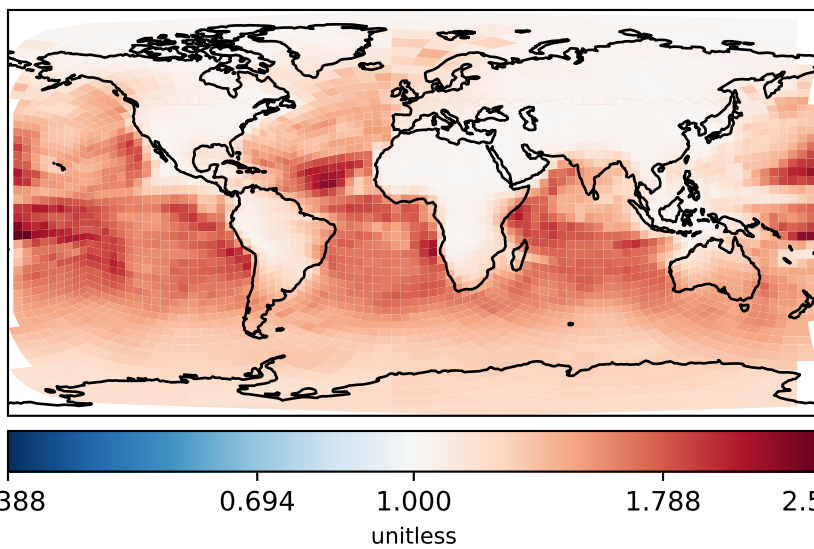
Difference  
Dev - Ref, Dynamic Range



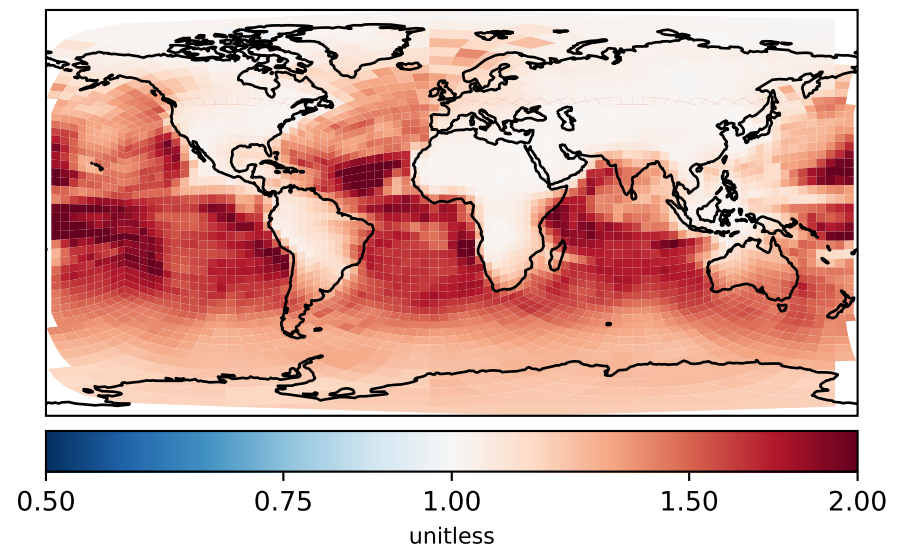
Difference  
Dev - Ref, Restricted Range [5%,95%]



Ratio  
Dev/Ref, Dynamic Range

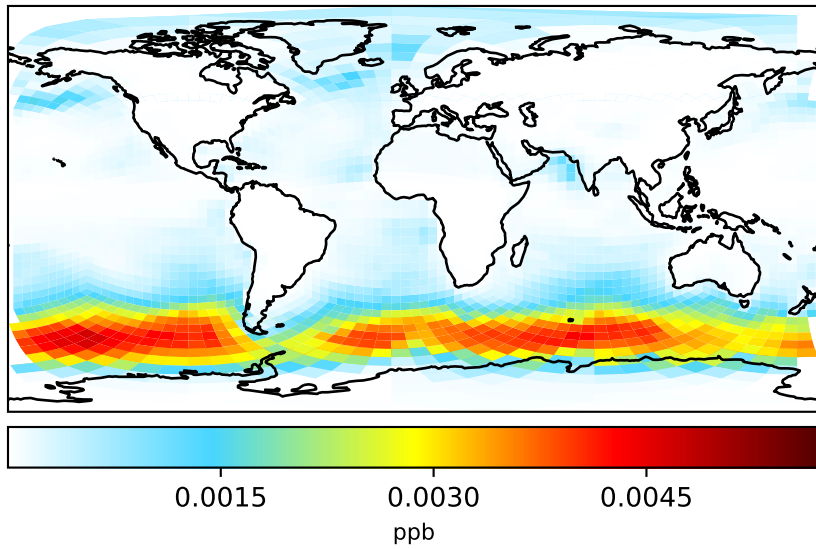


Ratio  
Dev/Ref, Fixed Range

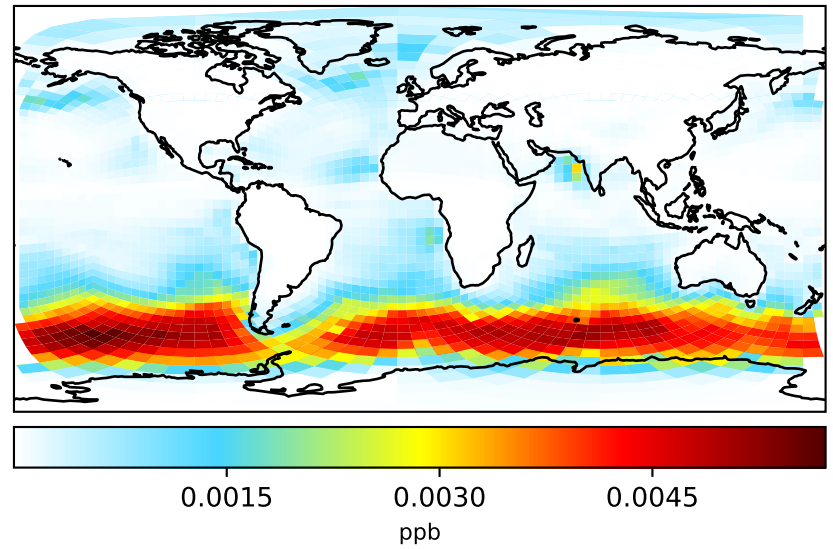


# SpeciesConcVV\_BrOx

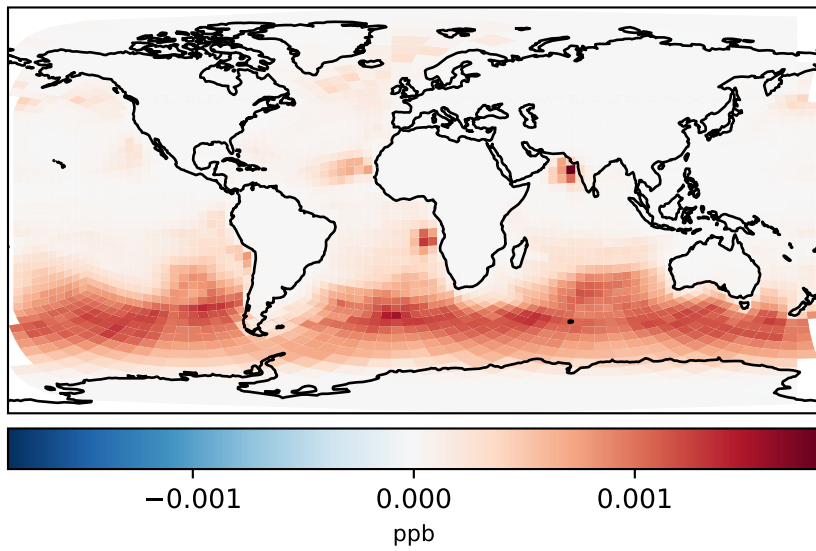
Processed GEOS-FP input, 3-hr winds (Ref)  
c24



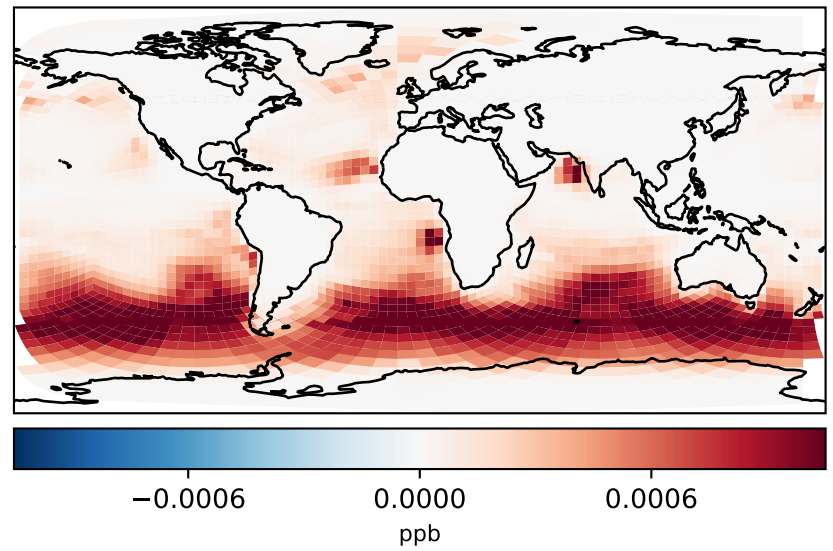
Raw GEOS-FP input, 3-hr winds (Dev)  
c24



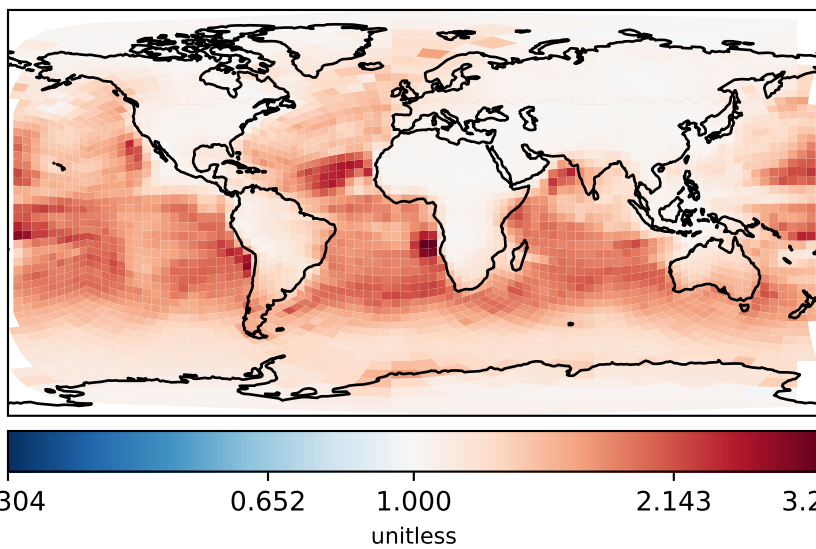
Difference  
Dev - Ref, Dynamic Range



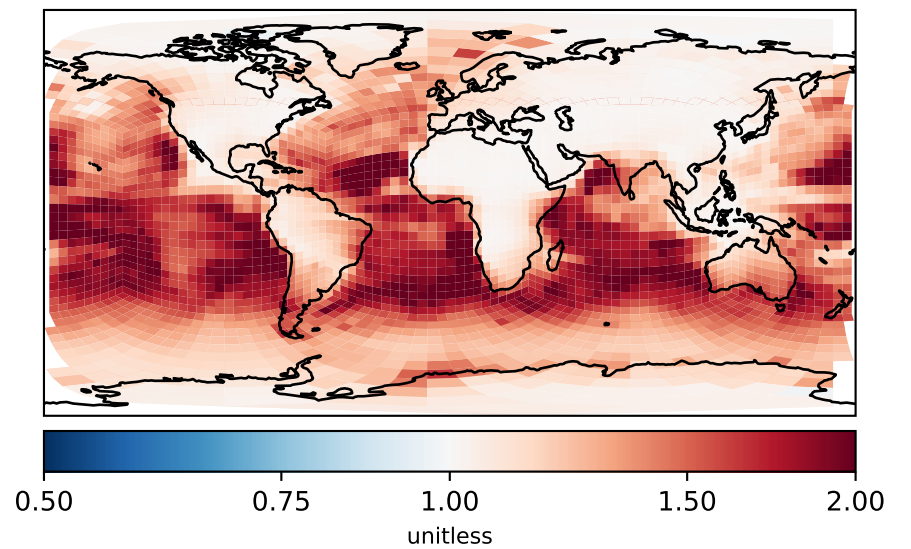
Difference  
Dev - Ref, Restricted Range [5%,95%]



Ratio  
Dev/Ref, Dynamic Range

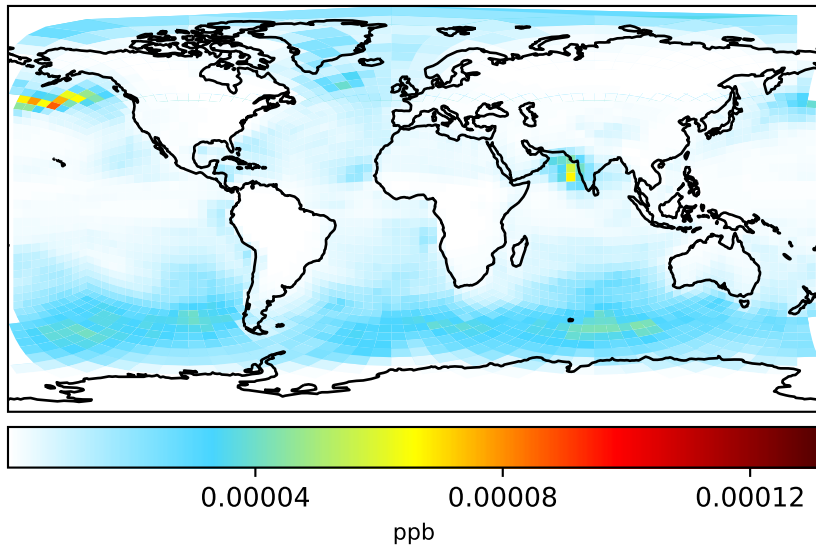


Ratio  
Dev/Ref, Fixed Range

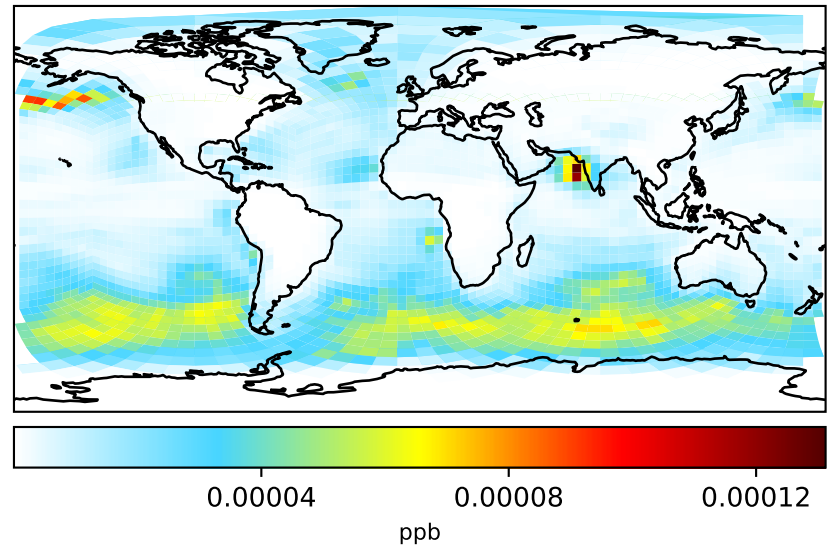


# SpeciesConcVV\_Br

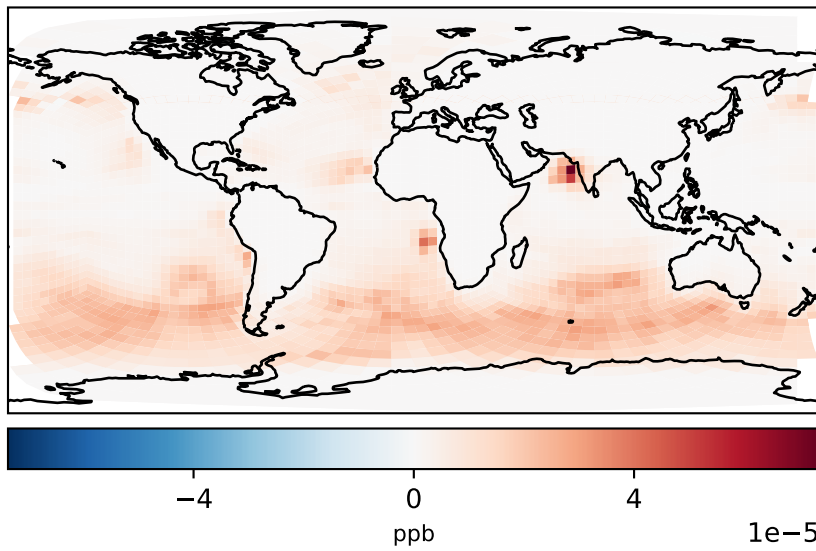
Processed GEOS-FP input, 3-hr winds (Ref)  
c24



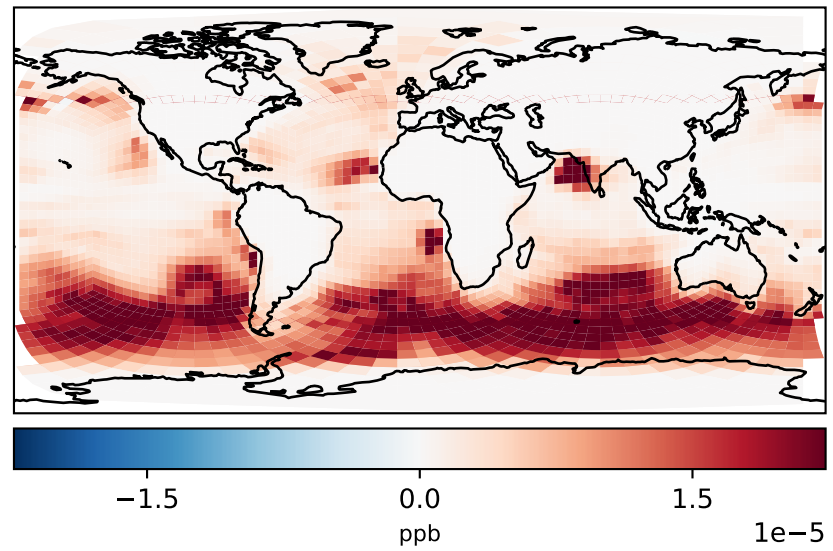
Raw GEOS-FP input, 3-hr winds (Dev)  
c24



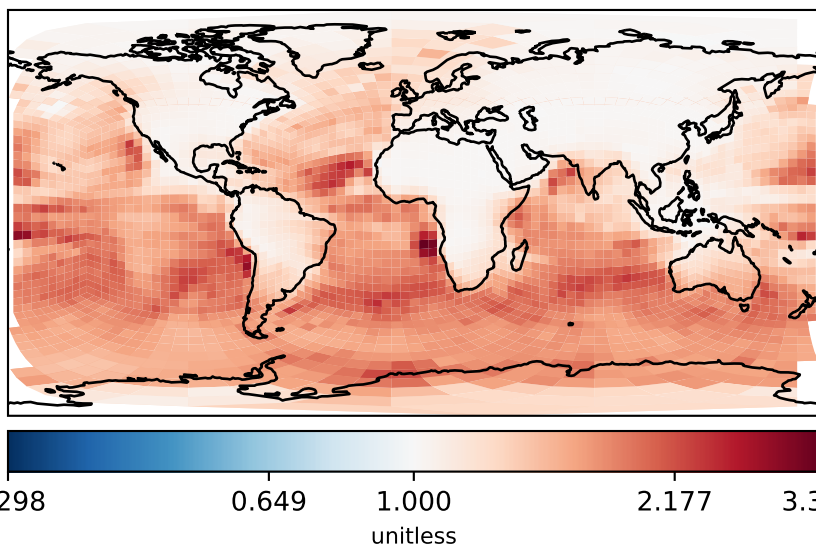
Difference  
Dev - Ref, Dynamic Range



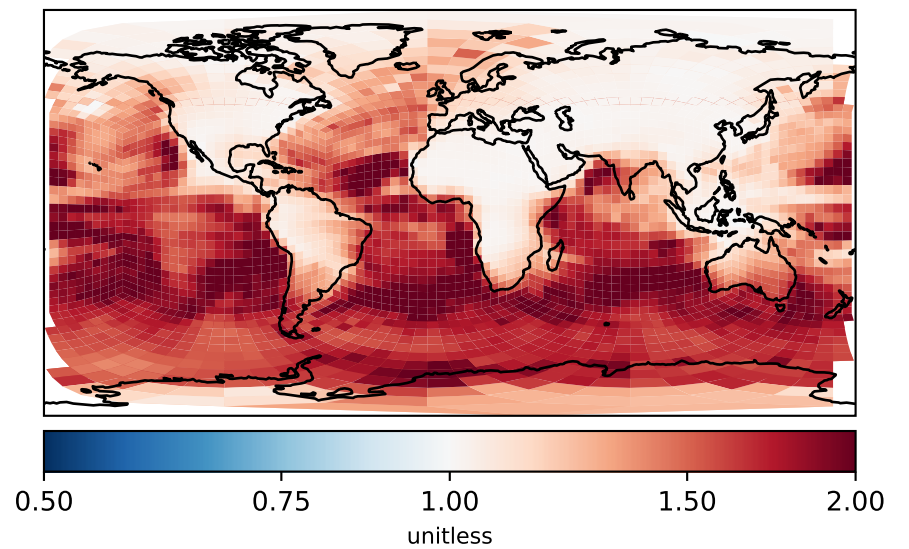
Difference  
Dev - Ref, Restricted Range [5%,95%]



Ratio  
Dev/Ref, Dynamic Range

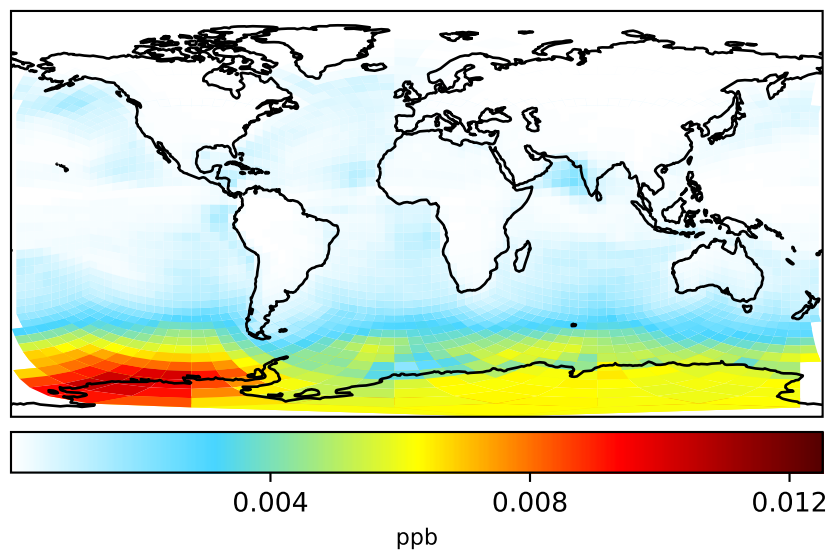


Ratio  
Dev/Ref, Fixed Range

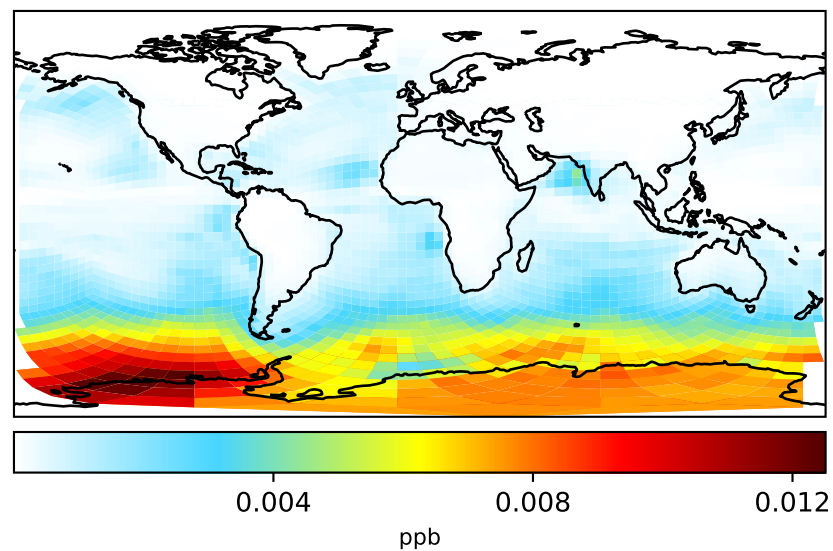


# SpeciesConcVV\_Br2

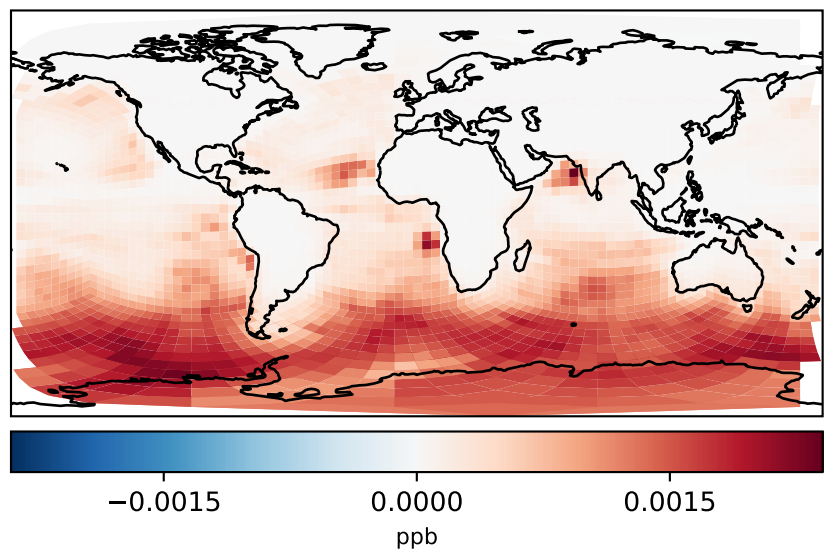
Processed GEOS-FP input, 3-hr winds (Ref)  
c24



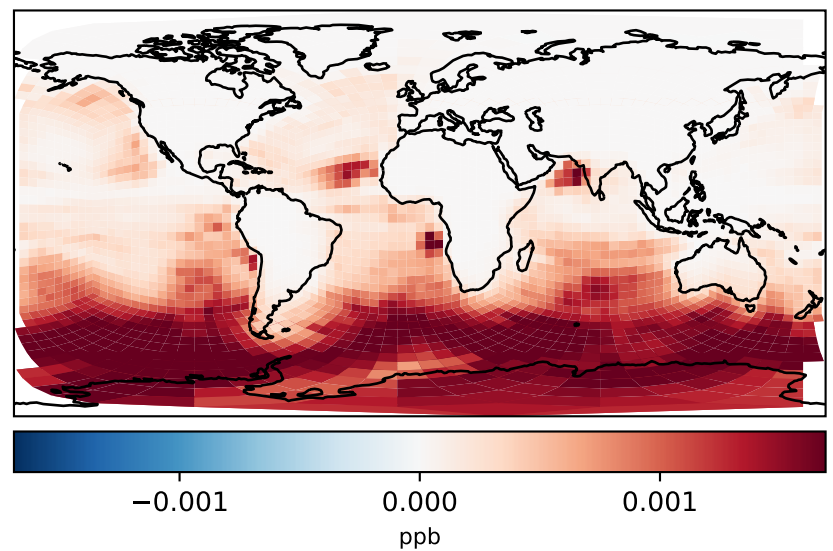
Raw GEOS-FP input, 3-hr winds (Dev)  
c24



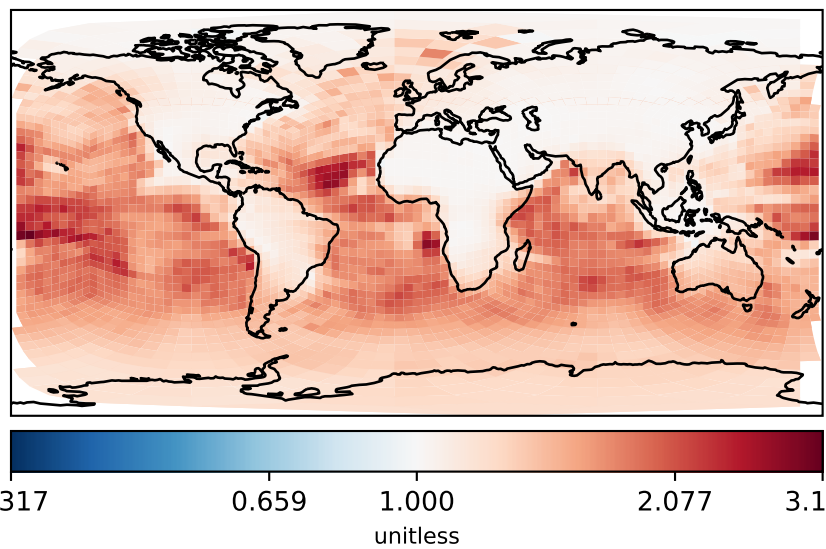
Difference  
Dev - Ref, Dynamic Range



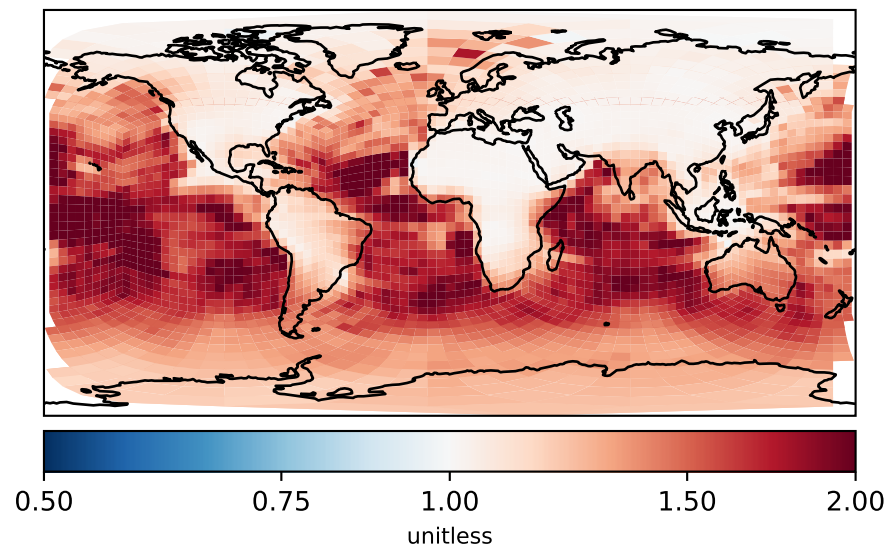
Difference  
Dev - Ref, Restricted Range [5%,95%]



Ratio  
Dev/Ref, Dynamic Range

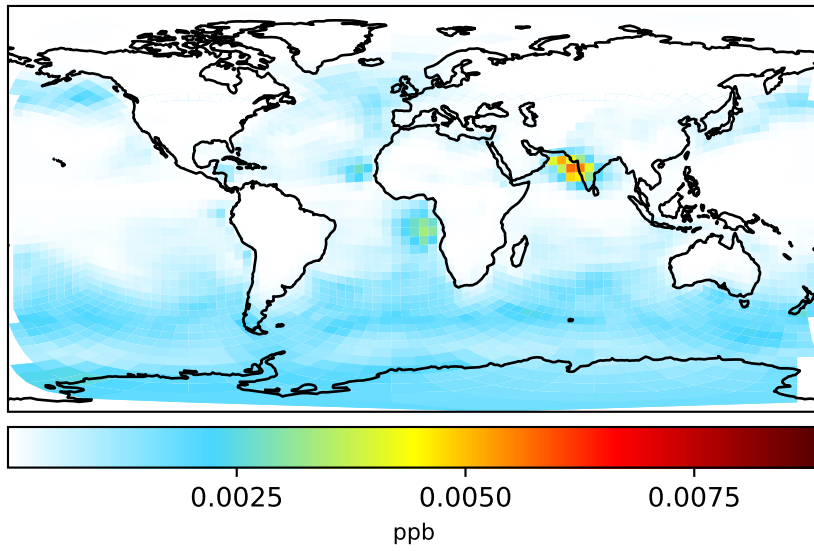


Ratio  
Dev/Ref, Fixed Range

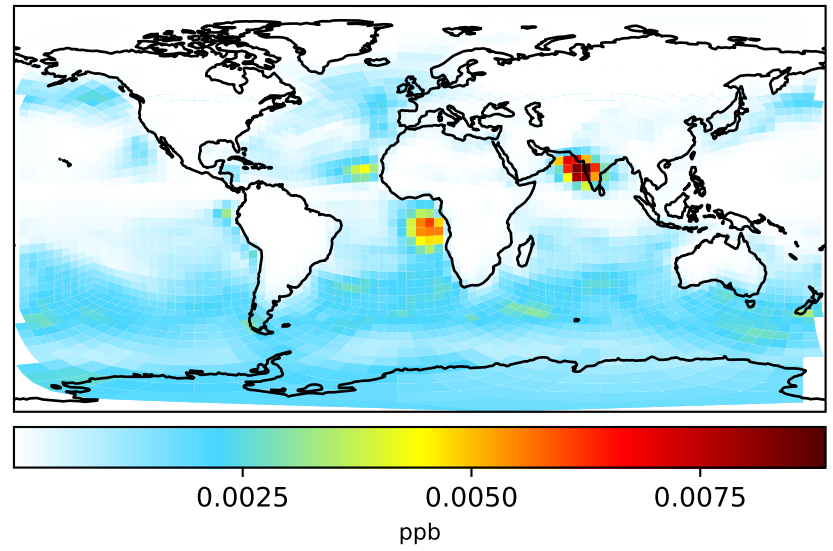


# SpeciesConcVV\_BrCl

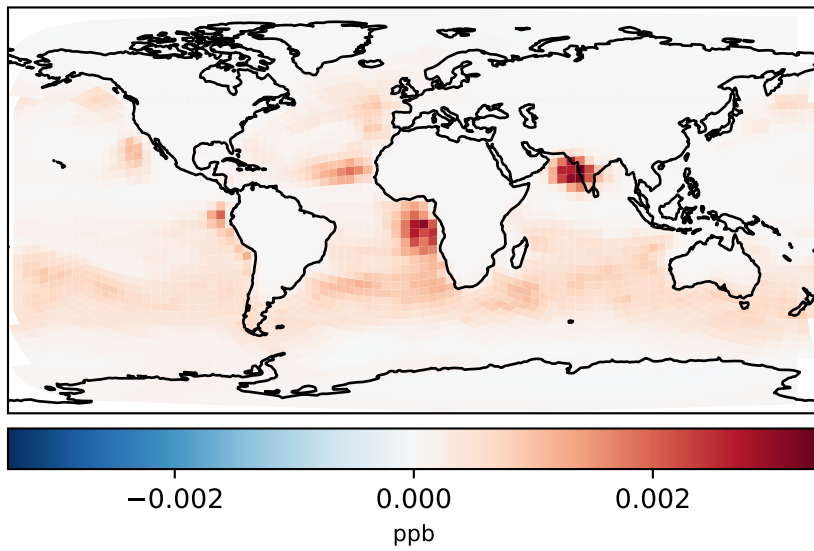
Processed GEOS-FP input, 3-hr winds (Ref)  
c24



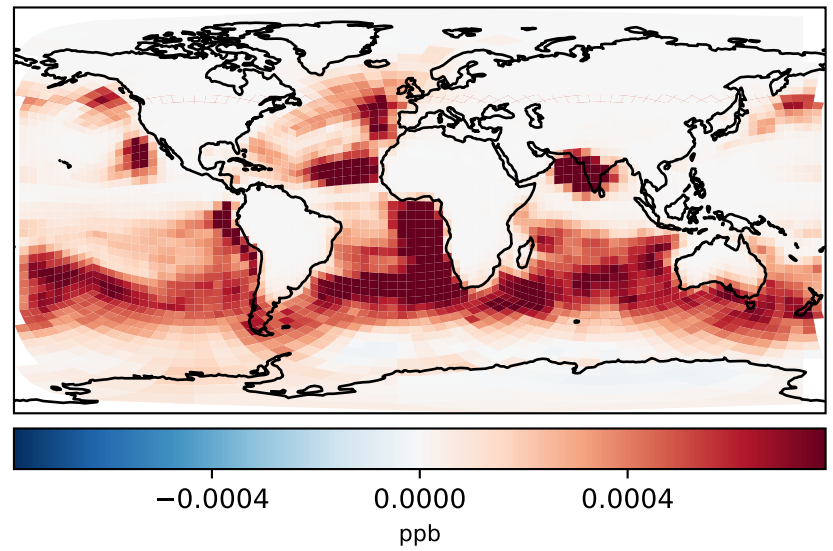
Raw GEOS-FP input, 3-hr winds (Dev)  
c24



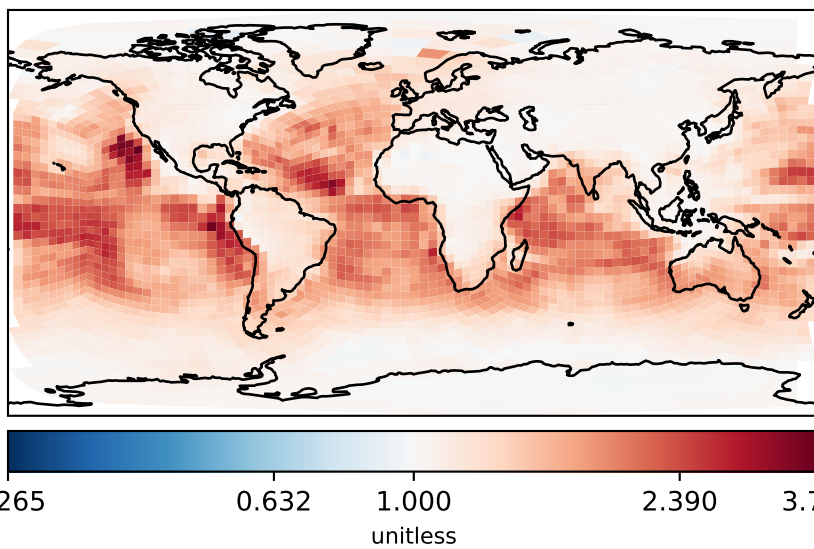
Difference  
Dev - Ref, Dynamic Range



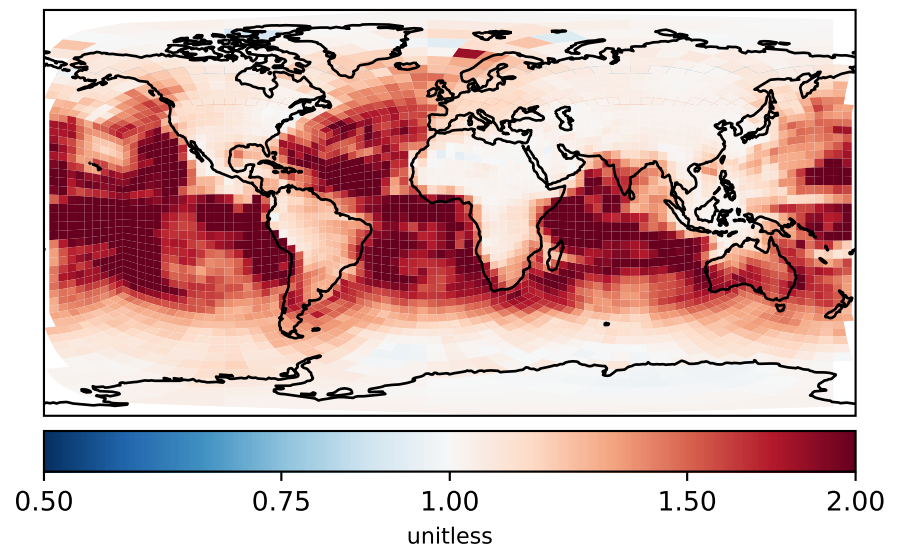
Difference  
Dev - Ref, Restricted Range [5%,95%]



Ratio  
Dev/Ref, Dynamic Range

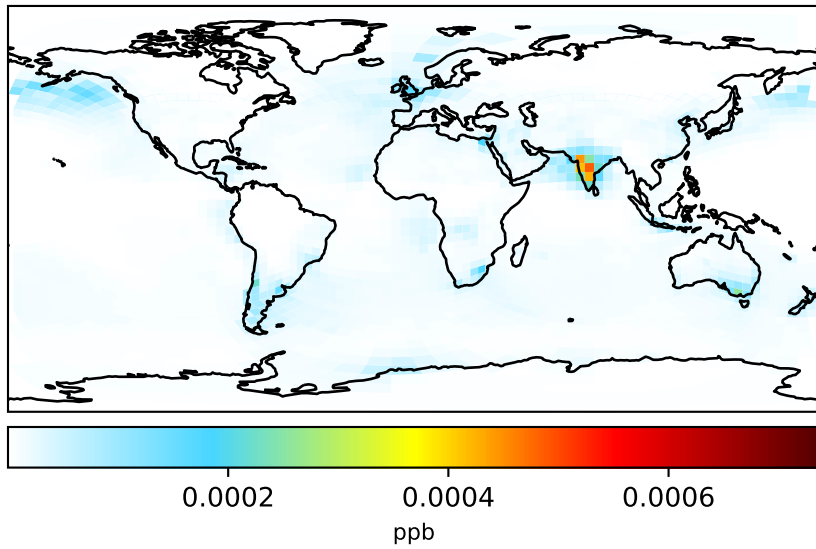


Ratio  
Dev/Ref, Fixed Range

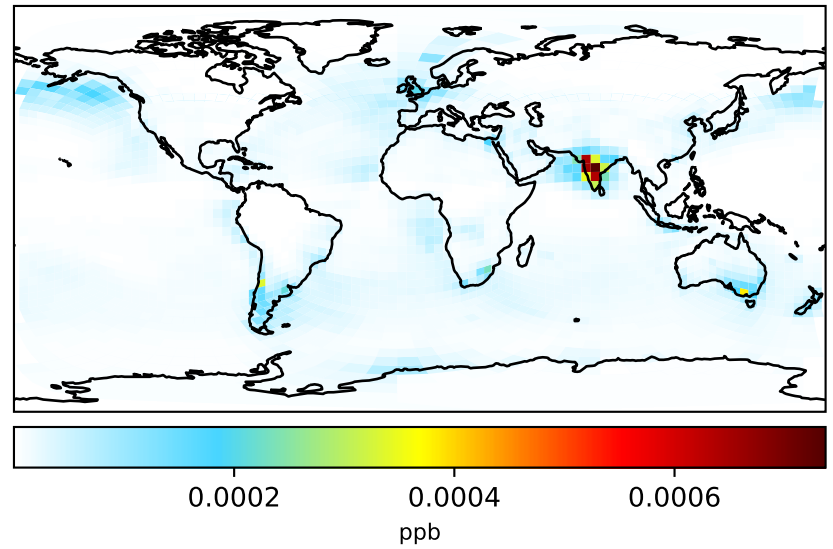


# SpeciesConcVW\_BrNO2

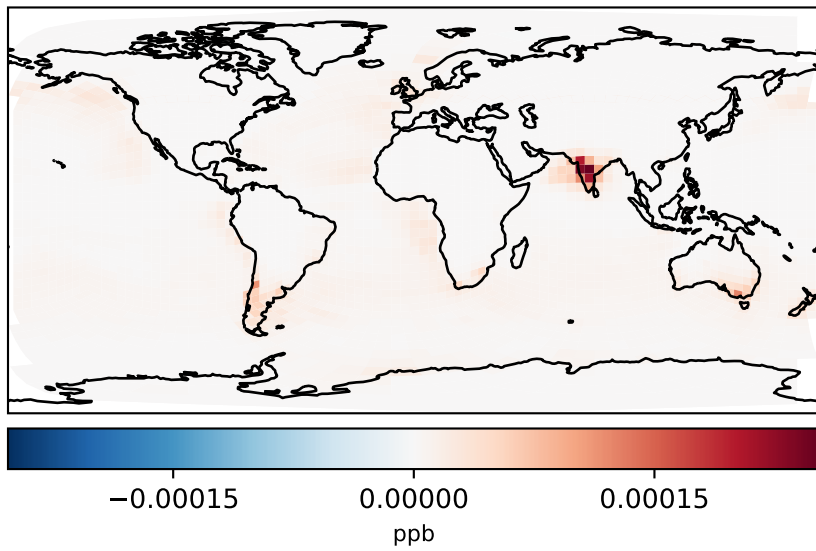
Processed GEOS-FP input, 3-hr winds (Ref)  
c24



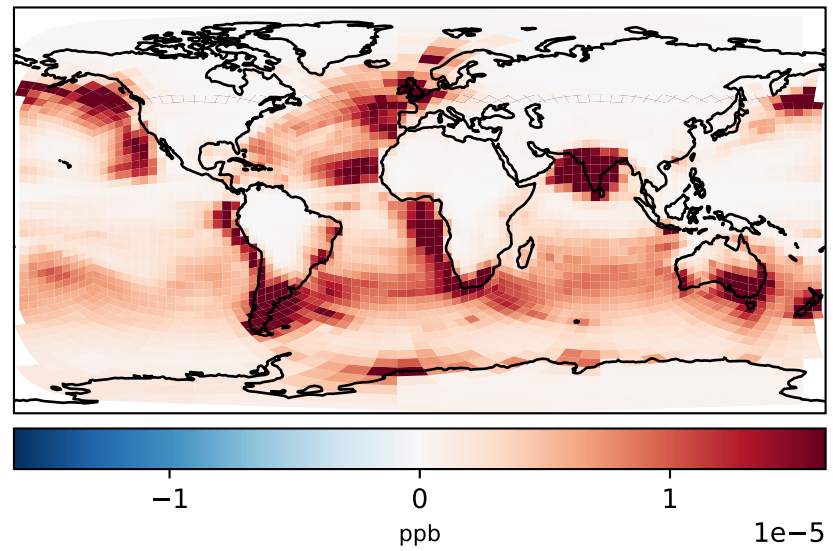
Raw GEOS-FP input, 3-hr winds (Dev)  
c24



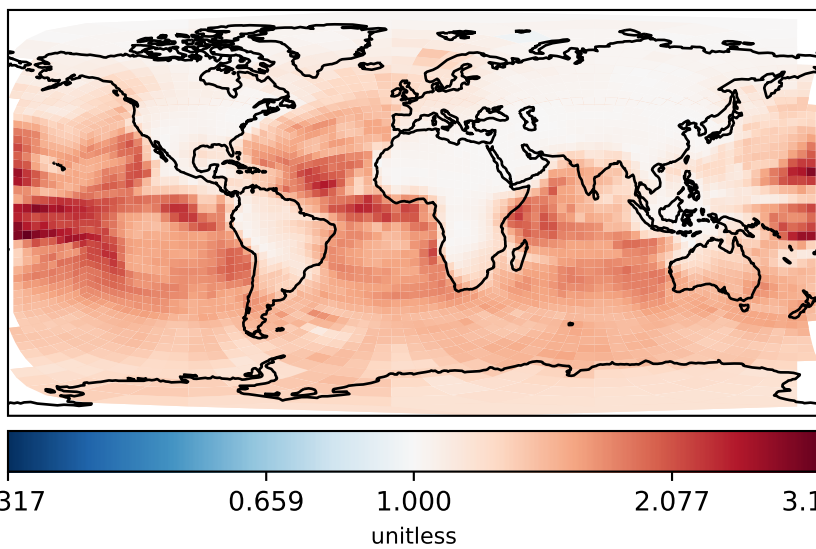
Difference  
Dev - Ref, Dynamic Range



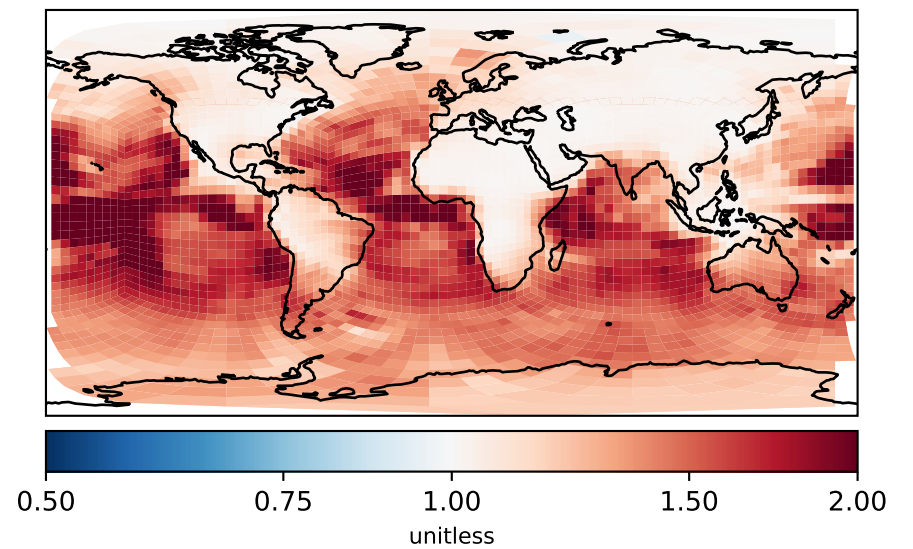
Difference  
Dev - Ref, Restricted Range [5%,95%]



Ratio  
Dev/Ref, Dynamic Range

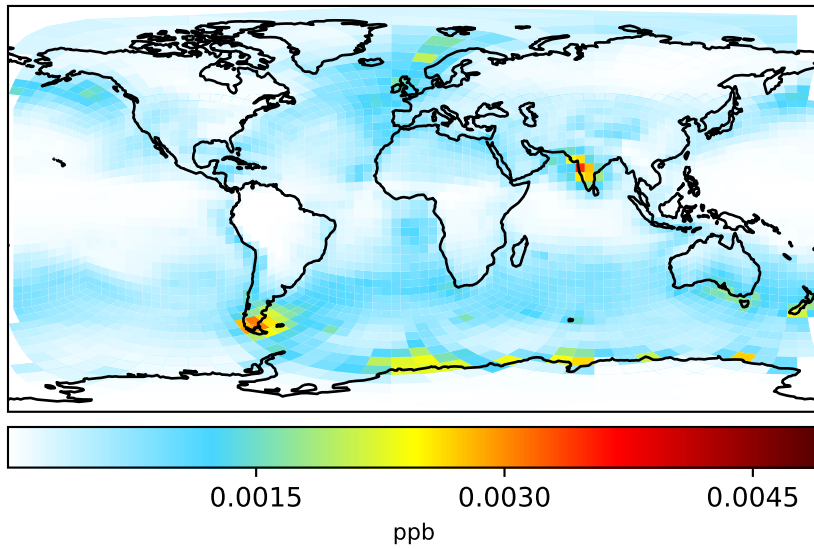


Ratio  
Dev/Ref, Fixed Range

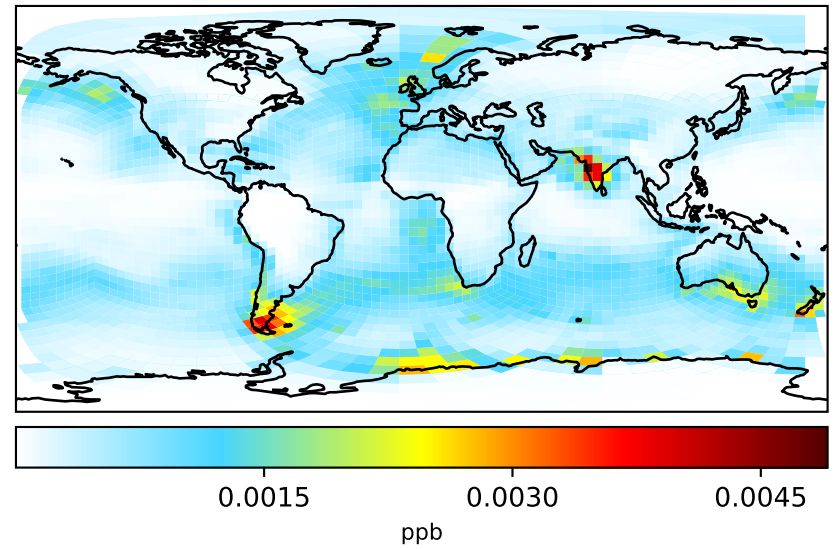


# SpeciesConcVW\_BrNO3

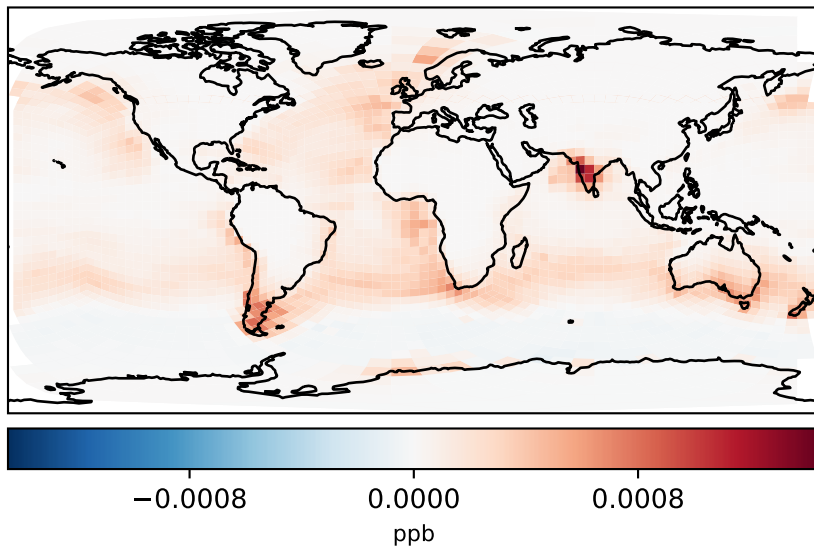
Processed GEOS-FP input, 3-hr winds (Ref)  
c24



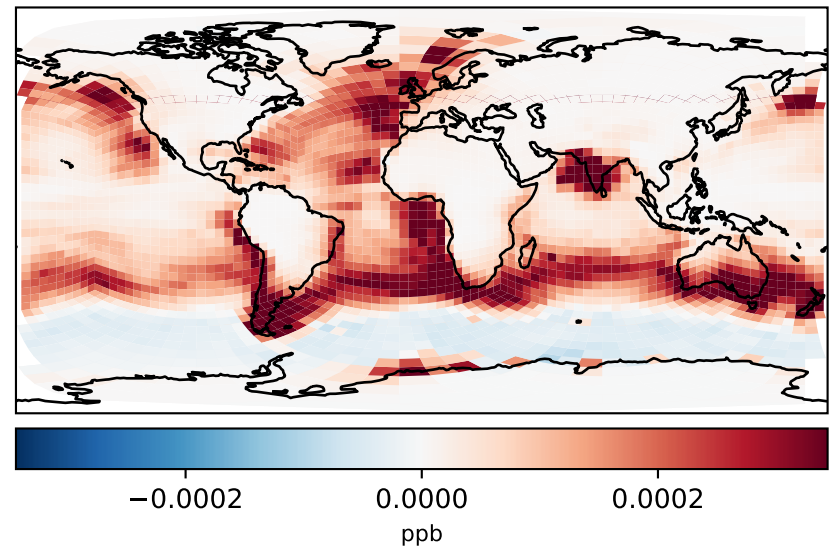
Raw GEOS-FP input, 3-hr winds (Dev)  
c24



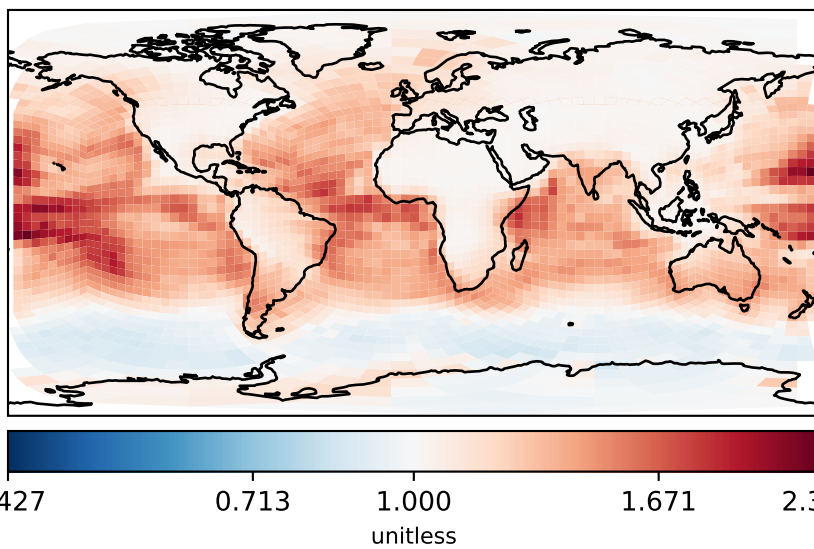
Difference  
Dev - Ref, Dynamic Range



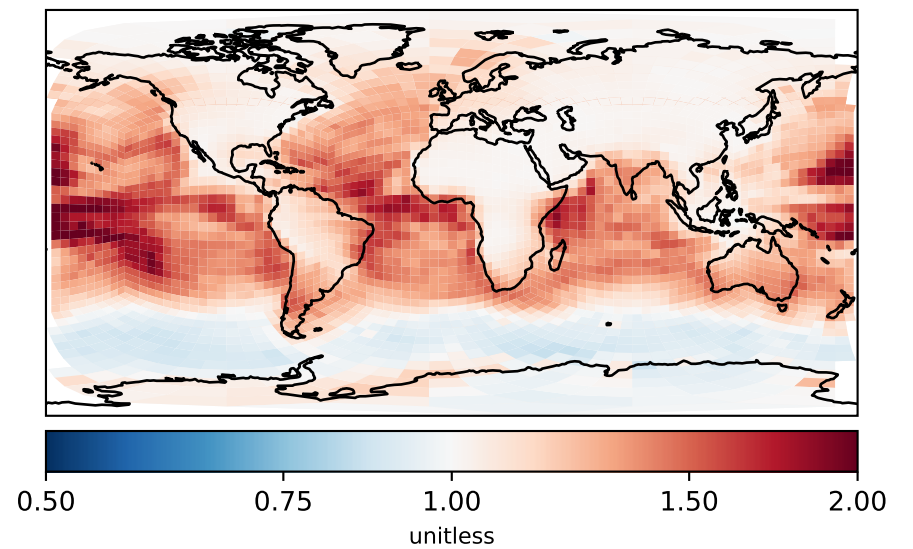
Difference  
Dev - Ref, Restricted Range [5%,95%]



Ratio  
Dev/Ref, Dynamic Range

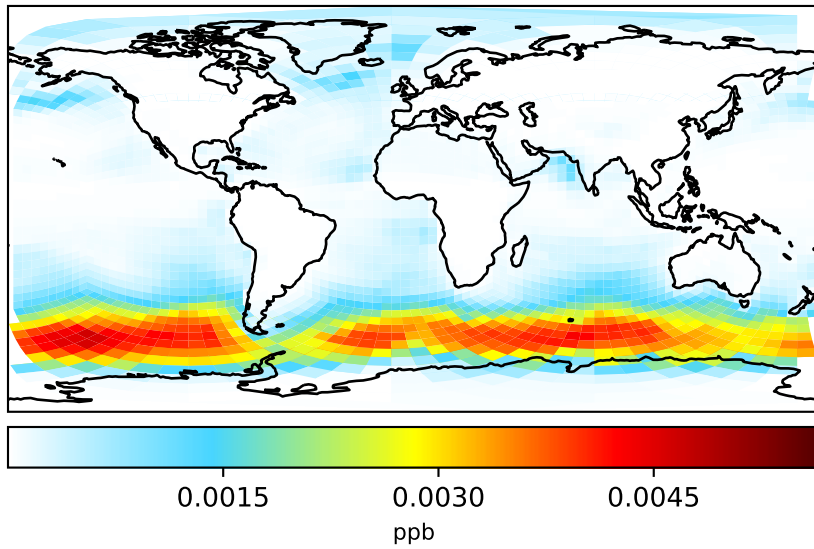


Ratio  
Dev/Ref, Fixed Range

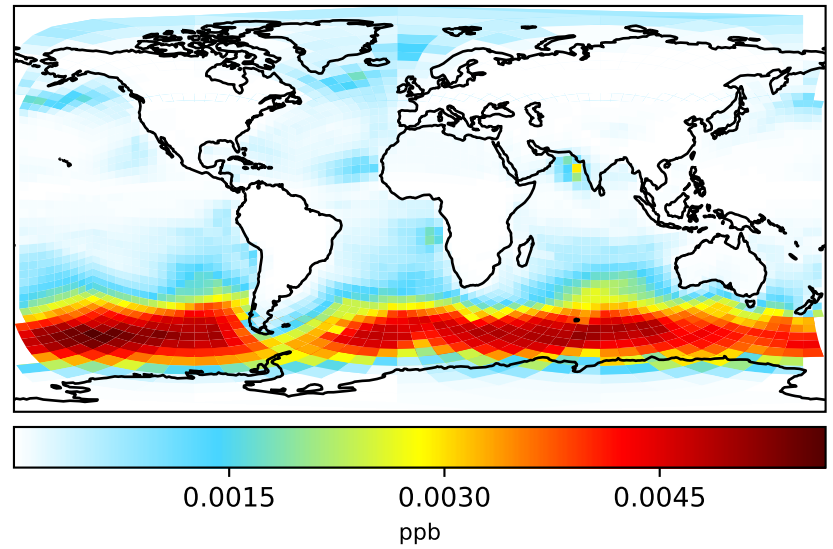


# SpeciesConcVV\_BrO

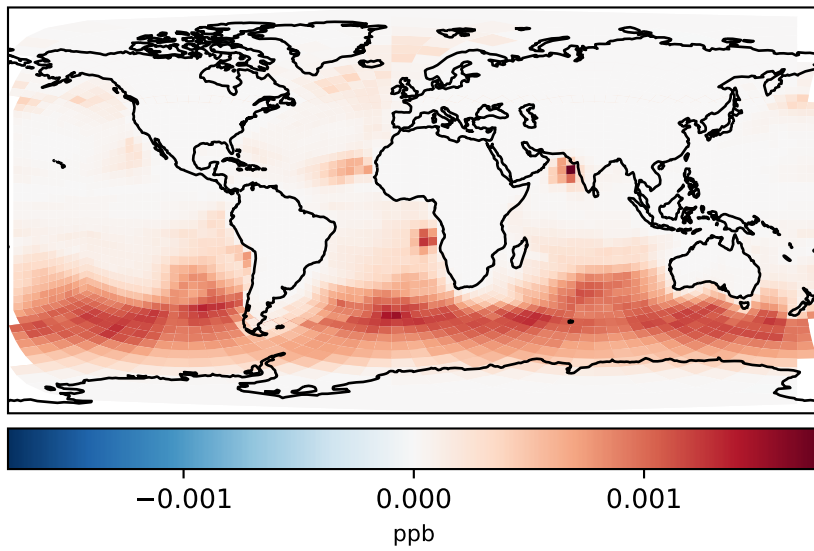
Processed GEOS-FP input, 3-hr winds (Ref)  
c24



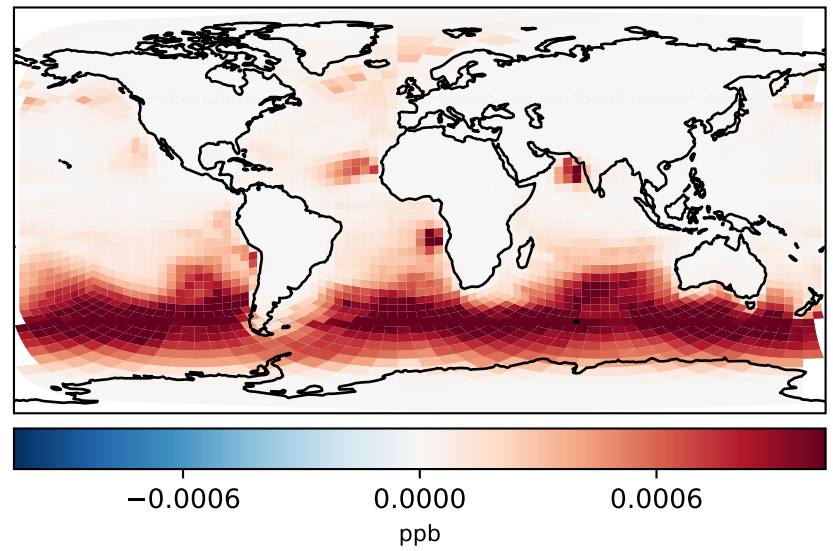
Raw GEOS-FP input, 3-hr winds (Dev)  
c24



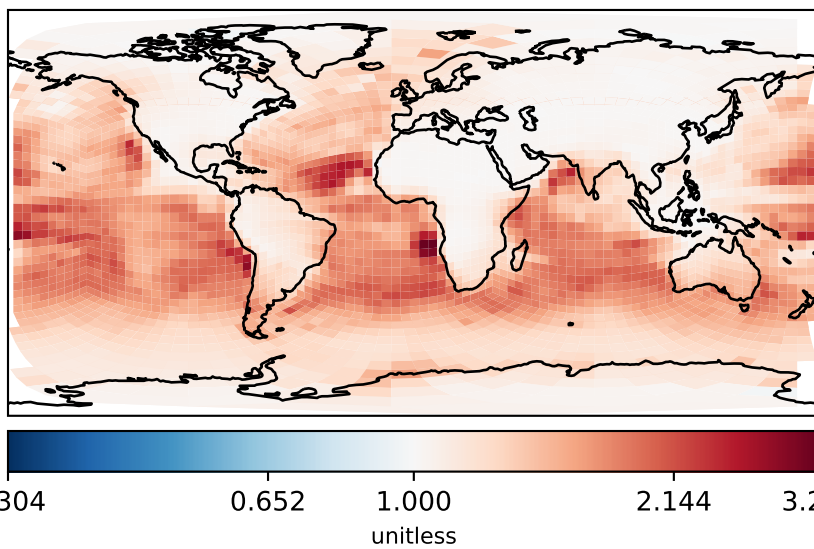
Difference  
Dev - Ref, Dynamic Range



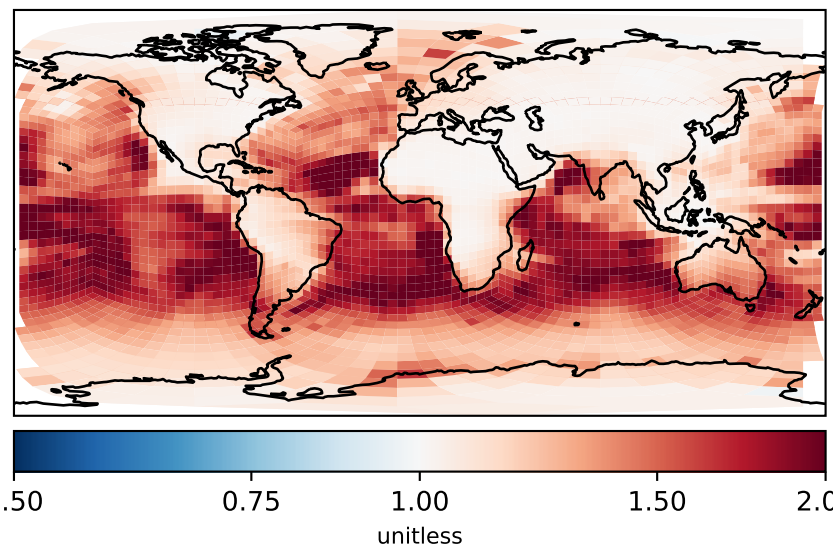
Difference  
Dev - Ref, Restricted Range [5%,95%]



Ratio  
Dev/Ref, Dynamic Range



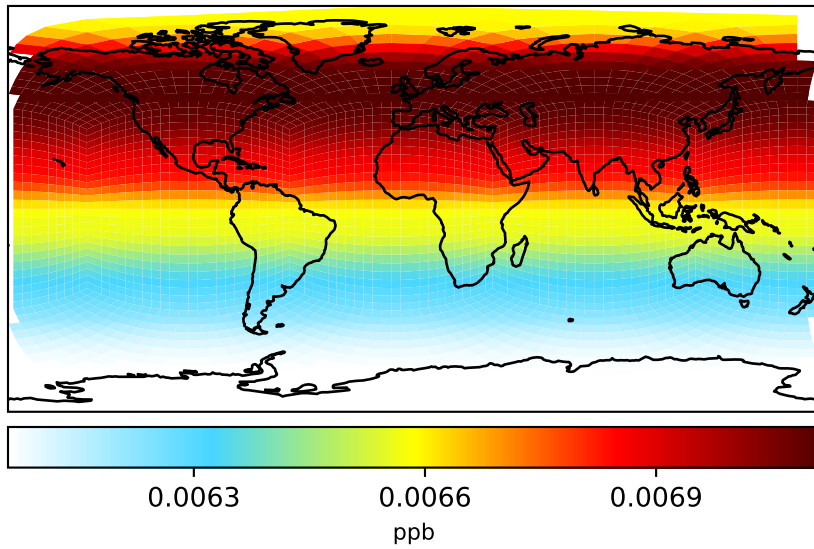
Ratio  
Dev/Ref, Fixed Range



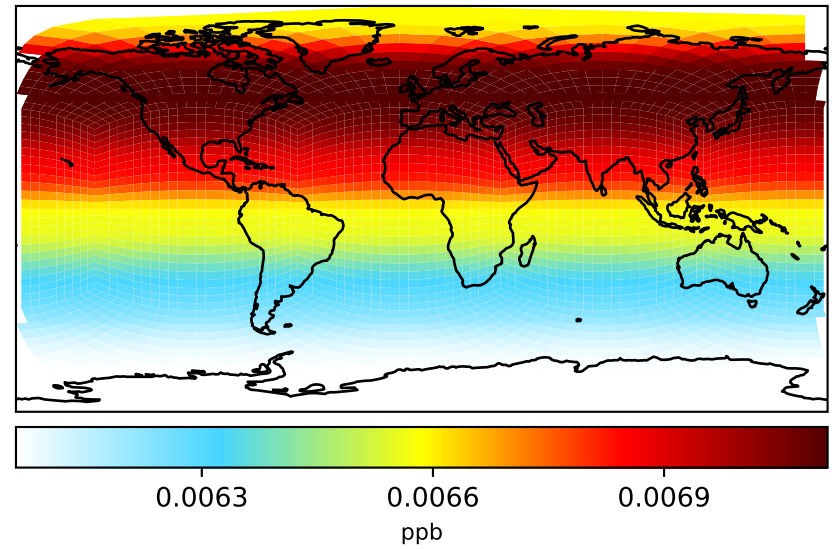


# SpeciesConcVV\_CH3Br

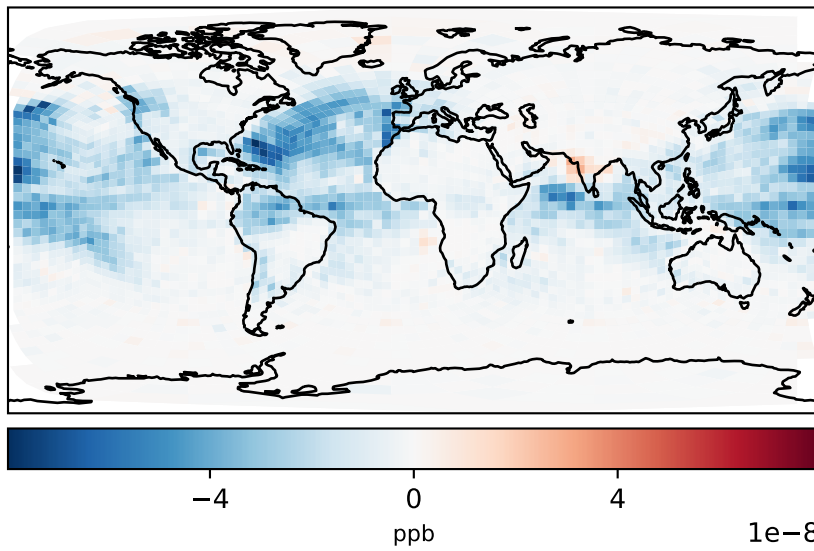
Processed GEOS-FP input, 3-hr winds (Ref)  
c24



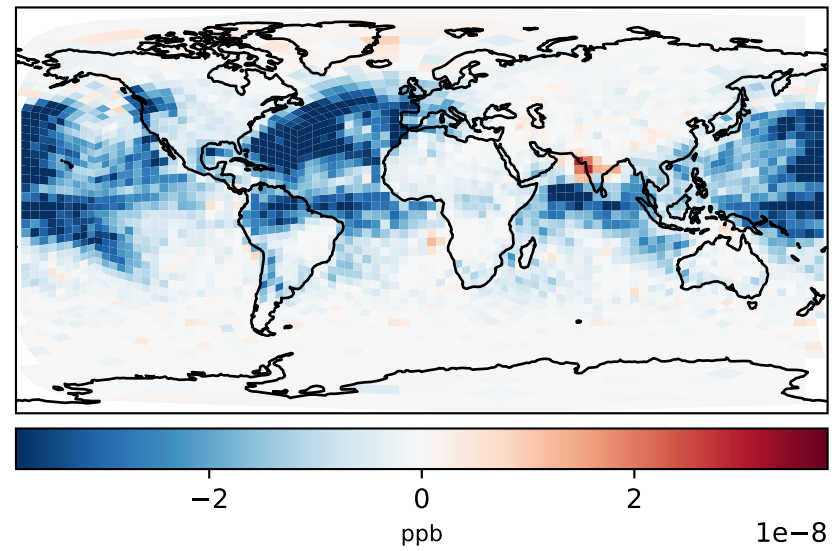
Raw GEOS-FP input, 3-hr winds (Dev)  
c24



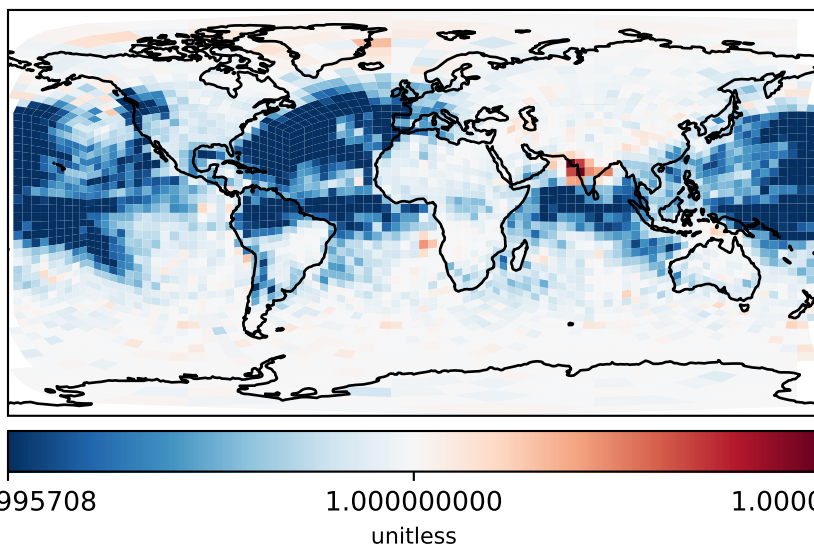
Difference  
Dev - Ref, Dynamic Range



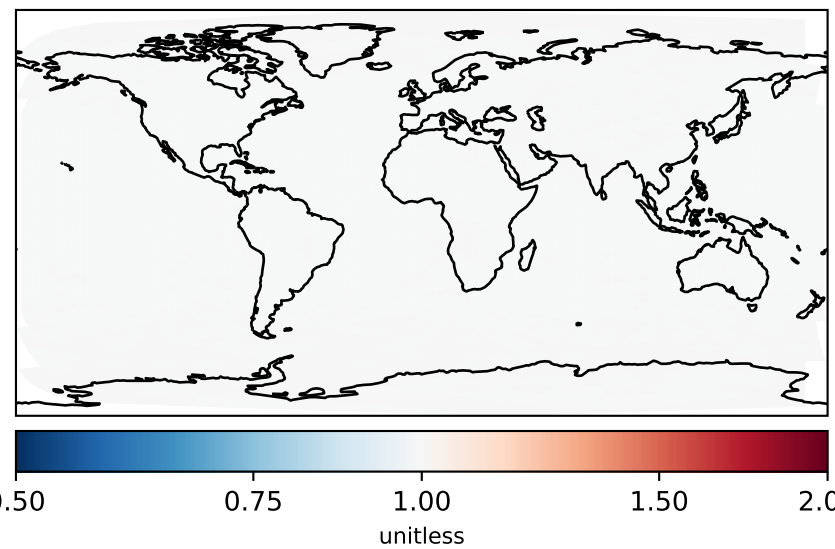
Difference  
Dev - Ref, Restricted Range [5%,95%]



Ratio  
Dev/Ref, Dynamic Range

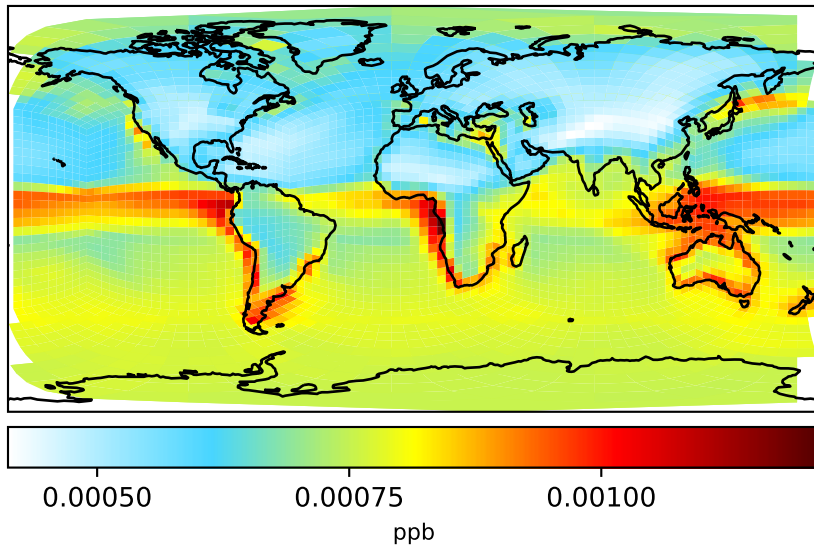


Ratio  
Dev/Ref, Fixed Range

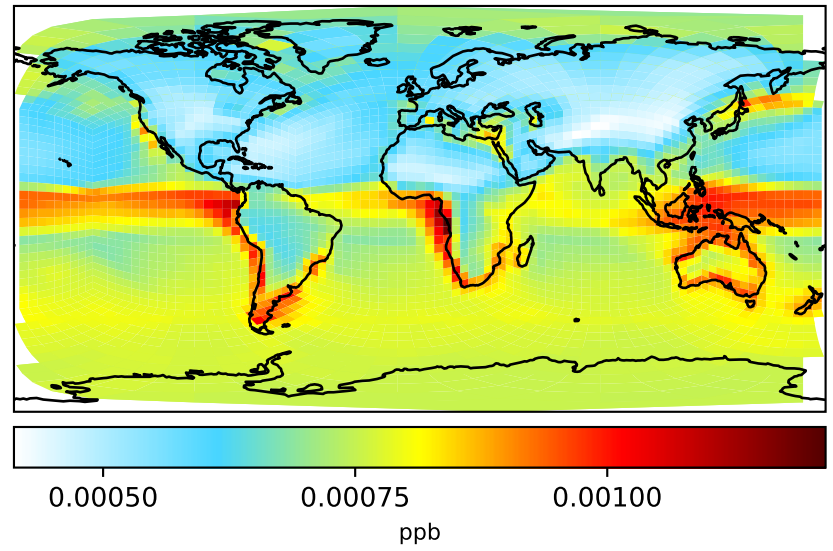


# SpeciesConcVV\_CH2Br2

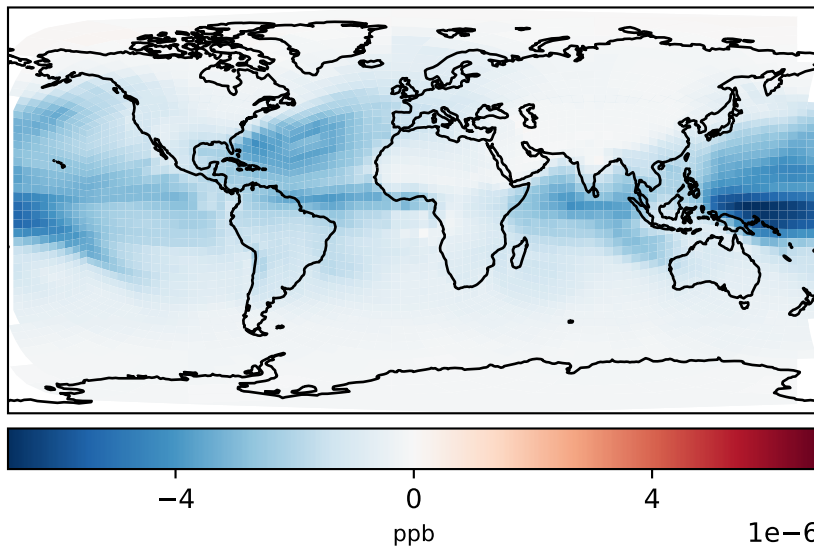
Processed GEOS-FP input, 3-hr winds (Ref)  
c24



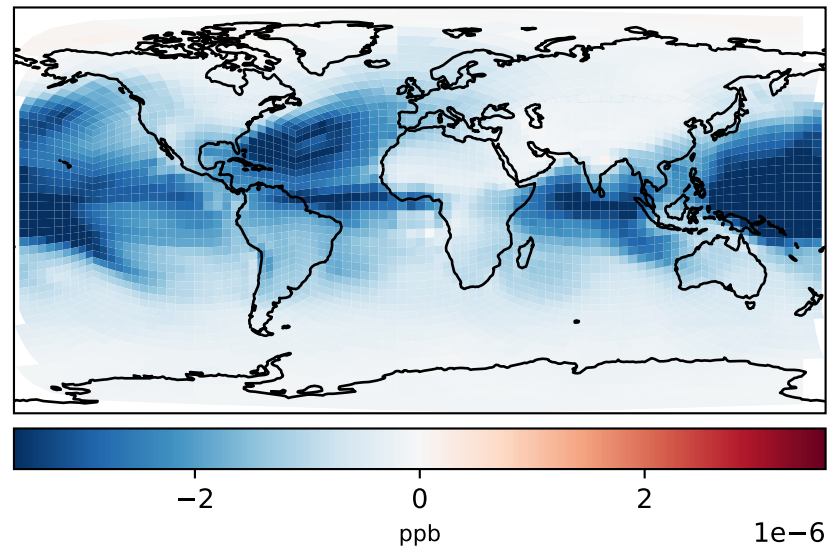
Raw GEOS-FP input, 3-hr winds (Dev)  
c24



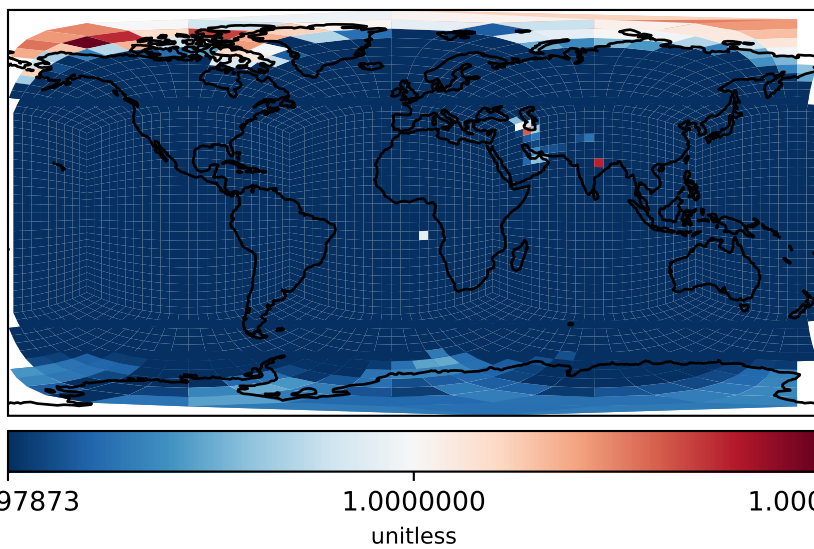
Difference  
Dev - Ref, Dynamic Range



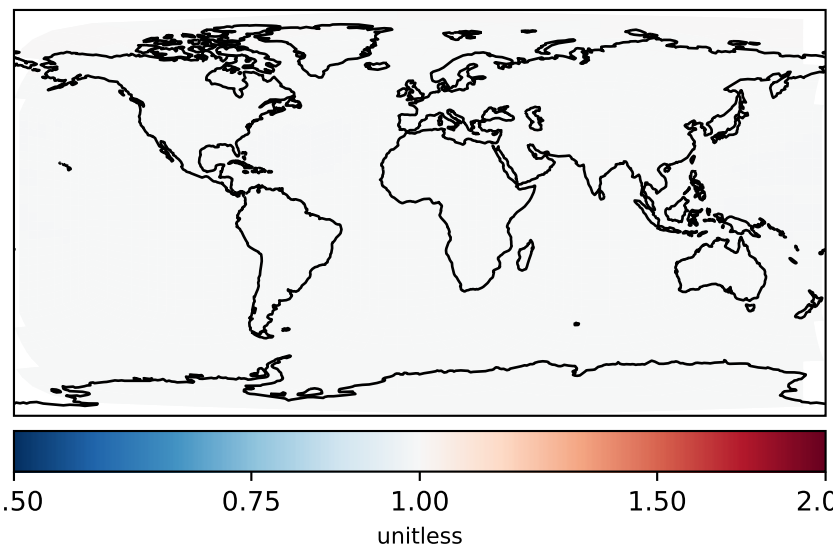
Difference  
Dev - Ref, Restricted Range [5%,95%]



Ratio  
Dev/Ref, Dynamic Range

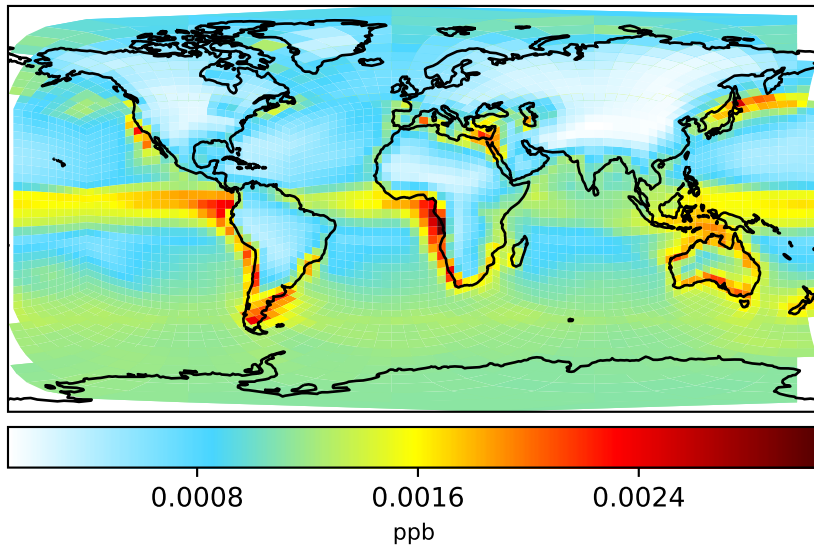


Ratio  
Dev/Ref, Fixed Range

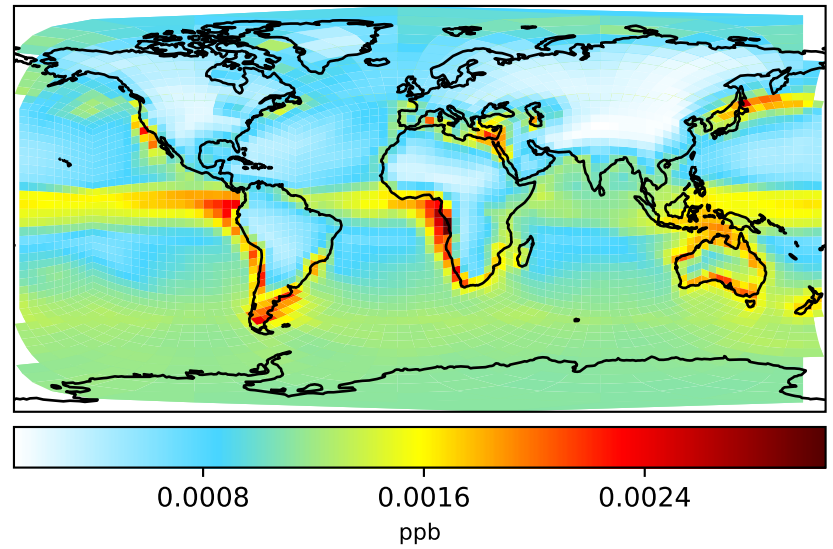


# SpeciesConcVV\_CHBr3

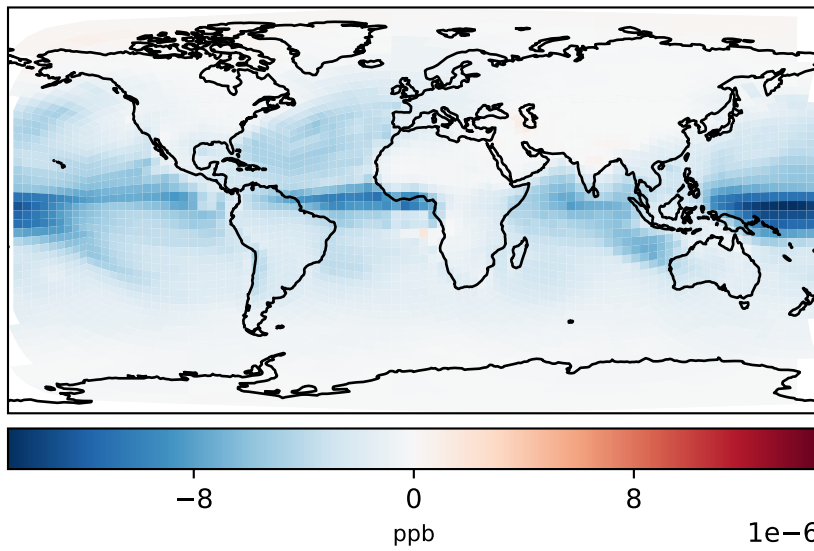
Processed GEOS-FP input, 3-hr winds (Ref)  
c24



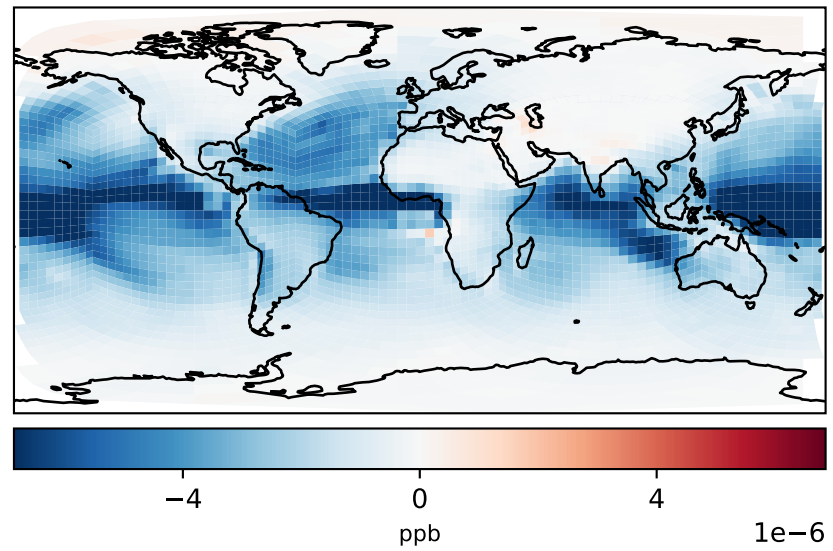
Raw GEOS-FP input, 3-hr winds (Dev)  
c24



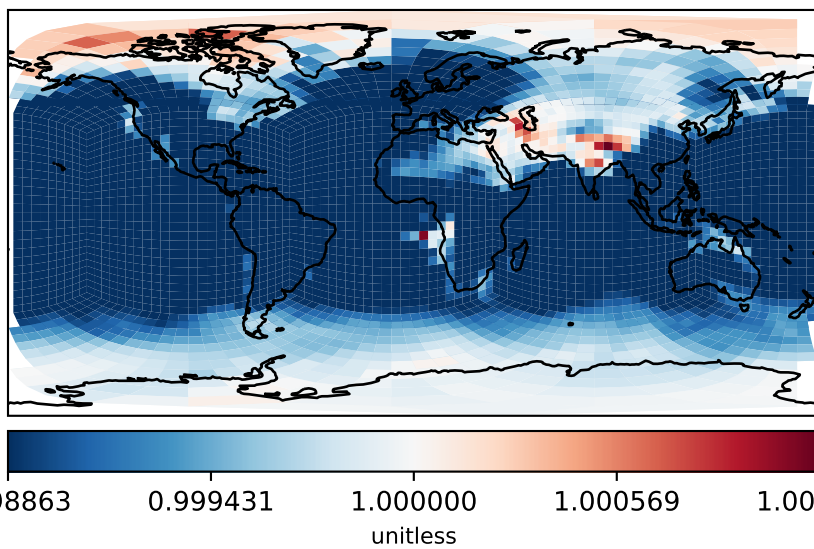
Difference  
Dev - Ref, Dynamic Range



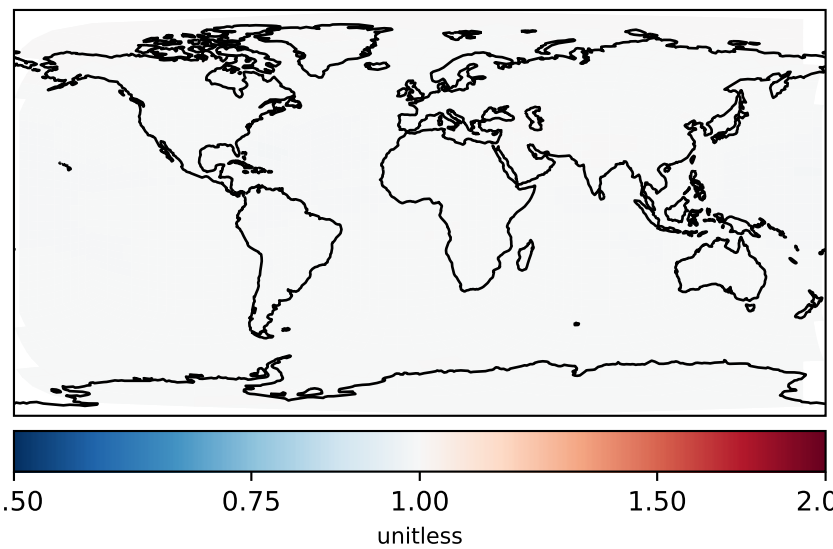
Difference  
Dev - Ref, Restricted Range [5%,95%]



Ratio  
Dev/Ref, Dynamic Range

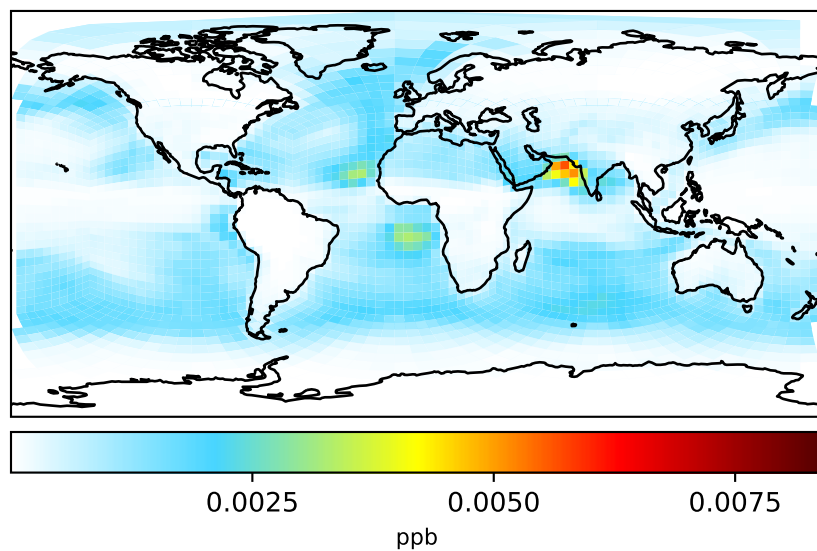


Ratio  
Dev/Ref, Fixed Range

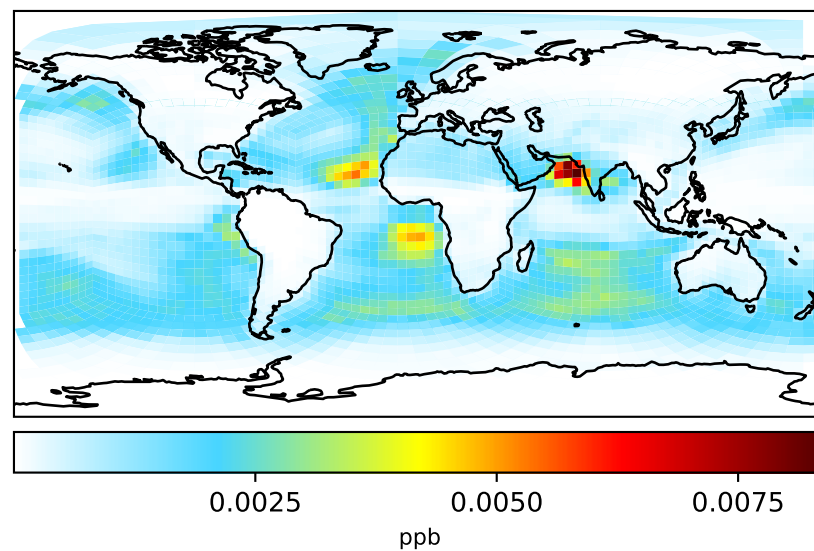


# SpeciesConcVV\_HOBr

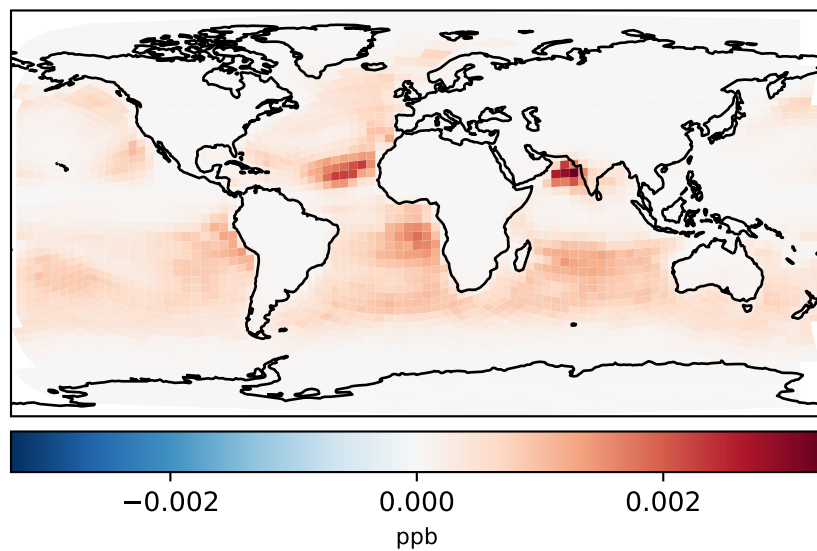
Processed GEOS-FP input, 3-hr winds (Ref)  
c24



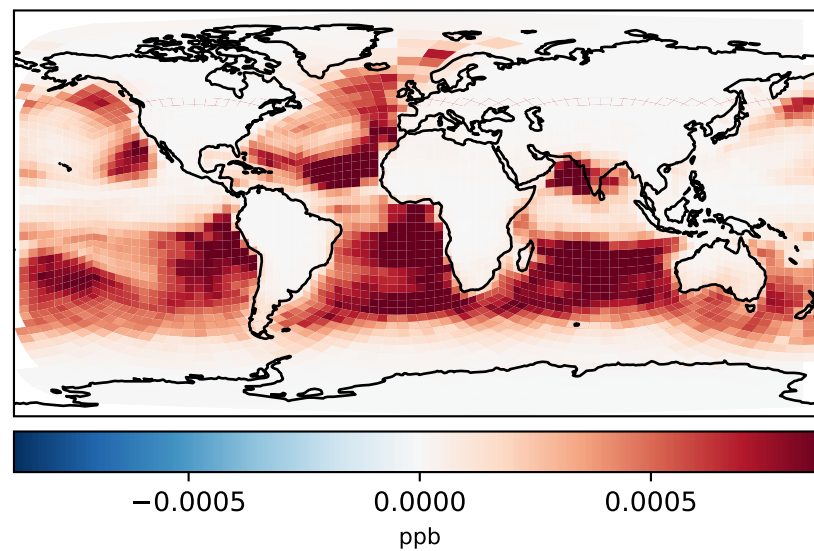
Raw GEOS-FP input, 3-hr winds (Dev)  
c24



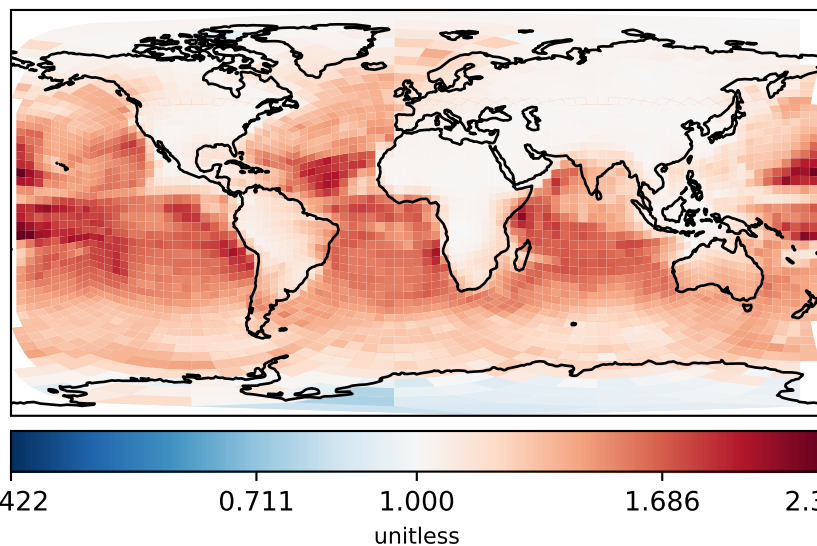
Difference  
Dev - Ref, Dynamic Range



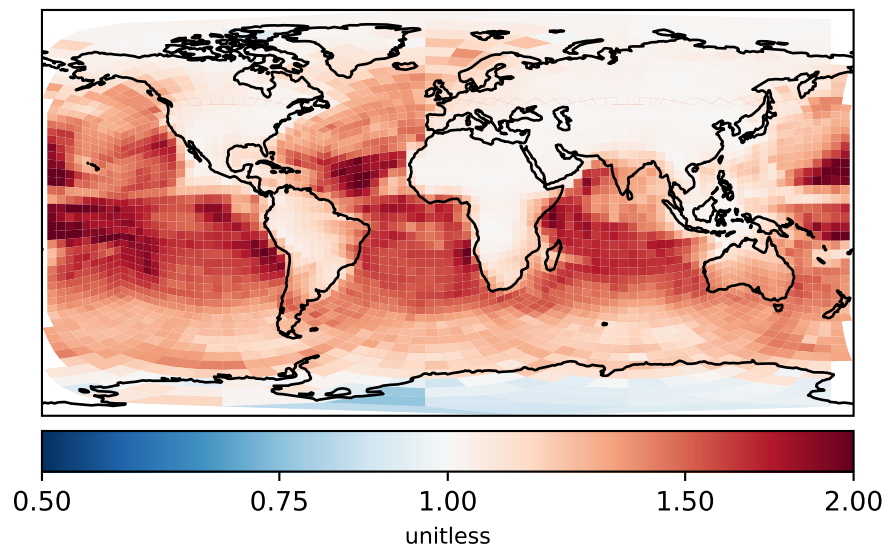
Difference  
Dev - Ref, Restricted Range [5%,95%]



Ratio  
Dev/Ref, Dynamic Range

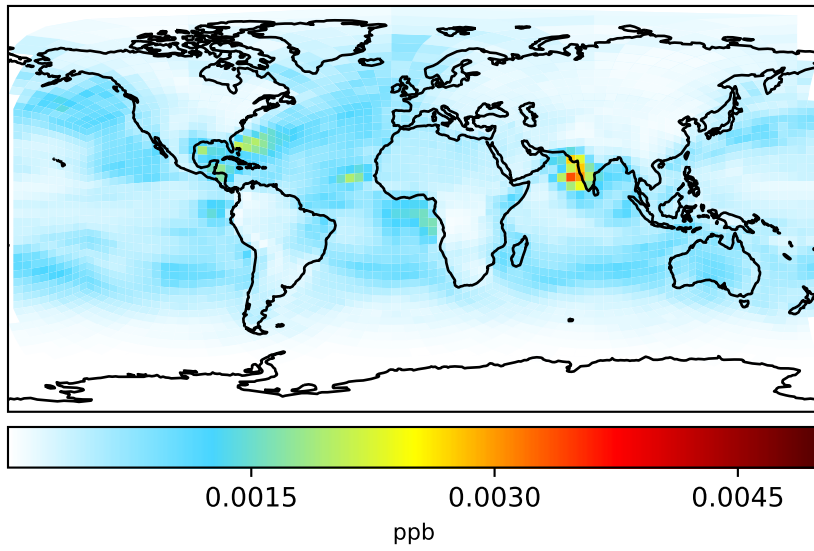


Ratio  
Dev/Ref, Fixed Range

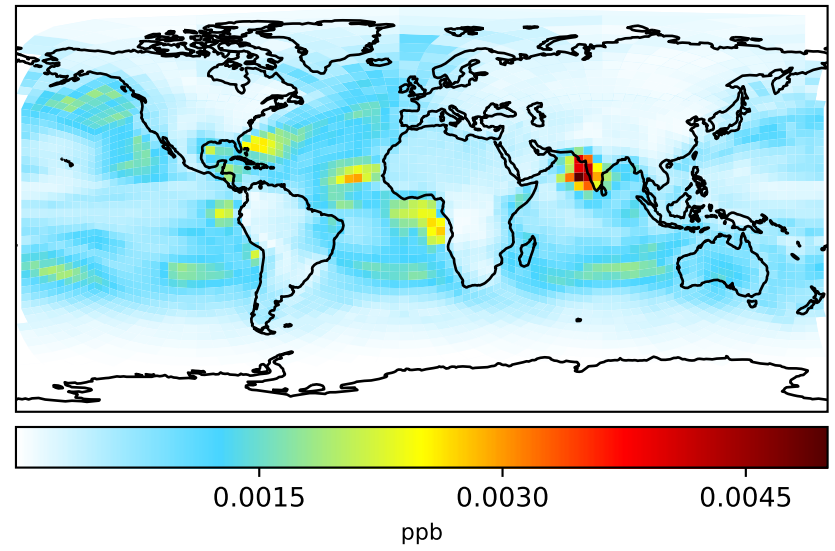


# SpeciesConcVV\_HBr

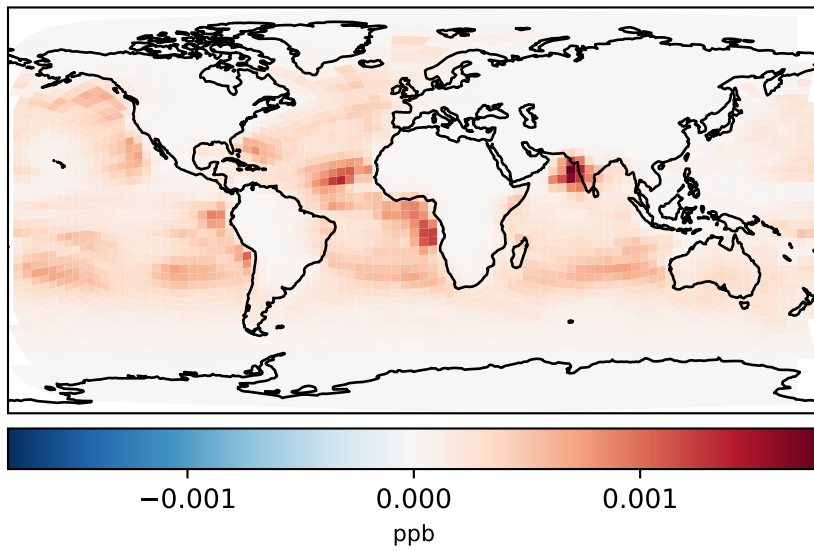
Processed GEOS-FP input, 3-hr winds (Ref)  
c24



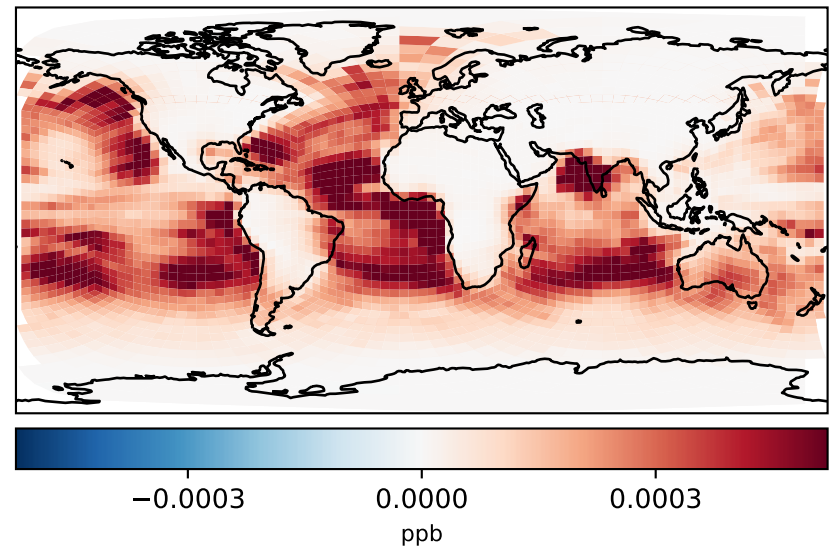
Raw GEOS-FP input, 3-hr winds (Dev)  
c24



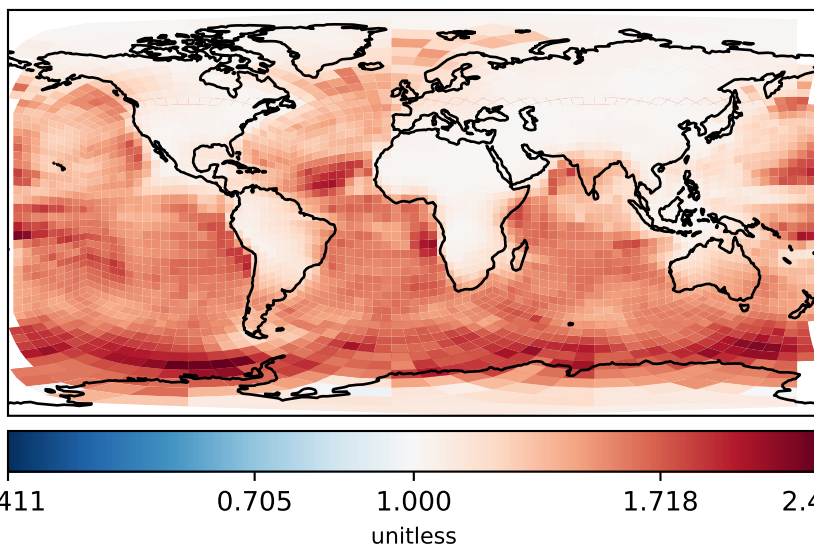
Difference  
Dev - Ref, Dynamic Range



Difference  
Dev - Ref, Restricted Range [5%,95%]



Ratio  
Dev/Ref, Dynamic Range



Ratio  
Dev/Ref, Fixed Range

